

BURLINGTON NORTHERN INC.
and Affiliated Companies

OFFICERS, STATIONS AND FACILITIES



**BURLINGTON
NORTHERN**

BURLINGTON NORTHERN INC. and Affiliated Companies

OFFICERS, STATIONS AND FACILITIES

Including

**Area Sales Representatives, Station Numbers, Operating
Line Segments, Joint Agencies, Track Scales, Cranes,
TOFC Ramps and Automobile Platforms.**

**MANAGEMENT SERVICES DEPARTMENT
December 15, 1972**

PLEASE REPORT ANY INACCURACIES OR OMISSIONS TO:

**Director, Administrative Services
Management Services Department
176 East Fifth Street
St. Paul, Minnesota 55101**



St. Paul, Minnesota
December 15, 1972

TO ALL CONCERNED:

This is your new station book. It is being published in two phases.

Phase 1 includes the following sections contained in this initial issue:

- Officers
- Area Sales Representatives
- Stations - Numerical
- Chicago Region
- Omaha Region
- Twin Cities Region
- Billings Region
- Seattle Region
- Portland Region
- Joint Agencies

Phase 2 will include the following sections:

- Stations - Alphabetical
- Affiliated Companies
- Facilities

These remaining sections, designated by tabs, will be issued as they are printed.

Assistant Vice President
Management Services Department

APPROVED:

Vice President
Executive Department



BURLINGTON NORTHERN INC.

EXECUTIVE DEPARTMENT

LOUIS W. MENK, Chairman & Chief Executive Officer	St. Paul	MN
R. W. DOWNING, President & Chief Operations Officer	St. Paul	MN
JOHN M. BUDD, Chairman Finance Committee	St. Paul	MN
N. M. LORENTZEN, Executive Vice President	St. Paul	MN
W. K. BUSH, Vice President	St. Paul	MN
THOMAS J. LAMPHIER, Vice President	St. Paul	MN
J. C. ASHTON, Vice President Community Relations	St. Paul	MN
TAUL WATANABE, Vice President International Commerce	Seattle	WA
H. D. LEAR, Asst. Vice President	St. Paul	MN
R. K. MOSSMAN, Asst. Vice President	St. Paul	MN
L. J. PARSONS, Manager Aviation	St. Paul	MN
A. S. BARROS, Chief Pilot	Minneapolis	MN
W. FORD, Chief Pilot	Chicago	IL
J. L. GARRITY, Executive Asst.	St. Paul	MN
R. J. MORIN, Executive Asst.	St. Paul	MN
R. A. GEYER, Manager Reservations	St. Paul	MN

ST. PAUL GENERAL OFFICE BUILDING

C. V. SCHUTT, Manager	St. Paul	MN
L. E. GOHLKE, Asst. Manager	St. Paul	MN

FINANCE DEPARTMENT

FRANK H. COYNE, Vice President	St. Paul	MN
R. P. ORTLIP, Asst. Vice President	St. Paul	MN
D. E. MILLER, Senior Financial Analyst	St. Paul	MN

INTERNAL AUDIT DIVISION

W. J. JOHNSON, JR., Director	St. Paul	MN
P. N. NORRIS, Asst. to Director	St. Paul	MN
B. L. BEHLER, Manager	St. Paul	MN
L. D. HANSON, Manager	St. Paul	MN
W. N. NEUMANN, Manager	St. Paul	MN
E. T. JACOBSON, Asst. Manager	St. Paul	MN
G. J. LANDSBERGER, Asst. Manager	St. Paul	MN
J. W. NELSON, Asst. Manager	St. Paul	MN

TREASURER DIVISION

L. N. ASSELL, Treasurer	St. Paul	MN
W. R. MONTGOMERY, Asst. Treasurer	St. Paul	MN
M. H. WEBER, Asst. Treasurer	St. Paul	MN
R. A. WEINGARTNER, Asst. Treasurer	St. Paul	MN
D. F. ZUMMACH, Asst. Treasurer	St. Paul	MN
J. L. HAYES, Paymaster	St. Paul	MN
E. H. MANLEY, Paymaster	St. Paul	MN
W. H. WHITE, Paymaster	St. Paul	MN
H. B. HANNIGAN, Staff Assistant	St. Paul	MN
G. M. MESSETLER, Staff Assistant	St. Paul	MN
R. U. STOWMAN, Staff Assistant	St. Paul	MN
J. J. DAHEDL, Asst. Paymaster	St. Paul	MN
D. L. HARNDEN, Asst. Paymaster	St. Paul	MN
J. F. MCGINN, Credit Officer	St. Paul	MN

VICE PRESIDENT & CONTROLLER DIVISION

W. N. ERNZEN, Vice President & Controller	St. Paul	MN
D. J. WIGSTROM, Senior Asst. Vice President	St. Paul	MN
R. F. GARLAND, Asst. Vice President	St. Paul	MN
L. J. MEYER, Asst. Vice President	St. Paul	MN
K. T. WOODRUFF, Asst. Vice President	St. Paul	MN
R. J. MOLITOR, Asst. Controller	St. Paul	MN
E. E. NUMRICH, Asst. Controller	St. Paul	MN
R. D. PARSHALL, Asst. Controller	St. Paul	MN
G. W. PEDERSON, Asst. Controller	St. Paul	MN

BURLINGTON NORTHERN INC.

VICE PRESIDENT & CONTROLLER DIVISION (CON'T.)

E. H. FAYKISH, Asst. to Controller	St. Paul	MN
J. J. GALLIS, Asst. to Controller	Chicago	IL
M. B. GRIEMANN, Asst. to Controller	St. Paul	MN
G. R. JAGUSCH, Asst. to Controller	St. Paul	MN
D. E. KOSKI, Asst. to Controller	St. Paul	MN
T. L. LEWANDOWSKI, Asst. to Controller	St. Paul	MN
C. C. McCOLGIN, Manager Taxes	St. Paul	MN
T. H. DENESSEN, Manager Taxes	St. Paul	MN
H. J. ILIFF, Manager Taxes	St. Paul	MN
J. M. McLEAN, Sr. Tax Accountant	St. Paul	MN
E. L. PETERSON, Sr. Tax Accountant	St. Paul	MN
J. I. WHITE, Sr. Tax Accountant	St. Paul	MN

DISBURSEMENT ACCOUNTING

E. A. KOHL, Director	St. Paul	MN
G. E. BURKE, Asst. Director	St. Paul	MN
W. D. SMITH, Asst. Director	St. Paul	MN
R. L. GUNDERSON, Asst. Director	St. Paul	MN
J. F. PETERSON, Asst. to Director	St. Paul	MN
A. F. BALLWEG, Supervisor District Accounting	Omaha	NE
D. W. BENNEWITZ, Supervisor District Accounting	Willmar	MN
J. W. BOYD, Supervisor District Accounting	Portland	OR
N. R. FULSANG, Supervisor District Accounting	St. Paul	MN
H. G. LEMONNIER, Supervisor District Accounting	Chicago	IL
D. W. PORTER, Supervisor District Accounting	Whitefish	MT
J. P. LONG, Manager Material Accounting	St. Paul	MN
J. H. KREY, Manager Distribution & Statistics	St. Paul	MN
A. E. LILLYQUIST, Manager Bills & Vouchers	St. Paul	MN
R. R. ANDERSON, Manager Payrolls	St. Paul	MN
B. W. RANWEILER, Asst. Manager Statistics	St. Paul	MN
E. H. EILERS, Asst. Manager	St. Paul	MN
E. L. GRUNDT, Asst. Manager	St. Paul	MN
J. A. GUNTER, Asst. Manager	St. Paul	MN
W. B. HENTON, Asst. Manager	St. Paul	MN
D. D. MARCHAND, Asst. Manager	St. Paul	MN
V. TATEOSIAN, Asst. Manager	St. Paul	MN
T. E. WIDHOLM, Asst. Manager	St. Paul	MN
R. E. TIPLER, Chief Accountant	St. Paul	MN

FREIGHT CLAIM ACCOUNTING

L. E. HOSKINS, Director	St. Paul	MN
A. F. TIERNEY, Asst. Director	St. Paul	MN
B. L. STACHOWIAK, Asst. Director	St. Paul	MN
J. D. McCORKINDALE, Freight Claim Agent	Seattle	WA
R. J. MURPHY, Freight Claim Agent	Chicago	IL
P. E. SMITH, Freight Claim Agent	St. Paul	MN
J. E. TRAVERS, Freight Claim Agent	St. Paul	MN
W. C. WEIMER, Freight Claim Agent	Portland	OR
L. J. JUSZYK, District Freight Claim Agent	Omaha	NE
C. L. BENDER, Asst. Freight Claim Agent	St. Paul	MN
D. O. BROWN, Asst. Freight Claim Agent	Chicago	IL
L. E. ELLMAN, Asst. Freight Claim Agent	St. Paul	MN
W. J. GOULD, Asst. Freight Claim Agent	Seattle	WA
J. J. HURT, Asst. Freight Claim Agent	St. Paul	MN
R. E. OTTE, Asst. Freight Claim Agent	St. Paul	MN
G. T. RYAN, Asst. Freight Claim Agent	St. Paul	MN
A. D. SWANSON, Asst. Freight Claim Agent	St. Paul	MN
A. L. CAIN, Freight Claim Manager	Seattle	WA
E. M. DVORAK, Freight Claim Manager	St. Paul	MN
V. H. ROGERS, Freight Claim Manager	St. Paul	MN
N. J. SWANSON, Freight Claim Manager	Chicago	IL
R. C. ALLEN, Asst. Freight Claim Manager	Seattle	WA
R. D. ANDERSON, Asst. Freight Claim Manager	St. Paul	MN
C. R. CAFARELLI, Asst. Freight Claim Manager	Chicago	IL

BURLINGTON NORTHERN INC.

INSURANCE ACCOUNTING

H. E. HALWEG, Director	St. Paul	MN
W. E. BELL, Asst. Director	St. Paul	MN
P. J. TURNER, Chief Insurance Inspector	St. Paul	MN
E. F. ADAMS, General Insurance Inspector	St. Paul	MN

FREIGHT ACCOUNTING

J. F. ARTH, Director	St. Paul	MN
D. T. NICOLL, Senior Asst. Director	St. Paul	MN
A. L. ALM, Asst. Director	St. Paul	MN
T. A. McGEE, Manager	St. Paul	MN
T. W. SWANSON, Manager	St. Paul	MN
E. T. BELAIR, Manager	Portland	OR
C. H. MICKENBECKER, Manager	Chicago	IL
J. F. HANSON, Asst. Manager	St. Paul	MN
D. E. HOLLY, Asst. Manager	St. Paul	MN
R. K. LOW, Asst. Manager	St. Paul	MN
W. L. TRUSTEN, Asst. Manager	St. Paul	MN

EQUIPMENT SERVICE ACCOUNTING

L. W. DREIS, Director	St. Paul	MN
C. P. WILDER, Asst. Director	St. Paul	MN
H. C. CUNAT, Manager	St. Paul	MN
M. F. FLAHERTY, Manager	St. Paul	MN
S. P. RESZ, Manager	St. Paul	MN

JOINT FACILITIES & CONTRACTS

D. E. BRINK, Director	St. Paul	MN
H. C. WRIGHT, Asst. Director	St. Paul	MN
A. E. NESS, Manager	St. Paul	MN
M. M. KUNTZ, Manager Contracts	St. Paul	MN
W. C. BENSON, Western Manager Joint Facilities	Seattle	WA

GENERAL & MISCELLANEOUS ACCOUNTING

E. N. PETERSON, Director	St. Paul	MN
J. V. HURLEY, Manager General Accounts	St. Paul	MN
R. P. JOHNSON, Manager Miscellaneous Accounting	St. Paul	MN
C. R. OLSON, Asst. Manager	St. Paul	MN
R. E. WESLEY, General Accountant	St. Paul	MN
R. A. ARNEBERG, Manager Reports	St. Paul	MN

AFE ACCOUNTING

J. C. McKEAGUE, Director	St. Paul	MN
D. G. HOLMGREN, Manager	St. Paul	MN
F. C. QUITTER, Asst. Manager	St. Paul	MN

CUSTOMER & STATION ACCOUNTING

R. L. GETZ, Director	St. Paul	MN
J. A. WHITTAKER, Asst. Director	St. Paul	MN
E. M. KLATT, Asst. to Director	St. Paul	MN
N. W. AULT, Manager Customer Accounting	Omaha	NE
K. J. WENGL, Manager Customer Accounting	St. Paul	MN
L. C. WISE, Manager Customer Accounting	Seattle	WA
B. R. BAILEY, Manager Station Accounting	St. Paul	MN
A. LEADER, Manager Station Accounting	Omaha	NE
M. E. CERNY, Asst. Manager	Omaha	NE
N. A. DAHLBERG, Asst. Manager	St. Paul	MN
H. E. FENTON, Asst. Manager	Seattle	WA
R. F. FINCH, Asst. Manager	Seattle	WA
J. A. FRASER, Asst. Manager	Seattle	WA
B. O. GJERDE, Asst. Manager	St. Paul	MN
E. J. KORAN, Asst. Manager	St. Paul	MN
R. V. KROEMER, Asst. Manager	Omaha	NE

BURLINGTON NORTHERN INC.

CUSTOMER & STATION ACCOUNTING (CON'T.)

E. R. KUEHLWEIN, Asst. Manager	St. Paul	MN
J. G. MADDOX, Asst. Manager	Omaha	NE
K. L. SAMUELSON, Asst. Manager	St. Paul	MN
W. S. SEWARD, Asst. Manager	Seattle	WA
R. W. VERDON, Asst. Manager	Seattle	WA

PASSENGER ACCOUNTING

R. V. HUSE, Director	St. Paul	MN
G. JONES, Asst. Director	St. Paul	MN
R. J. BRADLEY, Manager	St. Paul	MN
J. R. TREISE, Manager	St. Paul	MN

PROPERTY TAX DIVISION

H. A. KNUDSEN, Director	St. Paul	MN
J. R. SEVERSON, Asst. Director	St. Paul	MN
W. D. SCHOETTLER, Regional Director	Seattle	WA
R. E. HAMILTON, Regional Director	Portland	OR
J. W. KENALEY, Regional Director	Billings	MT
J. P. REEDY, Regional Director	Chicago	IL
J. A. BECKMANN, Asst. Regional Director	Seattle	WA
M. V. DEANE, Asst. Regional Director	Chicago	IL
H. D. BERGH, General Tax Agent	St. Paul	MN
R. E. DURBALA, General Tax Agent	Chicago	IL
E. J. HESTAD, General Tax Agent	Seattle	WA

COSTS & STATISTICS DIVISION

L. L. VAN ZINDEREN, Asst. Vice President	St. Paul	MN
A. M. EINHORN, Director Special Studies	St. Paul	MN
M. M. RYCHLEY, Director Cost Analysis	St. Paul	MN
R. E. TAYLOR, JR., Director Statistics	St. Paul	MN
P. F. COSGROVE, Manager Special Studies	St. Paul	MN
T. R. HOLLISTER, Manager Cost Analysis	St. Paul	MN
J. L. KELLER, Manager Statistical Reports	St. Paul	MN
W. M. MAPSTONE, Manager Regulatory Reports	St. Paul	MN
J. D. SMASAL, Manager Operating Service Statistics	St. Paul	MN
F. C. STEWART, Manager Cost Research	St. Paul	MN
J. ULREY, Manager Station & Line Statistics	St. Paul	MN
H. T. BRIOSCHI, Asst. Manager Special Studies	St. Paul	MN
N. W. STUEMPGES, Asst. Manager Station & Line Statistics	St. Paul	MN
G. R. PAGEL, Administrative Assistant	St. Paul	MN

SECRETARY

R. M. O'KELLY, Secretary	St. Paul	MN
J. E. ADAMS, JR., Asst. Secretary & Director	St. Paul	MN
FLOYD A. DEMING, Asst. Secretary	St. Paul	MN
G. F. STEINHIBEL, Asst. Secretary	St. Paul	MN
R. L. MULVANEY, Transfer Agent	St. Paul	MN
D. A. BORCHARDT, Asst. Transfer Agent	St. Paul	MN

LAW DEPARTMENT

ANTHONY KANE, Vice President-Law	St. Paul	MN
FRANK S. FARRELL, Vice President & General Counsel	St. Paul	MN
L. L. DUXBURY, JR., Vice President Eastern Counsel	Washington	DC
ROGER J. CROSBY, Vice President & Regional Counsel	Portland	OR
HERBERT B. KRENGEL, Asst. Vice President & General Solicitor	St. Paul	MN
JAMES R. WALKER, Associate General Counsel	St. Paul	MN
JOHN C. SMITH, Associate General Counsel	St. Paul	MN
REGINALD AMES, Associate General Counsel	St. Paul	MN
CURTIS H. BERG, Associate General Counsel	St. Paul	MN
LOUIS A. HARRIS, Associate General Counsel	St. Paul	MN
HAROLD K. BRADFORD, JR., Asst. General Counsel	St. Paul	MN
RICHARD V. WICKA, Asst. General Counsel	St. Paul	MN
BYRON D. OLSEN, Asst. General Counsel	St. Paul	MN
RICHARD M. GLEASON, Asst. General Counsel	St. Paul	MN
DONALD C. KNICKERBOCKER, Asst. General Counsel Taxes	St. Paul	MN

BURLINGTON NORTHERN INC.

LAW DEPARTMENT (CONT'D)

GEORGE A. MORRISON, Asst. General Counsel Taxes	St. Paul	MN
BARRY McGRATH, Asst. General Solicitor	St. Paul	MN
ROBERT L. BARTHOLOIC, Asst. General Solicitor	St. Paul	MN
KURT W. KROSCHER, Asst. General Solicitor	St. Paul	MN
PETER M. LEE, Attorney	St. Paul	MN
WILLIAM R. POWER, Attorney	St. Paul	MN
JAMES W. BECKER, Attorney	St. Paul	MN
RICHARD T. CUBBAGE, Asst. Vice President & General Counsel	Chicago	IL
RAYMOND E. SKOV, Associate General Counsel	Chicago	IL
THEODORE SCHUSTER, Associate General Counsel	Chicago	IL
RICHARD J. SCHREIBER, Asst. General Counsel	Chicago	IL
JOHN L. PILON, General Attorney	Chicago	IL
ROBERT T. BINGAMAN, General Attorney	Chicago	IL
BARRY N. GUTTERMAN, Attorney	Chicago	IL
R. PAUL TJOSSEM, Asst. Vice President-Regional Counsel	Seattle	WA
WOODROW L. TAYLOR, Associate Regional Counsel	Seattle	WA
LAWRENCE D. SILVERNALE, Asst. Regional Counsel	Seattle	WA
GEORGE C. INMAN, JR., General Attorney	Seattle	WA
ROBERT C. WILLIAMS, General Attorney	Seattle	WA
GERALD A. TROY, Attorney	Seattle	WA
DELBERT W. JOHNSON, Asst. Regional Counsel	Portland	OR
JAMES W. COOK, General Attorney	Portland	OR
GARY H. PETERSON, Attorney	Portland	OR
JOHN C. STREET, Associate General Counsel	Denver	CO
WILLARD L. PECK, Asst. General Counsel	Denver	CO
W. D. GLACE, Administrative Assistant	Washington	DC

GENERAL CLAIMS DEPARTMENT

K. W. JOHNSON, Director	St. Paul	MN
R. W. PLUNKETT, General Claims Attorney	St. Paul	MN
R. J. MURPHY, Asst. to Director	St. Paul	MN
W. E. JONES, General Claims Manager	St. Paul	MN
J. J. STABLEIN, JR., General Claims Manager	Chicago	IL
E. A. WALKER, General Claims Manager	Seattle	WA
N. J. ALF, Asst. General Claims Manager	Chicago	IL
F. T. HEIMDAHL, Asst. General Claims Manager	St. Paul	MN
C. A. JONES, Asst. General Claims Manager	Omaha	NE
D. F. RETTBERG, Asst. General Claims Manager	Chicago	IL
L. J. SAVILLE, Asst. General Claims Manager	Seattle	WA
J. E. SHAW, Asst. General Claims Manager	Billings	MT
J. W. LINNGREN, Engineer Plats & Photography	Seattle	WA
C. L. MICKELSON, Asst. Engineer Plats & Photography	St. Paul	MN
L. N. ARTHUR, Division Claims Manager	Fargo	ND
D. A. BAXLEY, Division Claims Manager	Lincoln	NE
J. T. CUTBIRTH, Division Claims Manager	Denver	CO
J. D. ESTLUND, Division Claims Manager	Minot	ND
F. W. FOLGER, Division Claims Manager	Spokane	WA
J. E. HANSEN, Division Claims Manager	Superior	WI
R. L. HARTSE, Division Claims Manager	Missoula	MT
C. W. NELSON, Division Claims Manager	Cicero	IL
G. J. O'CONNELL, Division Claims Manager	Great Falls	MT
D. J. PITTMAN, Division Claims Manager	Hannibal	MO
E. E. QUIRING, Division Claims Manager	Grand Forks	ND
D. A. RADDLE, Division Claims Manager	Portland	OR
A. F. SCHACH, Division Claims Manager	Kansas City	MO
L. A. WALSTAD, Division Claims Manager	Minneapolis	MN
L. D. ZWANG, Division Claims Manager	Seattle	WA
D. L. DEN HERDER, Asst. Division Claims Manager	St. Paul	MN
T. E. LARSON, Asst. Division Claims Manager	Spokane	WA
G. R. O'DELL, Asst. Division Claims Manager	Pasco	WA
G. R. RUSERT, Asst. Division Claims Manager	Aurora	IL
G. R. STRATMAN, Asst. Division Claims Manager	Seattle	WA

BURLINGTON NORTHERN INC.

PUBLIC RELATIONS & ADVERTISING DEPARTMENT

A. M. RUNG, Vice President	St. Paul	MN
W. F. GREER, Director Advertising	St. Paul	MN
R. K. HANCE, Director Audio Visual	St. Paul	MN
F. F. PERRIN, Director Public Relations	St. Paul	MN
P. W. STAFFORD, Asst. Director Public Relations	St. Paul	MN
J. F. HUGHES, Advertising Manager	St. Paul	MN
W. A. GUSTAFSON, Manager Corporate Services	St. Paul	MN
P. A. BRIGGS, Regional Public Relations Manager	Chicago	IL
B. K. FORMAN, Regional Public Relations Manager	Seattle	WA
J. A. HAGLE, Regional Public Relations Manager	Portland	OR
W. A. MCKENZIE, Regional Public Relations Manager	Omaha	NE
D. F. MUSCH, Regional Public Relations Manager	Minneapolis	MN
J. A. WILLARD, Regional Public Relations Manager	Billings	MT
H. E. JONES, Regional Advertising Manager	Chicago	IL
J. M. HAGEN, Administrative Assistant	St. Paul	MN

INDUSTRIAL & REAL ESTATE DEVELOPMENT DEPARTMENT

G. F. DEFIEL, Vice President	St. Paul	MN
J. C. KENADY, Asst. Vice President	St. Paul	MN

INDUSTRIAL DEVELOPMENT

J. C. WEILAND, Director	St. Paul	MN
D. R. HAMM, Asst. Director	St. Paul	MN
R. E. BIEBER, Regional Manager	Chicago	IL
D. A. COWLES, Regional Manager	Seattle	WA
J. J. GORDON, Regional Manager	Billings	MT
R. A. LAWRENCE, Regional Manager	Portland	OR
O. J. NORMAN, Regional Manager	Omaha	NE
E. W. RIEBOW, Regional Manager	St. Paul	MN
R. C. WENTZ, Asst. Regional Manager	St. Paul	MN
J. C. KUK, Area Manager	Denver	CO
F. R. ERWIN, Asst. Manager	Seattle	WA

RAW MATERIALS RESEARCH

D. S. GLEASON, Manager	St. Paul	MN
H. E. REED, Asst. Manager	Seattle	WA
D. H. VICE, Geologist	St. Paul	MN
P. M. PETERSON, Asst. Geologist	Seattle	WA
E. C. BREDESON, Engr. Mineral Development	St. Paul	MN

REAL ESTATE

R. A. JUBA, Director	St. Paul	MN
H. D. HAYMAN, Asst. Director	St. Paul	MN
R. G. SCHELLING, Manager	Chicago	IL
R. D. LARSON, Regional Manager	Seattle	WA
R. M. BOYD, Asst. Regional Manager	Seattle	WA
A. G. BELL, Area Manager	Spokane	WA

LEASES AND CONTRACTS

H. D. SHANE, General Manager Leases	St. Paul	MN
A. W. GRAUEL, Manager Leases	St. Paul	MN
D. B. HEATH, Manager Contracts	St. Paul	MN
T. J. FARRELL, Asst. Manager Leases	St. Paul	MN

SALES AND SPECIAL PROJECTS

J. H. ILKKA, Manager	St. Paul	MN
L. V. BRATSCH, Asst. Manager	St. Paul	MN

BURLINGTON NORTHERN INC.

AGRICULTURAL DEVELOPMENT

K. L. COOK, Director	St. Paul	MN
L. L. TUMBLESON, Asst. Director	St. Paul	MN

PURCHASING & MATERIAL DEPARTMENT

G. M. deLAMBERT, Vice President	St. Paul	MN
R. W. RICHARDS, Asst. to Vice President	St. Paul	MN

PURCHASING DIVISION

W. A. MARSHALL, Director	St. Paul	MN
R. F. BLAKESLEE, Asst. Director	St. Paul	MN
C. T. BRADSHAW, Asst. Director	St. Paul	MN
J. F. CZAK, Purchasing Agent	Portland	OR
R. O. MONCRIEF, Purchasing Agent	St. Paul	MN
J. J. O'KEEFE, JR., Purchasing Agent	St. Paul	MN
M. J. SCHAAL, Purchasing Agent	St. Paul	MN
J. C. STAYBERG, Purchasing Agent	St. Paul	MN
L. W. ANDERSON, Asst. Purchasing Agent	St. Paul	MN
R. C. BAUML, Asst. Purchasing Agent	St. Paul	MN
M. G. BOWES, Asst. Purchasing Agent	St. Paul	MN
G. W. JOHNSON, Asst. Purchasing Agent	St. Paul	MN
W. A. KING, Asst. Purchasing Agent	St. Paul	MN
W. T. COWAN, Manager Purchasing	Portland	OR
J. M. FINDLAY, Manager Purchasing	Chicago	IL

MATERIAL DIVISION

N. M. DOERR, Director	St. Paul	MN
R. E. CLAYTON, Asst. Director	St. Paul	MN
R. J. HOSTETLER, Asst. Director	St. Paul	MN
R. E. JACOBSON, Asst. Director	St. Paul	MN
D. H. SPITZ, Asst. Director	St. Paul	MN
A. B. DANIELS, Manager Inventory Planning & Training	St. Paul	MN
J. G. MATTSON, Manager Retired Equip. Sales	St. Paul	MN
R. J. MORGAN, Manager Sales	St. Paul	MN
C. L. REAMER, Manager Catalog Bureau	St. Paul	MN
G. R. SHEA, Manager Inventory Control	St. Paul	MN
L. R. SULLIVAN, Manager Inventory Control	St. Paul	MN
C. K. SMITH, Manager Inventory Accounting & Training	St. Paul	MN
R. K. WILEY, Manager Inventory Control	St. Paul	MN
R. A. WOOD, Manager Administration	St. Paul	MN

MATERIAL DISTRICT OFFICES

J. A. ELLIOTT, District Material Manager	Omaha	NE
D. N. ENGELHARDT, District Material Manager	S. Tacoma	WA
P. W. FRITZ, District Material Manager	St. Paul	MN
J. SIMONICK, District Material Manager	Chicago	IL
R. G. MOSER, Manager Stationery	St. Paul	MN
E. P. SUESS, Asst. Manager Stationery	St. Paul	MN

FLEET CONTROL

R. A. BELTZ, Director	St. Paul	MN
L. E. ELVERHOY, Manager	St. Paul	MN
E. D. WOODS, Manager Vehicle Maintenance	St. Paul	MN

RESOURCES DEVELOPMENT DEPARTMENT

C. R. BINGER, Vice President	St. Paul	MN
C. F. HUNKINS, Asst. Vice President	Billings	MT
W. R. BEAM, Asst. to VP Oil Development	Billings	MT
J. P. DUKE, Director Land Management	Seattle	WA
S. G. MERRYMAN, Manager Timber & Western Lands	Seattle	WA
E. E. THURLOW, Manager Mineral Dev. & Eastern Lands	St. Paul	MN
L. C. BINON, Chief Mining Geologist	St. Paul	MN
D. P. MEISS, Chief Geologist	Billings	MT

BURLINGTON NORTHERN INC.

RESOURCES DEVELOPMENT DEPARTMENT (CONT'D)

L. J. BRADY, Timber Management Forester	Seattle	WA
W. H. MALOCH, JR., Exploration Manager	Billings	MT
E. J. WHITAKER, Production Manager	Billings	MT
J. R. CARLSON, Manager Accounting-Oil Development	Billings	MT
G. H. DURKIN, Administrative Assistant	Seattle	WA

MANAGEMENT SERVICES DEPARTMENT

R. E. GRIFFIN, Asst. Vice President	St. Paul	MN
C. I. SPARKS, Executive Assistant	St. Paul	MN

ADMINISTRATIVE SERVICES

A. E. PEW III, Director	St. Paul	MN
G. T. HILL, Manager System Administrative Services	St. Paul	MN
V. I. JOHNSON, Manager Forms Control	St. Paul	MN
R. E. NYBERG, Manager General Office Services	St. Paul	MN
J. R. ARBUCKLE, Asst. Manager Forms Control	St. Paul	MN
A. J. BRENNAN, Asst. Manager Adm. Services	St. Paul	MN
H. P. WOLFE, Asst. Manager Systems Adm. Services	St. Paul	MN
N. L. SPLETT, Asst. Manager General Office Services	St. Paul	MN

DATA SYSTEMS & PRODUCTION

G. C. KRAHN, Director	St. Paul	MN
H. H. COOLIDGE, JR., Asst. Director Data Production	St. Paul	MN
C. E. MICHAELS, Asst. Director Data Production	St. Paul	MN
L. U. McMANN, Asst. Director Data Systems Training	St. Paul	MN
P. R. BROWN, Manager Computer Operations	St. Paul	MN
H. S. HAZEN, Manager Data Transcription	St. Paul	MN
A. L. HUNT, Manager Administration	St. Paul	MN
T. M. KABRICK, Manager Operating Systems	St. Paul	MN
M. J. McGEE, Manager Tech. Services	St. Paul	MN
G. P. SANNERUD, Manager Software & Hardware Evaluation	St. Paul	MN
J. A. SCHULZ, Manager Training-Docummentation	St. Paul	MN
B. W. STONE, Manager Standards & File Management	St. Paul	MN
R. F. WAGNER, Manager Schedule & Control	St. Paul	MN
R. J. WOLSON, Manager Data Control	St. Paul	MN
W. E. JULSON, Asst. Manager Library	St. Paul	MN
K. W. McWILLIAMS, Asst. Manager Data Control	St. Paul	MN
O. C. MEYER, JR., Asst. Manager Data Transcription	Chicago	IL
D. H. NORDSTROM, Asst. Manager Scheduling & Control	St. Paul	MN
D. F. SNYDER, Asst. Manager Accounting	St. Paul	MN
J. J. STRUNTZ, Asst. Manager Computer Operations	St. Paul	MN
L. A. TEPE, Asst. Manager Data Transcription	St. Paul	MN
H. M. WITTICH, Asst. Manager	St. Paul	MN
D. E. ZEVERINO, Asst. Manager Data Transcription	St. Paul	MN

MANAGEMENT CONTROL SYSTEMS

J. J. BURNS, JR., Director	St. Paul	MN
R. R. SAVINA, Asst. Director Personnel Systems	St. Paul	MN
C. J. SWANSON, Asst. Director Inventory Systems	St. Paul	MN
H. E. ENGELHAUPT, Manager Special Management Systems	St. Paul	MN
T. G. SMITH, Manager Project Teams	St. Paul	MN
L. C. YOUNG, Manager Ledger Systems	St. Paul	MN
C. D. NEUMAN, Asst. Manager Project Teams	St. Paul	MN
G. HRYNEWYCH, Asst. Manager Inventory Systems	St. Paul	MN
R. F. SHOMION, Asst. Manager Budget Systems	St. Paul	MN

MANAGEMENT CONTROL SYSTEMS

J. R. SPITZMUELLER, Director	St. Paul	MN
M. J. HOLDEN, Asst. Director	St. Paul	MN
G. D. WEST, Asst. Director	St. Paul	MN
B. L. HUGHES, Manager Project Teams	St. Paul	MN
L. A. URHAMMER, Manager Project Teams	St. Paul	MN
R. E. YOUNG, Manager Project Team	St. Paul	MN
J. S. CRAIG, Asst. Manager Marketing Systems	St. Paul	MN
L. G. GAISBAUER, JR., Asst. Manager Project Teams	St. Paul	MN
P. E. MALVEY, Asst. Manager Project Teams	St. Paul	MN

BURLINGTON NORTHERN INC.

OPERATIONS DATA SYSTEMS

G. W. THOMPSON, Director	St. Paul	MN
R. G. BOISEN, Asst. Director	St. Paul	MN
G. DUTRA, JR., Manager Operating Data Systems	St. Paul	MN
E. E. HESKETT, Manager Transportation Data Development	St. Paul	MN
L. L. JOHNSTON, Manager Terminal Data Systems	St. Paul	MN
C. L. SCHLAGEL, Manager Operating Data Control	St. Paul	MN
R. C. WETTERLIN, Manager ODS Application	St. Paul	MN
R. L. CHAMBERLAIN, Asst. Manager Operating Data Control	St. Paul	MN

OPERATIONS ANALYSIS

L. E. HILL, Director	St. Paul	MN
R. C. GILBERT, Manager Applied Research	St. Paul	MN
C. D. KLOER, Manager Operations Research Application	St. Paul	MN
K. H. MULLIN, Manager Methods-Procedures	St. Paul	MN
R. M. BRYDGES, Manager Operations Research Development	St. Paul	MN

PLANNING AND DATA ADMINISTRATION

J. J. COOK, Director	St. Paul	MN
----------------------	----------	----

BUDGETS & ECONOMIC ANALYSIS

D. R. LAMB, Asst. Vice President	St. Paul	MN
J. C. BARTLETT, Director Economic Analysis	St. Paul	MN
K. R. HOEPNER, Manager Capital Budgets	St. Paul	MN
D. L. HULL, Manager Responsibility Budget Planning	St. Paul	MN

CORPORATE PLANNING

A. E. MICHON, Asst. Vice President	St. Paul	MN
J. R. GALASSI, Director, Corporate Planning	St. Paul	MN
P. F. KOERNIG, Director, Merger Development	St. Paul	MN
R. W. SUCHY, Director, Equipment Planning	St. Paul	MN
J. L. SCHROEDER, Manager, Managerial Planning	St. Paul	MN
D. G. BROSTROM, Manager, Merger Control & Reporting	St. Paul	MN
G. L. McFARLEN, Manager, Equipment Analysis	St. Paul	MN
F. A. MAHONEY, Asst. Manager, Merger Control & Reporting	St. Paul	MN
F. E. SULLIVAN, Asst. Manager, Merger Control & Reporting	St. Paul	MN
P. L. WESTINE, Asst. Manager, Merger Planning	St. Paul	MN
F. BLINKHORN, Administrative Assistant	St. Paul	MN

LABOR RELATIONS DEPARTMENT

T. C. DeBUTTS, Vice President	St. Paul	MN
A. E. EGBERS, Asst. Vice President	St. Paul	MN
C. M. ILLG, Asst. Vice President	St. Paul	MN
P. A. NEMCEK, Asst. To Vice President	St. Paul	MN
E. F. OVIATT, Asst. to Vice President	St. Paul	MN
P. S. GRIFFITH, Regional Manager	Billings	MT
L. A. JOHNSON, Regional Manager	Chicago	IL
G. J. McGUIRE, Regional Manager	Seattle	WA
C. L. MELBERG, Regional Manager	Portland	OR
D. S. SMITH, Regional Manager	Omaha	NE
G. E. TRENARY, Regional Manager	Minneapolis	MN
E. J. CONLIN, Director	St. Paul	MN
L. K. HALL, Director	St. Paul	MN
S. W. HOLLIDAY, Director	St. Paul	MN
E. G. ANDERSON, Asst. to Regional Manager	Seattle	WA
E. J. KALLINEN, Asst. to Regional Manager	Billings	MT
W. H. MURPHY, Asst. to Regional Manager	Minneapolis	MN
J. D. DAWSON, Manager	St. Paul	MN
L. L. LaFOUNTAIN, Manager	St. Paul	MN
H. C. LOUCKS, Manager	St. Paul	MN
W. C. SHEAK, Manager	St. Paul	MN

BURLINGTON NORTHERN INC.

LABOR RELATIONS DEPARTMENT (CONT'D)

J. A. BLACK, Manager	St. Paul	MN
D. M. TISDALE, Manager	St. Paul	MN
R. G. ANDRUS, Asst. Manager	St. Paul	MN
R. W. MADSEN, Asst. Manager	St. Paul	MN
B. W. POTTER, Asst. Manager	Portland	OR
J. R. TRESTON, Asst. Manager	St. Paul	MN
K. A. VOELK, Asst. Manager	St. Paul	MN

PERSONNEL DEPARTMENT

H. H. HOLMQUIST, Vice President	St. Paul	MN
A. McEWAN MD, Chief Medical Officer	St. Paul	MN
H. W. HAMMATT MD, Asst. Chief Medical Officer	Chicago	IL
ABBOTT SKINNER MD, Asst. Chief Medical Officer	St. Paul	MN
E. D. ADAMSON, Director Personnel Research	St. Paul	MN
F. W. FORD, Director Personnel Development	St. Paul	MN
M. M. SMILAND, Director Employee Services	St. Paul	MN
C. L. VAUGHAN JR., Director Social Counseling	St. Paul	MN
D. F. YLKANEN, Director Organization & Manpower Planning	St. Paul	MN
F. J. COYNE, Asst. Director Manpower Planning	St. Paul	MN
B. H. JENKINS, Asst. Director Employee Services	Chicago	IL
K. B. SLETTEN, Asst. to Director Employee Services	St. Paul	MN
Q. F. WESSMAN, JR., Manager Personnel Development	St. Paul	MN
J. B. DAGNON, Manager Manpower Planning	St. Paul	MN
L. GERBICH JR., Manager Equal Employment Opportunities	St. Paul	MN
R. E. HAAS, Manager Salary Administration	St. Paul	MN
R. D. HALL, Manager Employment	St. Paul	MN
M. J. MACKNER, Manager Organization Planning	St. Paul	MN
G. R. REKELA, Manager Employee Communications	St. Paul	MN
P. W. RIOLA, Manager Sales Training	St. Paul	MN
D. B. SCHULTZ, Manager Employee Relations	St. Paul	MN
J. W. SENDEN, Asst. Manager Salary Administration	St. Paul	MN

MARKETING DEPARTMENT

M. M. SCANLAN, Vice President	St. Paul	MN
F. G. LINGENBRINK, Asst. to Vice President	St. Paul	MN
J. T. LACY, Director Marketing Administration	St. Paul	MN
C. A. JOHNSON, District Manager Pass Bureau	Chicago	IL
F. S. JOHNSTON, Manager Pass Bureau	St. Paul	MN
G. D. COUSINS, Administrative Assistant	St. Paul	MN

MARKET DEVELOPMENT DIVISION

R. L. MERKLIN, Vice President	St. Paul	MN
C. A. GRANDE, Administrative Assistant	St. Paul	MN

ENERGY METALLICS & CHEMICALS SECTION

T. C. KRYZER, Asst. Vice President Ores	St. Paul	MN
G. R. POWE, Asst. Vice President Commodity Marketing	St. Paul	MN
A. R. BOYCE, Director Cost Control	St. Paul	MN
J. D. DICKSON, Director Planning	St. Paul	MN
R. S. SANDGREN, Director Pricing	St. Paul	MN
L. W. BRAUN, Manager Pricing	St. Paul	MN
R. W. GREENMAN, Manager Commodity Marketing	St. Paul	MN
R. W. MORRISON, Manager Commodity Marketing	St. Paul	MN
J. R. SCALZO, Manager Commodity Marketing Ores	St. Paul	MN
R. H. WALKER, Manager Pricing	St. Paul	MN

FOOD & AGRICULTURAL PRODUCTS SECTION

G. F. REYNOLDS, Asst. Vice President	St. Paul	MN
H. R. HUDGENS, JR., Director Planning	St. Paul	MN
H. P. MAROHNICH, Director Pricing	St. Paul	MN

BURLINGTON NORTHERN INC.

FOOD & AGRICULTURAL PRODUCTS SECTION (CON'T.)

T. M. WALSH, Director Commodity Marketing	St. Paul	MN
L. E. COUTURE, Manager Commodity Marketing	St. Paul	MN
R. H. CUTLIFF, Manager Pricing	St. Paul	MN
R. F. KORNMAN, Manager Commodity Marketing	St. Paul	MN
R. L. JAMES, Asst. Manager Pricing	St. Paul	MN
P. L. NIGHTINGALE, Asst. Manager Cost Control	St. Paul	MN
R. T. STRICKLIN, Asst. Manager Commodity Marketing	St. Paul	MN

FOREST PRODUCTS SECTION

W. C. HAGEMAN, Asst. Vice President Forest Products	St. Paul	MN
D. A. ROBERTSON, Director Pricing	St. Paul	MN
G. D. SCHLAEGER, Director Planning	St. Paul	MN
W. A. WADE, Director Commodity Marketing	St. Paul	MN
R. F. ADAMS, Manager Pricing	St. Paul	MN
B. R. HANSON, Manager Pricing	St. Paul	MN
D. G. MINDER, Asst. Manager Cost Control	St. Paul	MN
R. E. OSTERBERG, Asst. Manager Commodity Marketing	St. Paul	MN

GRAIN & GRAIN PRODUCTS SECTION

R. O. AVERY, Asst. Vice President	St. Paul	MN
G. M. SCHROEPFER, Director Cost Control	St. Paul	MN
C. H. WULFF, Director Pricing	St. Paul	MN
P. F. DEC, Manager Pricing	St. Paul	MN
D. W. McLEOD, Manager Planning	St. Paul	MN

MANUFACTURED PRODUCTS SECTION

M. J. BARRON, Asst. Vice President	St. Paul	MN
C. G. GILL, Director Cost Control	St. Paul	MN
T. N. HACKNEY, Director Pricing	St. Paul	MN
K. L. SCHRAMM, Director Commodity Marketing	St. Paul	MN
T. J. BROUGHAM, Manager Pricing	St. Paul	MN
W. L. GILMORE, Manager Pricing	St. Paul	MN
M. F. SCHEMBER, Manager Commodity Marketing	St. Paul	MN
V. J. SHEPHERD, Manager Commodity Marketing	St. Paul	MN
K. W. VANDERBLOOMER, Manager Cost Analysis	St. Paul	MN
D. H. JAHN, Asst. Manager Commodity Marketing	St. Paul	MN
D. C. CARLSON, Asst. Manager Commodity Marketing	St. Paul	MN
V. L. CASSIDY, Asst. Manager Commodity Marketing	St. Paul	MN

MARKETING SERVICES SECTION

K. C. SANDERS, Asst. Vice President	St. Paul	MN
J. U. DICKSON JR, Director Market Research & Planning	St. Paul	MN
J. T. HALL, Director Marketing Measurement Systems	St. Paul	MN
E. L. KUBIAK, Director Cost Control	St. Paul	MN
R. W. McKELLIPS, Director Business Economics	St. Paul	MN
P. J. McCARDLE, Manager Business Economics	St. Paul	MN
T. M. POWER, Asst. Manager Special Projects	St. Paul	MN
M. K. SAGE, Asst. Manager Information Services	St. Paul	MN

SALES & SERVICE DIVISION

F. E. DEINES, Vice President	St. Paul	MN
J. K. CUTFORTH, Asst. Vice President Sales West	St. Paul	MN
J. D. REZNER, Asst. Vice President Sales East	St. Paul	MN
E. T. GIBSON, Asst. to Vice President	St. Paul	MN
L. C. ANDERSON, Asst. to Vice President	St. Paul	MN
R. J. FIALA, Asst. to Vice President	St. Paul	MN
F. C. FORWARD, General Sales Manager	St. Paul	MN
E. A. KOVACS, General Sales Manager	St. Paul	MN
T. C. HOFF, Director Equipment Planning	St. Paul	MN
R. E. FRANZEN, Manager Special Projects	St. Paul	MN
T. W. ROLLAND, Manager Equipment Assignment Planning	St. Paul	MN

BURLINGTON NORTHERN INC.

SALES & SERVICE DIVISION (CON'T.)

R. C. SIMON, Manager Controlled Equipment	St. Paul	MN
C. T. WALKER, Asst. Manager Controlled Equipment	St. Paul	MN

CUSTOMER SERVICES DIVISION

A. R. MacDONALD, Director	St. Paul	MN
R. S. GRUNS, Manager Equipment Assignments	St. Paul	MN
T. P. HELLER, Manager Customer Service Performance	St. Paul	MN
E. P. HUGHES, Manager Service Planning	St. Paul	MN

SALES ADMINISTRATION

J. D. ROUND, Director Sales Administration	St. Paul	MN
R. P. SPERRY, Manager Research-Statistics	St. Paul	MN
G. P. CHURCHILL, Asst. Manager Research & Statistics	St. Paul	MN
P. P. SCOTT, Asst. Manager Research & Statistics	St. Paul	MN
R. M. BRESTEL, Administrative Assistant	St. Paul	MN
C. D. MERK, Administrative Assistant	St. Paul	MN

PRICING DIVISION

C. E. LARSEN, Vice President	St. Paul	MN
M. J. FLORIN, Asst. to Vice President	St. Paul	MN

TRANS-CONTINENTAL DIVISION

O. W. COBB, Asst. Vice President	St. Paul	MN
L. O. HALVORSEN, Director	St. Paul	MN
R. M. MONTBRIAND, Director	St. Paul	MN
R. A. MJELLNER, Manager Pricing Systems	St. Paul	MN
S. J. AUGER, Manager	St. Paul	MN
C. E. DAHLBERG, Manager	St. Paul	MN
G. M. DROUBIE, Manager	St. Paul	MN
D. G. TEEL, Manager	St. Paul	MN
J. WASILUK, Manager	St. Paul	MN
W. A. BALDWIN, Asst. Manager	St. Paul	MN
V. T. FRAZER, Asst. Manager	St. Paul	MN

WESTERN TRUNK LINES

C. J. HOCKADAY, Asst. Vice President	St. Paul	MN
K. S. BAGLEY, JR., Director	St. Paul	MN
R. D. FORMICO, Director	St. Paul	MN
L. J. GILMORE, Manager Pricing Systems	St. Paul	MN
K. L. HAGAN, Manager	St. Paul	MN
V. D. JOHNSON, Manager	St. Paul	MN
G. E. GOUETTE, Manager	St. Paul	MN
J. R. BIVENS, Regional Manager	Denver	CO
G. W. BROWN, Regional Manager	Fort Worth	TX
D. D. MEYER, Asst. Manager	St. Paul	MN
V. O. MEYER, Asst. Manager	St. Paul	MN
B. J. ZEMAN, Asst. Manager	St. Paul	MN
J. J. HANLON, Asst. Regional Manager	Fort Worth	TX
W. H. HENDERSON JR., Asst. Regional Manager	Fort Worth	TX
D. D. SHAW JR., Asst. Regional Manager	Fort Worth	TX

SPECIAL SERVICES

M. H. KARL, Asst. Vice President	St. Paul	MN
J. R. FARNEN, Director	St. Paul	MN
R. E. PARRISH, Director	St. Paul	MN
E. F. McGUIRE, Manager Divisions Systems	St. Paul	MN
F. N. BOLLINGER, Manager Divisions	St. Paul	MN
R. F. RISHAVY, Manager Tariff Consolidation	St. Paul	MN

BURLINGTON NORTHERN INC.

SPECIAL SERVICES (CON'T.)

R. J. HENNET, Manager Divisions & Publications	St. Paul	MN
H. H. KIRCHOFF, Manager Publications	St. Paul	MN
J. A. MATSCHI, Manager Divisions	St. Paul	MN
F. T. OLSEN, Manager Commerce	St. Paul	MN
G. A. RALCEWICH, Manager Auxiliary Services	St. Paul	MN
R. E. DOWLING, Regional Manager	Omaha	NE
R. L. FINN, Regional Manager	Chicago	IL
T. R. MILLER, Regional Manager	New York	NY
G. A. RADERMACHER, Regional Manager	Billings	MT
D. L. SCALES, Regional Manager	Minneapolis	MN
R. R. GRUBB, Asst. Manager Commerce	St. Paul	MN
K. A. KORNGABLE, Asst. Manager Tariff Consolidation	St. Paul	MN
E. L. MEADE, Asst. Manager Commerce	St. Paul	MN
R. G. OLSON, Asst. Manager	St. Paul	MN
G. V. ANNERL, Asst. Manager Quotations	St. Paul	MN
H. M. THEITS, Asst. Manager Publications	St. Paul	MN
D. L. FARRELL, Asst. Regional Manager	Chicago	IL

PRICING DIVISION-PACIFIC COAST

R. J. STRECKER, Asst. Vice President	Seattle	WA
L. S. DAVIS, JR., Director	Seattle	WA
J. F. DEXTER, Manager	Seattle	WA
E. F. O'NEILL, Manager	Seattle	WA
G. E. VILLENEUVE, Manager	Seattle	WA
H. F. ERZ, Regional Manager	Portland	OR
W. M. GRAY, JR., Regional Manager	San Francisco	CA

INTERMODAL SALES DIVISION

J. D. NANKIVELL, Vice President	St. Paul	MN
---------------------------------	----------	----

PLANNING SECTION

E. M. BRADY, Director	St. Paul	MN
C. E. HARVILLE, Manager Intermodal Planning	St. Paul	MN
D. A. EASTLAND, Manager Intermodal Services	St. Paul	MN
J. H. HUTCHINSON, JR., Manager Intermodal Research	St. Paul	MN
B. J. HAGSTROM, Asst. Manager Intermodal Research	St. Paul	MN

PASSENGER SERVICE SECTION (AMTRAK)

R. J. CLASS, Director	St. Paul	MN
F. L. STRECKER, Manager Passenger Operations	St. Paul	MN

INTERNATIONAL SECTION

W. H. EGAN, Director International Trade	St. Paul	MN
D. M. PETERSON, General Sales Manager	St. Paul	MN
R. G. RUSH, General Sales Manager	St. Paul	MN
K. P. WAGER, General Sales Manager	St. Paul	MN

DOMESTIC SECTION

K. G. HEIMBACH, Director Domestic Trade	St. Paul	MN
A. G. HILDEBRANT, General Sales Manager	St. Paul	MN
C. L. KATH, Genl. Sales Manager TOFC-COFC	St. Paul	MN
C. J. PAUL, General Sales Manager	St. Paul	MN

MAIL & EXPRESS SECTION

H. R. LAVIK, Director	St. Paul	MN
J. A. VOELLER, District Manager	St. Paul	MN
F. M. WISNEW, Administrative Assistant	St. Paul	MN

BURLINGTON NORTHERN INC.

OPERATIONS DEPARTMENT

I. C. ETHINGTON, Vice President	St. Paul	MN
M. M. DONAHUE, Asst. Vice President	St. Paul	MN
R. E. ANDERSON, Asst. to Vice President	St. Paul	MN
R. D. SCHLAPPY, Asst. to Vice President	St. Paul	MN
R. W. HUMPHREYS, Director Contract Administration	St. Paul	MN
G. R. GLOVER, Asst. Director Contract Administration	St. Paul	MN
F. L. SHEPPARD, Asst. Director Contract Administration	St. Paul	MN

TRANSPORTATION

R. G. JOHNSON, Asst. Vice President	St. Paul	MN
H. E. PIERCE, General Superintendent Transportation	St. Paul	MN
W. B. JONES, Director Passenger Train Operations	St. Paul	MN
N. V. KOLPIN, Director Transportation Analysis	St. Paul	MN
D. R. SCHOEBERLEIN, Director Transportation Schedules	St. Paul	MN
W. W. WALTERS, Director Locomotive Equipment Planning	St. Paul	MN
J. J. AUGER, Superintendent Transportation	St. Paul	MN
W. J. PFEIFFER, Administrative Assistant	St. Paul	MN

FREIGHT EQUIPMENT

J. J. BOETTNER, Asst. General Supt. Transportation	St. Paul	MN
H. E. ROBERTS, Manager Freight Equipment	St. Paul	MN
R. D. DOLAN, Staff Assistant	St. Paul	MN
T. G. OVERLIE, Manager Freight Equipment-Compass	St. Paul	MN
J. W. PRATT, Manager Freight Equipment-Compass	St. Paul	MN
J. D. TUNNELL, Manager Dimensional Shipments	St. Paul	MN

TRAILER CONTAINER FLAT

M. H. STEELE, Director TOFC-COFC	St. Paul	MN
W. J. NIEMIEC, Asst. Director TOFC-COFC	St. Paul	MN
G. V. BETTS, Asst. to Director TOFC-COFC	St. Paul	MN
T. C. INDRUD, Manager TOFC-COFC	St. Paul	MN
J. A. JACOBS, Manager TCF	Seattle	WA
A. L. ANDERSON, Asst. Manager TCF	Seattle	WA
R. D. ERLEY, Asst. Manager TOFC-COFC	Seattle	WA
T. M. JORGENSEN, Asst. Manager TCF	St. Paul	MN

TERMINALS

W. A. HATTON, Director Terminal Operations	St. Paul	MN
W. A. GIBSON, Manager Transportation Operations	St. Paul	MN
L. C. FREY, Asst. Manager Transportation	St. Paul	MN

TERMINAL PERFORMANCE CONTROL

R. L. AASE, Director	St. Paul	MN
T. A. JONES, Manager	St. Paul	MN
R. H. MATTHIAS, Manager	St. Paul	MN
J. L. WILLIAMS, Manager Special Projects TPC	St. Paul	MN

COMPASS

H. E. GAGNIER, Director Transportation Compass	St. Paul	MN
D. L. EDDINGTON, Manager Data Control	St. Paul	MN
G. A. JORGENSEN, Manager Data Control	St. Paul	MN
M. E. TITSWORTH, Manager Transportation Compass	St. Paul	MN
L. J. HEYING, Asst. Manager Data Control	Seattle	WA
D. W. JORGENSEN, Asst. Manager Data Control	Lincoln	NE
E. R. KELLEY, Asst. Manager Data Control	Minneapolis	MN
R. N. MAGLICH, Asst. Manager Compass	St. Paul	MN
W. F. MOORE, JR., Asst. Manager Data Control	Galesburg	IL
A. H. GOMER, Asst. Manager Data Control	St. Paul	MN

BURLINGTON NORTHERN INC.

INFORMATION SERVICES

L. C. BOLGER, Director	St. Paul	MN
R. A. BRANCHAUD, Asst. Director	St. Paul	MN
R. S. WELLS, Manager, Service Bureau	St. Paul	MN

TRAIN AND POWER OPERATIONS

R. L. GRINDE, Asst. General Supt. Transportation	St. Paul	MN
C. K. NICHOLS, Asst. Director Train Operations	St. Paul	MN

UNIT TRAIN MOVEMENTS

R. D. PEDERSEN, Asst. General Superintendent	St. Paul	MN
G. B. ROOT, Manager Unit Train Projects	St. Paul	MN

OPERATING STAFF DIVISION

F. D. LARSON, Director Operations Administration	St. Paul	MN
E. M. MARTIN, Director Operations Planning	St. Paul	MN
T. G. HOOKER, Asst. Director Managerial Planning	St. Paul	MN
D. A. DeMARS, Manager Station Services	St. Paul	MN
T. N. THURMAN, Manager Department Operations Planning	St. Paul	MN
A. P. WIRKLER, Manager Departmental Operations Planning	St. Paul	MN
L. E. MARTIN, Asst. Manager Station Services	St. Paul	MN
M. E. STITT, Area Manager Station Services	St. Paul	MN

DINING & SLEEPING CAR SERVICES (AMTRAK)

J. W. KIRBY, Director	St. Paul	MN
P. G. FALLQUIST, Asst. to Director	St. Paul	MN
W. S. BUSH, Manager	St. Paul	MN
J. W. VAGHY, Manager	Chicago	IL
J. R. HUGHES, Asst. Manager	Chicago	IL
W. S. McKEEMAN, Superintendent	Seattle	WA

SECURITY AND FREIGHT CLAIM PREVENTION

J. F. DEAN, Director	St. Paul	MN
M. C. LEININGER, Asst. Director	Chicago	IL
E. C. ROBINSON, Asst. Director	St. Paul	MN
H. C. FAULKNER, Regional Manager	St. Paul	MN
L. W. POWELL, Regional Manager	Portland	OR
G. W. PRATT, Regional Manager	Seattle	WA
J. W. ROLLINS, Regional Manager	Billings	MT
R. W. SHIVERDECKER, Regional Manager	Omaha	NE
R. D. SPERRY, Regional Manager	Chicago	IL
R. G. GREENBERG, Asst. Regional Manager	Chicago	IL
R. J. ROETERING, Asst. Regional Manager	Minneapolis	MN
R. V. RYBAK, Asst. Regional Manager	Seattle	WA
J. E. SCHMITT, Asst. Regional Manager	Portland	OR
L. M. TIPPPIE, Asst. Regional Manager	Billings	MT
D. W. PURDY, Asst. Manager	Kansas City	MO
F. M. RUSSELL, Asst. Manager	St. Paul	MN

RULES & SAFETY

E. R. CRAVEN, Asst. Vice President	St. Paul	MN
R. C. LINDQUIST, Director	St. Paul	MN
C. A. BENTLEY, Asst. Director	St. Paul	MN
R. H. SHERRY, Asst. Director	St. Paul	MN
D. B. STEWART, Asst. Director	St. Paul	MN
D. H. SEEGER, Asst. to Director	St. Paul	MN
R. S. VANNESS, Asst. to Director	St. Paul	MN
C. R. AVERY, Regional Director	Seattle	WA
H. R. BORNGREBE, Regional Director	Omaha	NE
J. H. BOYD, Regional Director	Minneapolis	MN
C. C. McLEAN, Regional Director	Chicago	IL
D. R. PARKER, Regional Director	Billings	MN
G. R. STEPHENS, Regional Director	Portland	OR
D. H. CARPENTER, Asst. Regional Director	Seattle	WA

BURLINGTON NORTHERN INC.

RULES & SAFETY (CON'T.)

S. W. MOSVICK, Asst. Regional Director	Minneapolis	MN
J. E. WHITMAN, Asst. Regional Director	Galesburg	ND
J. G. MELONAS, Superintendent Safety Maintenance	St. Paul	MN

INDUSTRIAL ENGINEERING

W. R. STOCKTON, Director	St. Paul	MN
L. W. FAUSTI, Manager Management Control	St. Paul	MN
D. J. MAHLE, Manager Corp. Industrial Engineer	St. Paul	MN
J. A. PINKEPANK, Manager Regional Industrial Engineer	Chicago	IL
L. J. VARGA, Manager Regional Industrial Engineer	Seattle	WA
L. E. LLOYD, Senior Industrial Engineer	Omaha	NE
R. C. MUELLER, Senior Industrial Engineer	Seattle	WA

MECHANICAL DIVISION

R. E. TAYLOR, Asst. Vice President	St. Paul	MN
V. M. JOHNSON, Manager Budget Planning	St. Paul	MN
J. A. BICHSEL, Executive Assistant	St. Paul	MN

MECHANICAL-CAR

D. V. HON, Chief Mechanical Officer-Cars	St. Paul	MN
A. J. HAVLIK, Asst. CMO-Cars	St. Paul	MN
R. J. FRITZ, General Manager Systems Car Maintenance	St. Paul	MN
J. M. HICK, General Manager Car Projects	St. Paul	MN
J. D. KRUPKA, Manager Production Standards-Cars	St. Paul	MN
G. A. MONTGOMERY, JR., Manager Cost Control	St. Paul	MN
R. W. O'LEYAR, Manager System Car Projects	St. Paul	MN
A. A. RICHTER, Manager System Car Projects	St. Paul	MN
D. S. ROY, Manager System Car Maintenance	St. Paul	MN
N. K. SANKOVICH, Manager Trailer Maintenance	St. Paul	MN
G. B. TIEMANN, Manager System Car Maintenance	St. Paul	MN
H. R. ADAMSON, Asst. Manager System Car Mtce.	St. Paul	MN

MECHANICAL ENGINEERING

R. E. JOHNSON, Director	St. Paul	MN
C. G. BREEDING, Asst. Director	St. Paul	MN
H. E. BOWIE, Manager Car Construction	St. Paul	MN
J. L. LIND, Manager Mechanical Engineering	St. Paul	MN
W. A. SCHMIDT, Manager Locomotives & Passenger Cars	St. Paul	MN
E. E. HAWES, Asst. Manager Mechanical Engineering	St. Paul	MN
H. C. KUBERSKI, Asst. Manager Mechanical Engineering	St. Paul	MN

MECHANICAL-LOCOMOTIVES

R. G. TAUSCH, Chief Mechanical Officer-Locomotives	St. Paul	MN
J. D. SCHROEDER, Asst. CMO-Locomotives	St. Paul	MN
A. J. SCHUCK, General Manager Motive Power	St. Paul	MN
C. P. STENDAHL, General Manager Motive Power	St. Paul	MN
J. J. KELLY, JR., Asst. to CMO-Locomotives	St. Paul	MN
J. L. ILKENHONS, Manager Work Equipment	St. Paul	MN
J. H. MANKOPF, JR., Manager Tools & Machinery	St. Paul	MN
F. J. MOORE, Manager Wheels & Axles	St. Paul	MN
R. J. MORRIS, Manager Electrical Equipment	St. Paul	MN
G. J. NEPRUD, Manager Special Equipment	St. Paul	MN
W. M. REED, Manager Engines	St. Paul	MN
H. L. VEDRINE, Manager Motive Power	St. Paul	MN
E. F. KULT, Asst. Manager Motive Power	St. Paul	MN
S. A. POLICH, Asst. Manager Engines	St. Paul	MN
F. R. SIEGFRIED, Asst. Manager Electrical Equipment	St. Paul	MN

MECHANICAL PLANNING

H. M. LARY, Director	St. Paul	MN
T. R. HACKNEY, Asst. Director	St. Paul	MN
K. AXELSON, Manager Production Standards-Motive Pwr.	St. Paul	MN

BURLINGTON NORTHERN INC.

MECHANICAL PLANNING (CONT'D)

L. H. ROSE, Manager Facility Planning-Cars	St. Paul	MN
R. J. SEELEY, Manager Facility Planning-Motive Power	St. Paul	MN

MECHANICAL SERVICES

R. W. SPANRING, Director	St. Paul	MN
J. I. HILLARD, Asst. Director	St. Paul	MN
D. E. WHITNEY, General Manager Air Brakes Systems	St. Paul	MN
P. BENJAMIN, Manager Welding & Reclamation	St. Paul	MN
J. R. CANNON, Manager Air Brake Systems Operations	St. Paul	MN
D. W. DINGLE, Manager Air Brake Systems Maintenance	St. Paul	MN
R. G. ERICKSON, Manager Air Brake Systems Maintenance	St. Paul	MN
C. M. HOLWEGNER, Manager Air Brake Systems	St. Paul	MN
J. D. BLAHA, Asst. Manager Training	St. Paul	MN
H. G. LARSEN, Asst. Manager Welding & Reclamation	St. Paul	MN

SHOP SUPERINTENDENTS

C. R. BIGNELL, Shop Superintendent	Aurora	IL
L. L. GEORGE, JR., Shop Superintendent	Burlington	IA
T. F. HOFFMAN, Shop Superintendent	St. Cloud	MN
A. JACOBSEN, Shop Superintendent	Livingston	MT
C. W. JORDAN, Shop Superintendent	Brainerd	MN
D. J. KJELLBERG, Shop Superintendent Como Shops	St. Paul	MN
M. A. LANG, Shop Superintendent Dale Street Shops	St. Paul	MN
J. N. NEMETH, Shop Superintendent	Havelock	NE

ENGINEER TESTS-COMO

L. O. HANSON, Engineer of Tests	St. Paul	MN
---------------------------------	----------	----

ENGINEERING DIVISION

B. G. ANDERSON, Asst. Vice President	St. Paul	MN
R. G. BROHAUGH, Chief Engineer Maintenance	St. Paul	MN
D. V. SARTORE, Chief Engineer Design	St. Paul	MN
J. R. MASTERS, Asst. Chief Engineer Maintenance	St. Paul	MN
R. G. ANNALA, Engineer Systems & Programs	St. Paul	MN
W. B. OLSON, Administrative Assistant	St. Paul	MN

BRIDGE ENGINEERING

N. E. EKREM, Director	St. Paul	MN
J. W. DAVIDSON, Asst. Director	St. Paul	MN
G. F. DALQUIST, Engineer Bridge Planning	St. Paul	MN
J. A. GUSTAFSON, Engineer Bridge Standards	St. Paul	MN
J. G. KENNEDY, Engineer Structures	St. Paul	MN
M. P. SCHINDLER, Engineer Bridge Structures	St. Paul	MN
D. R. WRIGHT, Engineer Bridge Design	St. Paul	MN

BUILDING ENGINEERING

J. P. TITUS, Director	St. Paul	MN
J. W. HAYES, Architect	St. Paul	MN
J. D. GIALLOMBARDO, Architectural Engineer	St. Paul	MN
A. C. CAYOU, Architect Supervisor	St. Paul	MN
W. F. ARKSEY, Engineer Environmental Control	St. Paul	MN
C. G. NELSON, Engineer Electrical	St. Paul	MN
W. F. WESTERBERG, Engineer Mechanical Utilities	St. Paul	MN

CONSTRUCTION PROJECTS

M. O. WOXLAND, Director	St. Paul	MN
H. R. BECKMANN, Asst. Director	St. Paul	MN
J. W. DARBY, Asst. Director	St. Paul	MN
J. L. GOSS, Asst. Director	St. Paul	MN
R. D. THOMPSON, Asst. Director	St. Paul	MN
J. J. HELM, Engineer Yard Design	St. Paul	MN

BURLINGTON NORTHERN INC.

PUBLIC WORKS PLANNING

K. E. WYCKOFF, Director	St. Paul	MN
C. A. CHRISTENSEN, Asst. Director	St. Paul	MN
R. E. NICHOLS, Asst. Director	St. Paul	MN

MAINTENANCE PLANNING

S. H. BARLOW, Director	St. Paul	MN
G. K. LAMPHIER, Asst. Director	St. Paul	MN
D. W. STEVENS, Asst. Director	St. Paul	MN
C. E. AKIDAKIS, Engineer Maintenance of Way	St. Paul	MN
M. R. BROOKS, Engineer Vegetation Control	St. Paul	MN
R. G. ZIETLOW, Engineer Timber Preservations	St. Paul	MN
A. W. HEGLAND, Manager Maintenance Planning	St. Paul	MN
F. B. MALLAS, Manager Maintenance Programming	St. Paul	MN
R. L. PRAZAK, Manager Maintenance Material	St. Paul	MN

VALUATION ENGINEERING

C. F. OLSON, Director	St. Paul	MN
W. C. KANAN, Asst. Director	St. Paul	MN
J. G. MAHER, Senior Valuation Engineer	St. Paul	MN
H. G. REMUS, Engineer Valuation-Road	St. Paul	MN
D. ROCHON, Engineer Valuation-AFE	St. Paul	MN
B. A. WIESLEY, Engineer Valuation-Equipment	St. Paul	MN
K. R. JOHNSON, Manager AFE	St. Paul	MN
J. H. O'HEHIR, Manager Estimating	St. Paul	MN

TRACK ENGINEERING

P. E. GORDENIER, Director	St. Paul	MN
O. H. JENSEN, Senior Planning Engineer	St. Paul	MN
M. A. SWADBURG, Engineer Standards	St. Paul	MN

SIGNAL ENGINEERING

C. H. DUNN, Director	St. Paul	MN
D. H. THOMSEN, Asst. Director	St. Paul	MN
M. B. WALKER, Asst. Director	St. Paul	MN
L. A. SEBECZEK, Senior Project Engineer	St. Paul	MN
D. H. WILL, Engineer Centralized Traffic Control	St. Paul	MN
W. C. LAFFERTY, Engineer Methods	St. Paul	MN
D. V. ROBINSON, Engineer Electrical	St. Paul	MN
R. E. RUOSCH, Engineer Special Projects	St. Paul	MN
E. H. SAVELA, Engineer Research & Development	St. Paul	MN
R. L. SCHMIDT, Engineer Signal Training	St. Paul	MN
A. L. TAYLOR, Engineer Projects	St. Paul	MN

COMMUNICATIONS DIVISION

T. W. WIGTON, Director	St. Paul	MN
D. C. HILL, Asst. Director	St. Paul	MN
E. F. HUTCHINSON, Asst. Director	Chicago	IL
C. H. WESMAN, Asst. Director	Seattle	WA
G. A. BALDY, Manager Communication Engineering	St. Paul	MN
F. B. CHILDS, Manager Communication Engineering	St. Paul	MN
J. R. GIBLIN, Manager Communication Engineering	Seattle	WA
S. L. GILLILAND, Manager Communication Engineering	Chicago	IL
G. F. HILL, Manager Communication Engineering	Seattle	WA
W. W. KUEPFER, Manager Communication Engineering	Portland	OR
L. L. PILATE, Manager Data Communication Systems	St. Paul	MN
C. B. SCHLAF, Manager Data Communication Systems	Chicago	IL
R. N. WHITMAN, Manager Data Communications	Seattle	WA
K. D. RYBERG, Manager Telephone Services	St. Paul	MN
R. A. SOLBERG, Manager Telephone Services	Chicago	IL
R. J. VINCENT, Manager Telephone Services	Seattle	WA
D. B. GOODWIN, Asst. Manager Data Communications	St. Paul	MN
H. E. MORRISON, JR., Asst. Manager Data Communications	St. Paul	MN
J. A. CARLSON, Administrative Assistant	St. Paul	MN

AREA SALES REPRESENTATIVES

ABERDEEN, WASHINGTON 98520, 403 West State Street
Phone (206) 532-2140

L. E. DOWNEY Sales Manager

AMARILLO, TEXAS 79105, Burlington Northern Station, Post Office Box 2532
Phone (806) 372-2283

A. M. WOOLF Sales Manager

ANCHORAGE, ALASKA 99501, Century Plaza Building, 110 East Third Avenue
Phone (907) 279-5475

N. D. BREHM Director of Sales - Alaska
G. A. WILLIAMS Area Sales Representative

ATLANTA, GEORGIA 30303, 1816 Gaslight Tower, 235 Peachtree St., N. E.
Phone (404) 521-0175

E. J. KUBICKI Area Sales Manager
J. E. MILLER Area Sales Representative
S. G. WANGEN Area Sales Representative
H. H. JOYNER Area Sales Representative
E. J. CORNELIUS Area Sales Representative

AURORA, ILLINOIS 60505, Burlington Northern Station, 175 So. Broadway
Phone (312) 897-8451

R. N. COOPER Area Sales Manager
J. W. HUFF Area Sales Representative
L. E. HAMILTON Area Sales Representative

BELLINGHAM, WASHINGTON 98225, Burlington Northern Station
Phone (206) 734-2110

L. W. LARSON Area Sales Manager
D. W. MORRISON Sales Manager
H. O. JOHNSON Sales Representative

BEND, OREGON 97701, Oregon Trunk Station
Phone (503) 382-2901

G. E. SKINNER Sales Manager

BILLINGS, MONTANA 59101, Security Bank Building
Phone (406) 259-4521
(Regional Office)

D. J. POWERS Area Director
G. R. KUTZERA Sales Manager-TOFC/COFC
G. J. MURPHY Manager-Service & Equipment

(Sales Office)

W. B. LYONS Area Sales Manager
H. L. JOHNSON Area Sales Representative
C. R. STANLEY Area Sales Representative
L. A. GUNDLACH Area Sales Representative

BIRMINGHAM, ALABAMA 35203, 1310 Brown-Marx Bldg.
Phone (205) 252-2107

R. L. BROWN Area Sales Manager
C. E. MERRYMAN Area Sales Representative
T. R. BRADY Sales Representative

AREA SALES REPRESENTATIVES

BISMARCK, NORTH DAKOTA 58501, Burlington Northern Station
Phone (701) 223-5671

A. O. BEELMANN	Area Sales Manager
R. L. PARKES	Area Sales Representative

BOISE, IDAHO 83707, 4696 Overland Road, Box 8004
Phone (208) 343-7749

E. T. AUNE	Area Sales Manager
L. F. MARTIN	Area Sales Representative

BOSTON, MASSACHUSETTS 02108, One Center Plaza, Suite 10
Phone (617) 542-5583

A. G. HAMMOND, JR.	Area Sales Manager
D. J. GRIFFIN	Area Sales Representative

BUFFALO, NEW YORK 14203, 601 Ellicott Square Bldg.
Phone (716) 854-7573

F. A. CRAY	Area Sales Manager
R. J. WEIBEL	Area Sales Representative
M. M. CYNKAR	Sales Representative

BURLINGTON, IOWA 52601, Burlington Northern Station
Phone (319) 754-6521

R. P. FLYNN	Area Sales Manager
B. TERTICHNY	Area Sales Representative
D. E. DAVIDSON	Area Sales Representative

BUTTE, MONTANA 59701, Burlington Northern Station
Phone (406) 792-2520

R. R. HUNTER	Area Sales Manager
M. C. SAXTON	Area Sales Representative

CALGARY, ALBERTA, CANADA T2P-0M9, 350 Standard Life Bldg., 639 Fifth Avenue S. W.
Phone (403) 262-7994

R. W. DONALDSON	Sales Manager
C. E. LEE	Area Sales Representative

CASPER, WYOMING 82601, Burlington Northern Station
Phone (307) 234-0578

W. B. MURPHY	Sales Manager
--------------	---------------

CENTRALIA, ILLINOIS 62801, 102 W. Noleman St.
Phone (618) 532-4621

A. M. HALL	Area Sales Manager
------------	--------------------

CHATTANOOGA, TENNESSEE 37411, Suite 6901, 6300 Bldg., Eastgate Center
Phone (615) 892-4733

R. C. KING	Sales Manager
------------	---------------

AREA SALES REPRESENTATIVES

CHICAGO, ILLINOIS 60606, 547 W. Jackson Blvd.
Phone (312) 922-2345
(Regional Office)

H. H. MOENCH	Area Director
H. J. SPENCE	Assistant Area Director
W. E. MURRAY	Assistant Area Director
D. L. BUCHHOLZ	Sales Manager-Forwarder/Consolidator
A. J. BALDASTY	Sales Manager-Iron/Steel/Constn.
T. E. FAHEY, JR.	Sales Manager-Int'l. Trade
T. R. CAMPBELL	Sales Manager-TOFC/COFC
V. T. LOYD	Sales Manager-Fuel-Chem-Fert.
J. H. CULLY	Assistant Sales Manager-Fwdr/Consolidator
J. E. DeHOFF	Manager-Service & Equipment
C. L. YOUNG	Staff Marketing Assistant

(Sales Office)

E. L. OLSON	Area Sales Manager
H. L. GRAFF	Assistant Area Sales Manager
W. T. MILLER	Area Sales Repr.-Int'l. Trade
J. N. SUPPLE	Area Sales Repr.-Int'l. Trade
D. W. HUBERT	Area Sales Representative
W. T. DAVIDSON	Area Sales Representative
R. M. COONEY	Area Sales Representative
K. R. McCALL	Area Sales Representative
J. T. BURKE	Area Sales Representative
R. W. OAKES	Area Sales Representative
W. G. FORTIS	Area Sales Representative
W. W. COLLINS	Area Sales Representative
T. T. GALLIS	Area Sales Representative
E. T. DELANEY	Area Sales Representative
R. L. POLLOCK	Area Sales Representative
K. L. SACKETT	Area Sales Representative

CINCINNATI, OHIO 45202, Room 305, Dixie Terminal Bldg.
Phone (513) 721-2454

A. E. O'MALLEY	Area Sales Manager
R. W. GEIERMANN	Area Sales Representative
J. P. NOONAN	Area Sales Representative
T. A. JENNINGS	Area Sales Representative

CLEVELAND, OHIO 44113, Rm. 1033, Terminal Tower Bldg.
Phone (216) 241-0321

R. W. JOHNSON	Area Sales Manager
T. J. HOFFMAN	Area Sales Representative
G. M. HOLLGATE	Area Sales Representative
W. E. BACK	Area Sales Representative

DALLAS, TEXAS 75202, 204 Union Station, 400 South Houston Street
Phone (214) 748-9666

W. N. VERNER	Area Sales Manager
J. C. STEWART	Area Sales Representative
J. E. PARKS	Area Sales Representative
R. H. DINKINS	Sales Representative
O. B. MENARO	Sales Representative

AREA SALES REPRESENTATIVES

DENVER, COLORADO 80202, 200 Union Station
Phone (303) 534-1123

H. P. MARSHALL Area Director
(Sales Office)

J. R. PETERSON	Area Sales Manager
J. L. PANTER	Sales Manager
A. W. CARLSON	Area Sales Representative
C. E. OLSON	Area Sales Representative
T. C. BARWISE	Area Sales Representative
C. D. FLETCHER	Sales Representative
A. M. SMITH	Sales Representative
J. A. DAVIS	Sales Representative
C. A. RAMSEY	Sales Representative
F. P. SORAN	Sales Representative

DES MOINES, IOWA 50309, 411 Savings & Loan Bldg.
Phone (515) 243-3129

G. A. MEIER	Area Sales Manager
W. C. TUCKER	Area Sales Representative
S. D. SIMPSON	Area Sales Representative

DETROIT (SOUTHFIELD), MICHIGAN 48075, Rm. 1005, One Northland Plaza Bldg.,
20755 Greenfield Road
Phone (313) 352-4720

E. E. MALLETT	Area Sales Manager
H. T. McDONNELL	Sales Manager
J. B. DIERKS	Area Sales Representative
T. E. SLATER	Area Sales Representative
W. E. MYLES	Area Sales Representative
J. T. EVENSON	Area Sales Representative
E. C. LEBER	Area Sales Representative

DULUTH, MINNESOTA 55802, 411 Lonsdale Building
Phone (218) 727-8623

M. A. MEYERS	Sales Manager
R. T. KEALY	Area Sales Representative
N. D. STANGLE	Area Sales Representative
E. J. OVESEN	Area Sales Representative
R. H. SANGSTER	Sales Representative

EDMONTON, ALBERTA, CANADA, 511 Revillon Building
Phone (403) 424-4426

S. V. YATES Sales Manager

EL PASO, TEXAS 79901, Suite 410 - American Bank of Commerce, 416 No. Stanton St.
Phone (915) 544-2806

W. LANE Sales Manager

EUGENE, OREGON 97401, Suite 11, Valley River Center
Phone (503) 342-6576

G. G. GUSTAFSON	Area Sales Manager
G. W. WRIGHT	Area Sales Representative
M. J. O'SHAUGHNESSY	Area Sales Representative

EVERETT, WASHINGTON 98201, Burlington Northern Station
Phone (206) 259-7231

N. D. RICHARDSON Area Sales Manager

AREA SALES REPRESENTATIVES

FARGO, NORTH DAKOTA 58102, 420 Fourth Street
Phone (701) 237-4048

R. W. CRAN	Assistant Area Director
J. J. SPRINGER	Area Sales Manager
L. J. WARNKE	Area Sales Representative
A. A. NINKE	Area Sales Representative
J. J. GORSKI	Area Sales Representative
B. K. LAMB	Sales Representative

FORT WORTH, TEXAS 76101, 702 Fort Worth Club Building, Post Office Box 948
Phone (817) 332-8131

E. A. CASSELL	Area Director
M. D. DOWELL	Sales Manager-TDFC/COFC
W. A. DOGGETT	Manager-Service & Equipment

FORT WORTH, TEXAS 76101, 702 Fort Worth Club Building, Post Office Box 943
Phone (214) 748-9666

R. L. McBRIDE	Area Sales Manager
M. P. OSWALT	Sales Manager
W. D. HUGHART	Area Sales Representative

FRESNO, CALIFORNIA 93721, Suite 2, Bonner Building, 64 No. Fulton Street
Phone (209) 233-7721

H. E. JOHNSON	Area Sales Manager
---------------	--------------------

GRAND FORKS, NORTH DAKOTA 58201, Burlington Northern Station
Phone (701) 772-9351

L. J. ERET	Area Sales Manager
L. J. BROKKE	Area Sales Representative
G. C. DOHM	Area Sales Representative
R. E. CURTIS	Sales Representative

GREAT FALLS, MONTANA 59401, Burlington Northern Building
Phone (406) 761-1150

L. A. RICHARDSON	Area Director
(Sales Office)	
W. L. CURTIS	Area Sales Manager
A. D. MICHEL	Area Sales Representative
N. E. SANDE	Area Sales Representative

GREEN BAY, WISCONSIN 54302, 1664 Morrow St.
Phone (414) 437-0856

D. L. TREU	Area Sales Manager
D. L. McCUBBIN, JR.	Area Sales Representative
R. M. FARNHAM	Area Sales Representative

HAVRE, MONTANA 59501, Burlington Northern Station
Phone (406) 265-9563

W. W. FREDENBERG	Sales Manager
------------------	---------------

HELENA, MONTANA 59601, Burlington Northern Station
Phone (406) 442-4040

E. H. KNOWLES	Sales Manager
---------------	---------------

AREA SALES REPRESENTATIVES

HOUSTON, TEXAS 77002, 303 Union Station
Phone (713) 224-0638

E. G. WESTBY Area Director

(Sales Office)

R. R. LUDDEKE	Area Sales Manager
J. K. LAMB	Sales Manager
D. W. ALLEN	Area Sales Representative-Int'l. Trade
H. A. NOLEN	Area Sales Representative
B. S. GUYNES	Area Sales Representative
N. L. BROWN	Sales Representative
F. C. THACKER	Sales Representative

INDIANAPOLIS, INDIANA 46204, 910 Merchants Bank Bldg.
Phone (317) 637-4526

R. H. BROCKMAN	Area Sales Manager
R. S. SMITH	Sales Manager
M. S. MURPHY	Area Sales Representative
D. W. RUSTAND	Area Sales Representative
J. W. WEBBER	Area Sales Representative

JACKSONVILLE, FLORIDA 32207, Suite 904, Prudential Bldg.
Phone (904) 396-4896

J. W. GRADY	Area Sales Manager
H. C. EARL	Area Sales Representative

KANSAS CITY, MISSOURI 64105, Suite 411, Board of Trade Bldg., 127 W. 10th St.
Phone (816) 221-2455

F. O. ESCHENBRENNER	Area Director
B. L. FOLLOWELL	Sales Manager-TOFC/COFC
W. C. SCHMIDT	Equip. & Service Repr.
E. GLAUSER, JR.	Grain Agent

KLAMATH FALLS, OREGON 97601, 2617 Pershing Way
Phone (503) 884-4101

E. W. CARTER	Area Sales Manager
G. H. ERICKSON	Area Sales Representative

LaCROSSE, WISCONSIN 54601, Burlington Northern Station
Phone (608) 784-2010

R. J. WETTERLIN	Sales Manager
R. P. CASSIN	Area Sales Representative

LEWISTON, IDAHO 83501, Union Station
Phone (208) 743-8583

C. A. SCHELLY	Sales Manager
---------------	---------------

LINCOLN, NEBRASKA 68508, Burlington Northern Station, 201 North 7th Street
Phone (402) 432-6611

D. V. OWENS	Area Sales Manager
H. J. EVERMANN	Area Sales Representative
R. A. DIMLER	Area Sales Representative
R. J. RHODES	Area Sales Representative
G. E. THOMAS	Sales Representative

LITTLE ROCK, ARKANSAS 72201, 1020 Union National Bank Bldg., No. 1 Union National Plaza
Phone (501) 374-6778

P. S. DeWALT	Sales Manager
--------------	---------------

AREA SALES REPRESENTATIVES

LONGVIEW, WASHINGTON 98632, 205 Myklebust Building
Phone (206) 636-4910

W. H. TICEN Sales Manager

LOS ANGELES, CALIFORNIA 90014, Suite 330, 510 West Sixth Street Building
Phone (213) 624-4016

B. E. WAUGH Area Director
B. R. NEWLON Sales Manager-Int'l Tr.-TOFC/COFC

(Sales Office)

H. E. HOUGHARD Area Sales Manager
J. L. FITZGERALD Area Sales Representative
E. J. EDDY Area Sales Representative
C. V. PAULSON Area Sales Representative
E. J. HAUGH Area Sales Representative
R. A. KOELBLEN Sales Representative

LOUISVILLE, KENTUCKY 40207, Suite 416, Executive Park
Phone (502) 896-1701

T. J. LOVING Area Sales Manager
C. W. ALEXANDER, JR. Area Sales Representative

LUBBOCK, TEXAS 79408, Burlington Northern Station
Phone (806) 744-2324

W. M. MULLEN Area Sales Manager
A. L. ENGBERG Area Sales Representative
D. N. MILLER Area Sales Representative

MEDFORD, OREGON 97501, Suite 29, Standard Insurance Building, 711 E. Main Street
Phone (503) 773-7366

W. H. PYLE Sales Manager

MEMPHIS, TENNESSEE 38103, Rm. 2003, 100 No. Main Bldg.
Phone (901) 526-7244

R. M. LAWRENCE Area Sales Manager
L. ADAMS Area Sales Representative

MILWAUKEE, WISCONSIN 53203, Suite 814, Universal Bldg., 231 W. Wisconsin Ave.
Phone (414) 271-2734

J. R. KRIER Area Sales Manager
E. A. GRIEDER Area Sales Manager
L. R. THOMET Area Sales Representative
J. R. WOLFF Area Sales Representative
J. GRANT Area Sales Representative

MILWAUKEE, WISCONSIN 53203, Suite 812, Universal Bldg., 231 W. Wisconsin Ave.
Phone (414) 271-3375

H. W. EHRICH Area Director
J. W. PETRICK Assistant Area Director

MINNEAPOLIS, MINNESOTA 55401, Room 550, 17 Washington Avenue Building
Phone (612) 333-0124

R. E. McCOURTNEY Area Director
A. L. STROM Area Director
K. F. NELSON Sales Manager-Grain & Grain Prods.
J. F. SCHMIDT Sales Manager-International Trade
J. R. ESSIG Sales Manager-TOFC/COFC
R. V. SHEEHY Manager-Service and Equipment

AREA SALES REPRESENTATIVES

MINNEAPOLIS, MINNESOTA 55401, 220 Burlington Northern Station
Phone (612) 339-9146

B. P. HART	Area Sales Manager
M. L. SANDERS	Assistant Area Sales Manager
J. P. O'CONNOR	Sales Manager
H. J. MICHAELS	Area Sales Representative
J. A. HUNT	Area Sales Representative
D. D. KAMMER	Sales Representative
R. M. SNOW	Sales Representative
G. M. METZGER	Sales Representative
L. STEFFANO	Sales Representative
M. E. TRACY	Sales Representative

MINOT, NORTH DAKOTA 58701, Burlington Northern Station
Phone (701) 838-8221

J. P. BURNS	Area Sales Manager
J. J. FINNESSEY	Area Sales Representative

MISSOULA, MONTANA 59801, Burlington Northern Station
Phone (406) 549-5031

R. ROTH	Area Sales Manager
G. C. MAUN	Sales Manager
W. W. BARKER	Area Sales Representative

MOBILE, ALABAMA 36602, Rm. 500, Commerce Bldg., 118 No. Royal St.
Phone (205) 432-6184

E. J. WEISKOPF	Sales Manager
----------------	---------------

MOLINE, ILLINOIS 61265, 319 - 20th St.
Phone (309) 797-1131
(Sales Office)

H. L. SHERMAN	Area Sales Manager
C. R. JOHNSON	Assistant Sales Manager
D. J. WADDELL	Assistant Sales Manager
C. L. WILBURN	Area Sales Representative

MOLINE, ILLINOIS 61265, Suite 225, 5th Avenue Bldg.
Phone (309) 762-7389

E. J. JULIS	Area Director
W. T. LUKSAN	Assistant Area Director

MONTREAL 128, QUEBEC, CANADA, Suite 1611, 1080 Beaver Hall Hill
Phone (514) 878-9321

C. G. WATTAM	Area Sales Manager
G. J. FABAS	Area Sales Representative

NEW ORLEANS, LOUISIANA 70130, 922 International Trade Mart
Phone (504) 522-1896

J. J. MARUS, JR.	Area Sales Manager
E. E. GOODHEIT	Area Sales Representative
L. C. LOFGREN	Area Sales Representative

AREA SALES REPRESENTATIVES

NEW YORK, NEW YORK 10017, 330 Madison Ave.
Phone (212) 869-1520

J. E. McNAMARA	Area Sales Manager
G. E. DELANO, JR.	Sales Manager
P. D. HAERTEL	Assistant Sales Manager
H. L. McCOY	Assistant Sales Manager
A. G. ROWAN	Area Sales Representative
A. M. PLEBANSKI	Area Sales Representative
J. L. BURLEY	Area Sales Representative
W. H. HEROLD	Sales Representative
J. H. O'BRIEN	Sales Representative
E. D. JAYCOX	Staff Assistant

(Regional Office)

A. J. HOEHN	Area Director
L. A. GINDLING	Assistant Area Director
E. D. ONIEAL	Assistant Area Director
M. A. UNGER	Assistant Area Director
S. W. HOBACK	Sales Mgr.-Forwarder-TOFC/COFC
W. G. RAUN	Sales Mgr.-Int'l. Trade
E. G. LOEFFLER	Assistant Sales Mgr.-Int'l. Trade
J. D. SHEPARD	Mgr.-Service/Equip. Utilization
W. R. RIOLA, JR.	Staff Marketing Assistant
T. R. MILLER	Mgr.-Pricing

NORTH KANSAS CITY, MISSOURI 64116, 153 W. 14th Ave.
Phone (816) 221-2455

C. L. HAND	Area Sales Manager
D. E. LARSEN	Sales Manager
C. J. DIEKER	Area Sales Representative
D. R. SKAGGS	Area Sales Representative
J. D. McCALL	Area Sales Representative
R. H. NELSON	Area Sales Representative
R. H. UMSTED	Area Sales Representative
A. B. McQUILLEN	Sales Representative

OAKLAND, CALIFORNIA 94612, Financial Center Bldg., 405-14th Street
Phone (415) 832-7672

J. V. KRISMAN	Area Sales Manager
H. L. THOMAS	Sales Representative
K. D. HAUGEN	Sales Representative

OKLAHOMA CITY, OKLAHOMA 73106, 516 Cameron Building, 2915 Classen Boulevard
Phone (405) 521-9088

R. L. STEVENSON	Sales Manager
-----------------	---------------

OMAHA, NEBRASKA 68102, Capitol Plaza Building, 19th & Capitol Avenue
Phone (402) 734-4650

J. L. WEINGARTEN	Area Director
K. A. KNUXTSON	Assistant Area Director
G. E. STUART	Sales Manager-Grain & Grain Prods.
G. D. McKEIGHAN	Sales Manager-TOFC/COFC
W. W. TRAYLOR	Manager-Service & Equipment

(Sales Office)

W. ELLIOTT	Area Sales Manager
P. J. COFFEY	Sales Representative
J. J. BAHUN	Sales Representative
R. L. FARMER	Sales Representative
N. W. MUNTZ	Sales Representative

AREA SALES REPRESENTATIVES

PASCO, WASHINGTON 99301, Burlington Northern Station, Post Office Box 692
Phone (509) 547-8495

W. L. NINEMIRE	Area Sales Manager
R. L. GAUNT	Area Sales Representative

PEORIA, ILLINOIS 61602, Suite 1224, Savings Bldg., 411 Hamilton Blvd.
Phone (309) 673-5011

B. VICKERY	Area Sales Manager
W. G. WIDGER	Area Sales Representative
J. W. STOBIE	Area Sales Representative

PHILADELPHIA, PENNSYLVANIA 19103, Room 2808, 1VB Bldg., 1700 Market St.
Phone (215) 665-1750

W. J. McALLISTER	Area Sales Manager
F. X. CARROLL	Area Sales Representative
E. J. BLAIR	Area Sales Representative
T. F. DOWD	Area Sales Representative
G. D. MARSHALL	Area Sales Representative
J. L. FARRALL	Sales Representative

PHOENIX, ARIZONA 85012, Suite 708 Mayer Central Bldg., 3033 No. Central Ave.
Phone (602) 279-4913

O. W. FREEMAN	Sales Manager
---------------	---------------

PITTSBURGH, PENNSYLVANIA 15219, 2620 Koppers Bldg.
Phone (412) 281-8655

F. V. VAVRINA	Area Sales Manager
F. J. FRITZ	Assistant Sales Manager
H. A. LINDSAY	Assistant Sales Manager
W. HERCHENROEDER	Area Sales Representative
H. J. OSTROWSKI	Area Sales Representative

PORTLAND, OREGON 97205, 1200 American Bank Building, 621 S. W. Morrison
Phone (503) 221-1300

L. G. McCUBBIN	Area Director
R. F. ANDERSON	Area Director
C. C. GARDNER	Assistant Area Director
D. W. SHEA	Assistant Area Director
C. A. TAYLOR	Sales Manager-International Trade
O. A. WIFFIN	Sales Manager-Lbr. & Forest Prods.
R. L. PREFONTAINE	Sales Manager-TOFC/COFC
C. S. POWELL	Manager-Equipment & Service
R. G. BOGGESE	Assistant Manager-Equip. & Service

(Sales Office)

C. F. MORELAND	Area Sales Manager
N. W. WICKLUND	Sales Manager
G. F. STENSON	Area Sales Representative
L. L. COX	Area Sales Representative
O. R. WILLIAMS	Area Sales Representative
R. H. DOMRES	Area Sales Representative
D. P. KETELSON	Sales Representative
H. J. BROERS	Sales Representative
M. N. DANA	Sales Representative
G. B. NORQUIST	Sales Representative
E. H. BREIER	Sales Representative

AREA SALES REPRESENTATIVES

PUEBLO, COLORADO 81003, Union Station
Phone (303) 542-8005

R. E. MCCARTHY	Area Sales Manager
C. R. ANDERSON	Area Sales Representative

QUINCY, ILLINOIS 62301, 201 So. 5th St.
Phone (217) 223-0115

H. L. LAUSTERER	Area Sales Manager
E. C. RIBICK	Area Sales Representative
J. L. WRIGHT, JR.	Area Sales Representative

SACRAMENTO, CALIFORNIA 95860, Central Office Bldg., Box 6405, 3382 El Camino Ave., Rm. 2
Phone (916) 481-2333

R. L. LAMB	Area Sales Manager
P. F. MUNDINGER	Area Sales Representative

SALT LAKE CITY, UTAH 84101, 1009 Kearns Building, 136 South Main Street
Phone (801) 322-5519

R. S. BELANDER	Area Sales Manager
W. P. ALM	Area Sales Representative
R. A. KENNEDY	Area Sales Representative

SAN ANTONIO, TEXAS 78212, Suite 823 - Kallison Tower Building, 1222 No. Main Avenue
Phone (512) 223-6515

E. E. LITTLE	Sales Manager
--------------	---------------

SAN FRANCISCO, CALIFORNIA 94105, 999 Monadnock Building, 681 Market Street
Phone (415) 989-4090

E. G. BERG	Area Sales Manager
R. B. WHITE	Area Sales Representative
R. E. WILLIAMS	Area Sales Representative
C. B. WAGNER	Area Sales Representative
E. L. FAETH	Area Sales Representative
D. R. SANTOS	Sales Representative

(Regional Office)

M. V. SCHOONOVER	Area Director
P. V. ANDERSON	Assistant Area Director
R. W. BUTLER	Sales Manager-TOFC/COFC-Fwd/Consol.
O. K. LUCAS	Sales Manager-International Trade
B. J. McDANIEL	Manager-Service & Equipment

SAN JOSE, CALIFORNIA 95128, Suite 204, 350 South Winchester Boulevard
Phone (408) 248-2288

W. R. DAVIS	Area Sales Manager
J. R. SYBIL	Area Sales Representative

SCOTTSDUFF, NEBRASKA 69361, Burlington Northern Station
Phone (308) 632-2515

H. D. FICHNA	Area Sales Manager
M. J. HUMPHREY	Area Sales Representative
M. T. FOWLER	Area Sales Representative

AREA SALES REPRESENTATIVES

SEATTLE, WASHINGTON 98104, 800 Third Avenue
Phone (206) 624-1900

H. P. WOHL	Area Director
V. A. OPSAHL	Area Director
T. H. GREEN	Assistant Area Director
L. J. ANDRE	Sales Manager-Lbr. & Forest Prods.
R. L. MERRILL	Manager-TOFC/COFC
J. O. EDDY	Sales Manager-TOFC/COFC
J. W. SKUCY	Manager-Service & Equipment
K. R. KELLY	Assistant Manager-Serv. & Equipment
D. J. DALTON	Area Sales Representative-TOFC/COFC
G. L. DURR	Assistant Sales Manager
M. D. HILL	Sales Representative-International Tr.

(Sales Office)

N. D. RICHARDSON	Area Sales Manager
D. E. KETELSON	Sales Manager
D. R. PRAVITZ	Area Sales Representative
W. P. STUPFELL	Area Sales Representative
W. J. O'GRADY	Area Sales Representative
J. J. HAMILTON	Sales Representative
R. D. BARTELL	Sales Representative
D. C. SHAFFER	Sales Representative
R. G. CALKINS	Sales Representative
J. E. WATERS	Sales Representative

SIOUX CITY, IOWA 51102, 18th Street & Highway 75 North, Post Office Box 1439
Phone (712) 258-7581

F. A. JENNER	Area Sales Manager
R. J. SICARD	Sales Manager

SIOUX FALLS, SOUTH DAKOTA 57102, Burlington Northern Station, 503 East 8th Street
Phone (605) 336-2585

C. R. STREEDBECK	Area Sales Manager
T. J. WALSH	Area Sales Representative

SOUTHFIELD, MICHIGAN 48075, Rm. 490, Advance Bldg., 23077 Greenfield Road
Phone (313) 444-5355
(Regional Office)

G. E. THORNE	Area Director
P. C. IVORY	Area Director
T. L. QUELL	Sales Mgr.-Int'l. Trade
B. P. STILL	Sales Mgr.-TOFC/COFC
F. H. CRISSEY	Mgr.-Service/Equip. Utilization
D. D. MONK	Staff Marketing Assistant

SPOKANE, WASHINGTON 99201, West 226 Ferry Avenue
Phone (509) 624-5141

R. J. INHOFER	Assistant Area Director
---------------	-------------------------

(Sales Office)

A. H. STUCKERT	Area Sales Manager
R. E. MATHEWS	Area Sales Representative
G. M. SHEARER	Area Sales Representative
L. F. MILES	Area Sales Representative
K. D. MACE	Area Sales Representative
W. E. LUDERS	Sales Representative
P. R. CARROLL	Sales Representative
A. J. MIDDLESWORTH	Sales Representative

AREA SALES REPRESENTATIVES

ST. JOSEPH, MISSOURI 64501, 808 Corby Bldg.
Phone (816) 232-6721

J. P. PEARSON	Area Sales Manager
D. F. BUEHLER	Area Sales Representative
C. D. JONES	Area Sales Representative

ST. LOUIS, MISSOURI 63102, Suite 840, Boatmen's Bank Bldg., 314 No. Broadway St.
Phone (314) 231-6360

R. J. LUCAS	Area Director
D. T. O'BRIEN	Sales Manager-TOFC/COFC

ST. LOUIS, MISSOURI 63102, 107 Franklin Ave.
Phone (314) 231-6360

R. L. McNUTT	Area Sales Manager
R. D. PHILLIPS	Sales Manager
A. H. GEISLER	Area Sales Representative
A. C. LUSKOW	Area Sales Representative
W. L. AUDRAIN	Area Sales Representative
R. R. CAMERON	Area Sales Representative
W. M. PRIUITT	Area Sales Representative
W. A. STORTZUM	Sales Representative

ST. PAUL, MINNESOTA 55101, 176 East Fifth Street
Phone (612) 227-0911

J. C. MOORE	Area Sales Manager
R. J. HAYLOVIC	Area Sales Representative
R. D. ATWELL	Area Sales Representative
J. L. COUCH	Sales Representative
P. W. NAGLE	Sales Representative

TACOMA, WASHINGTON 98402, Room 20/30 Union Station, 1713 Pacific Avenue
Phone (206) 383-1428

T. O. KIRKVOLD	Area Director
G. T. FLYNN	Assistant Area Director
J. H. ROBERSON	Assistant Sales Manager-Int'l. Trade

(Sales Office)

D. W. LUCKEY	Area Sales Manager
D. G. WALLACE	Area Sales Representative
B. L. DOHERTY	Sales Representative

TAMPA, FLORIDA 33607, Suite 607, Interstate Bldg., 1211 Northwest Shore Blvd.
Phone (813) 877-7463

S. C. JONES, JR.	Sales Manager
------------------	---------------

TORONTO 1, ONTARIO, CANADA, Suite 816, 69 Yonge Street
Phone (416) 368-3026

L. T. WICKERSON	Area Sales Manager
B. D. GOOD	Area Sales Representative

TULSA, OKLAHOMA 74114, 302 Parkland Plaza, 2121 South Columbia Avenue
Phone (918) 742-4549

R. H. TEAL	Sales Manager
------------	---------------

AREA SALES REPRESENTATIVES

VANCOUVER 4, B. C., CANADA, 990 Station Street
Phone (604) 681-5511

W. G. HAROLD	Area Sales Manager
J. M. RICHMOND	Assistant Area Sales Manager
W. D. J. BEHAN	Sales Manager
D. W. TEED	Area Sales Representative-Int'l. Trade
C. D. SALMON	Area Sales Representative
J. A. McILVEEN	Area Sales Representative
R. A. MUNRO	Area Sales Representative
S. EDGEWORTH	Sales Representative
E. P. SKIRROW	Sales Representative
H. S. BONIN	Sales Representative

WALLA WALLA, WASHINGTON 99362, Burlington Northern Station
Phone (509) 525-0740

G. B. NELSON	Area Sales Manager
R. E. LUCKEY	Area Sales Representative

WASHINGTON, D. C. 20036, Suite 809, 2000 L Street, N. W.
Phone (202) 296-5264

R. W. THOEMKE	Area Sales Manager
J. J. MESSINA	Sales Manager
R. A. WADE	Assistant Sales Manager
J. R. BRADY	Area Sales Representative
W. B. AXFORD	Area Sales Representative

WENATCHEE, WASHINGTON 98801, Burlington Northern Office Building
Phone (509) 662-5907

H. M. OAKES	Area Sales Manager
W. W. DeWITT	Area Sales Representative

WICHITA FALLS, TEXAS 76301, Burlington Northern Station, 506-7th Street
Phone (817) 322-2345

T. K. SUMMERS	Sales Manager
---------------	---------------

WINNIPEG, MANITOBA, CANADA, R3B-282, Room 405, 211 Portage Avenue
Phone (204) 942-8138

A. S. MCKENZIE,	Area Sales Manager
K. R. PUE	Assistant Area Sales Manager
H. G. McQUADE	Sales Manager
J. KOLODY	Area Sales Representative
F. I. BLAKELY	Sales Representative

WINSTON-SALEM, NORTH CAROLINA 27101, 1608 Reynolds Bldg.
Phone (919) 725-0463

L. W. GROTE	Area Sales Manager
R. L. CHARLES	Sales Manager
E. A. GODFREY	Area Sales Representative

YAKIMA, WASHINGTON 98901, Yakima Avenue & Front Street
Phone (509) 248-2031

J. H. HALVORSEN	Area Sales Manager
O. B. OLSON	Area Sales Representative
L. W. CLOUD	Area Sales Representative

STATIONS - NUMERICAL

OPERATING STATION NUMBER	STATION	STATE	DIV.	SUB DIV.	OPERATING STATION NUMBER	STATION	STATE	DIV.	SUB DIV.
00001	CHICAGO-TAYLOR STREET	IL	CHGO	01	00360	TREVINO	WI	CHGO	04
00002	HALSTED STREET	IL	CHGO	01	00361	MEARS	WI	CHGO	04
00004	WESTERN AVE.	IL	CHGO	01	00364	PEPIN	WI	CHGO	04
00007	CICERO	IL	CHGO	01	00370	STOCKHOLM	WI	CHGO	04
00008	CLYDE	IL	CHGO	01	00377	MAIDEN ROCK	WI	CHGO	04
00009	LA VERGNE	IL	CHGO	01	00379	MAIDEN ROCK FISHERIES	WI	CHGO	04
00010	BERWYN	IL	CHGO	01	00384	SAY CITY	WI	CHGO	04
00011	RIVERSIDE	IL	CHGO	01	00389	HAGER	WI	CHGO	04
00012	BROOKFIELD	IL	CHGO	01	00394	DIAMOND BLUFF	WI	CHGO	04
00013	CONGRESS PARK	IL	CHGO	01	00405	PRESCOTT	WI	CHGO	04
00014	LA GRANGE	IL	CHGO	01	00406	WISCONSIN-MINNESOTA STATE LINE	WI	CHGO	04
00015	WESTERN SPGS	IL	CHGO	01	00407	BURNS	MN	CHGO	04
00016	HIGHLANDS	IL	CHGO	01	00408	HASTINGS	MN	CHGO	04
00017	HINSDALE	IL	CHGO	01	00409	ST. CROIX TOWER	MN	CHGO	04
00018	CLARENDON HILLS	IL	CHGO	01	00413	CURRY	MN	MINN	05
00019	WESTMONT	IL	CHGO	01	00417	WERTHEIMER SIDING	MN	MINN	05
00020	FAIRVIEW AVE.	IL	CHGO	01	00419	ST PAUL PARK	MN	MINN	05
00021	DOWNEAS GROVE	IL	CHGO	01	00420	NEWPORT	MN	MINN	05
00023	BELMONT	IL	CHGO	01	00424	OAKLAND TOWER	MN	MINN	05
00024	LISLE	IL	CHGO	01	00426	DAYTONS BLUFF	MN	MINN	05
00028	NAPERVILLE	IL	CHGO	01	00427	ST PAUL UNION DEPOT	MN	MINN	05
00031	NAPERVILLE INO DISTRICT	IL	CHGO	01	00428	3RD STREET	MN	MINN	05
00033	EDLA	IL	CHGO	01					
00035	WEST EDLA	IL	CHGO	01					
00036	WEST CHICAGO BRANCH JCT.	IL	CHGO	01	00429	ST PAUL FREIGHT	MN	MINN	05
00037	AURORA	IL	CHGO	01	00430	JACKSON STREET SHOPS	MN	MINN	05
					00431	CORD YARDS	MN	MINN	05
00038	AURORA PASSENGER	IL	CHGO	02	00432	FAIR GROUNDS	MN	MINN	05
00039	DENVER LINE JCT	IL	CHGO	02	00435	ST ANTHONY PARK	MN	MINN	05
					00436	UNION YARD	MN	MINN	05
00040	WEST BATAVIA BRANCH JCT	IL	CHGO	03	00437	MINNEAPOLIS JCT.	MN	MINN	09
00045	SUGAR GROVE	IL	CHGO	03	00438	SOO LINE JCT	MN	MINN	05
00050	BIG ROCK	IL	CHGO	03	00439	NORTHTON	MN	MINN	05
00055	HINCKLEY	IL	CHGO	03	00440	NEW BRIGHTON	MN	MINN	05
00058	MOREO	IL	CHGO	03	00441	NORTHTON	MN	MINN	07
00062	WATERMAN	IL	CHGO	03					
00067	SHABBONA	IL	CHGO	03	00443	FRIDLEY	MN	MINN	01
00071	LEE	IL	CHGO	03	00444	BELT LINE	MN	MINN	01
00077	STEWART	IL	CHGO	03	00445	BARRY BLOWER CO. SPUR	MN	MINN	01
00078	STEWART JCT.	IL	CHGO	03	00446	TOENS FINISHING IND. INC	MN	MINN	01
00083	ROCHELLE	IL	CHGO	03	00448	COON CREEK	MN	MINN	01
00084	CNW KING	IL	CHGO	03					
00085	CALIFORNIA PACKING	IL	CHGO	03	00453	ANKKA	MN	MINN	01
00086	FLAG CENTER	IL	CHGO	03	00454	WILL SPUR	MN	MINN	01
					00455	CORNELIUS CO.	MN	MINN	01
00092	CHANA	IL	CHGO	03	00456	BURRILLE MENKVOLD SPUR	MN	MINN	01
00098	OREGON	IL	CHGO	03	00457	CHAR GALE MFG. CO. SPUR	MN	MINN	01
00099	MT MORRIS LINE JCT	IL	CHGO	03	00458	SKELLY DIL CO. SPUR	MN	MINN	01
00100	NAT'L SILICA CO	IL	CHGO	03	00459	PROXIA GAS CORPN. SPUR	MN	MINN	01
00107	STRATFORD	IL	CHGO	03	00461	DAYTON	MN	MINN	01
00111	POLO	IL	CHGO	03	00464	REA SPUR	MN	MINN	01
00114	CARTER	IL	CHGO	03	00465	ELK RIVER	MN	MINN	01
00117	HAZELHURST	IL	CHGO	03					
00122	MILL EDGEVILLE	IL	CHGO	03	00466	ELK RIVER CONC PROD	MN	MINN	17
00129	CHADOCK	IL	CHGO	03	00467	JCT LINE TO MILACA	MN	MINN	17
00138	BURKE	IL	CHGO	03	00475	BIG LAKE	MN	MINN	01
00143	SAVANNA YARD	IL	CHGO	03	00482	BECKER	MN	MINN	01
					00490	CLEAR LAKE	MN	MINN	01
00145	SAVANNA PASSENGER	IL	CHGO	04	00498	REFORMATORY	MN	MINN	01
00150	MARCUS	IL	CHGO	04	00500	ST CLOUD JUNCTION	MN	MINN	01
00153	PROVING GROUND	IL	CHGO	04	00501	ST CLOUD PASSENGER	MN	MINN	10
00157	WHITTON	IL	CHGO	04					
00163	BLANDING	IL	CHGO	04	00502	ST. CLOUD	MN	MINN	01
00170	GALENA JCT.	IL	CHGO	04	00503	SAUK RAPIOS	MN	MINN	01
00171	PORTAGE	IL	CHGO	04	00506	SARTELL	MN	MINN	01
00184	EAST DUBUQUE	IL	CHGO	04	00516	RICE	MN	MINN	01
00185	ILLINOIS-WISCONSIN STATE LINE	IL	CHGO	04	00523	ROYALTON	MN	MINN	01
00198	POTOSI	WI	CHGO	04	00531	GREGORY	MN	MINN	01
00205	MCCARTNEY	WI	CHGO	04	00533	LITTLE FALLS	MN	MINN	01
00212	CASSVILLE	WI	CHGO	04					
00222	GLEN HAVEN	WI	CHGO	04					
00227	BAGLEY	WI	CHGO	04	00538	DARLING	MN	MINN	01
00231	WYALUSING	WI	CHGO	04	00544	RANDALL	MN	MINN	01
00235	PORTS	WI	CHGO	04	00555	LINCOLN	MN	MINN	01
00236	CRAWFORD CMST&P XING	WI	CHGO	04	00561	PHILBROOK	MN	MINN	01
00237	CAMPION COLLEGE	WI	CHGO	04	00567	STAPLES	MN	MINN	01
00239	PAIRIE DU CHIEN	WI	CHGO	04					
00246	CHARME	WI	CHGO	04					
00254	LYNXVILLE	WI	CHGO	04	00574	ALDRICH	MN	FRGO	01
00261	FERRYVILLE	WI	CHGO	04	00578	VERNDAL	MN	FRGO	01
00269	OE SOTO	WI	CHGO	04	00584	WAONA JUNCTION	MN	FRGO	01
00273	VICTORY	WI	CHGO	04	00585	WADENA	MN	WISC	14
00280	GENDA	WI	CHGO	04					
00286	STODARD	WI	CHGO	04					
00292	CALVERT	WI	CHGO	04	00586	FERGUS FALLS BR	MN	FRGO	01
00294	HERRINGTON	WI	CHGO	04	00587	WAONA JCT.	MN	FRGO	03
00295	GRAF	WI	CHGO	04	00590	BLUFFTON	MN	FRGO	01
00296	LA CROSSE	WI	CHGO	04	00598	NEW YORK MILLS	MN	FRGO	01
00299	NORTH LA CROSSE	WI	CHGO	04	00608	PERHAM	MN	FRGO	01
00301	SULLIVAN	WI	CHGO	04	00619	FRAZEE	MN	FRGO	01
00302	ONALASKA	WI	CHGO	04	00627	ICE HOUSE	MN	FRGO	01
00309	LYTLE	WI	CHGO	04	00629	DETROIT LAKES	MN	FRGO	01
00315	TREMPEALEAU	WI	CHGO	04	00632	RICHARDS SPUR	MN	FRGO	01
00324	EAST WINONA	WI	CHGO	04	00636	AUDUBON	MN	FRGO	01
00326	WINONA JCT.	WI	CHGO	04	00641	LABELLE	MN	FRGO	01
00332	FOUNTAIN CITY	WI	CHGO	04	00642	LAKE PARK	MN	FRGO	01
00341	COCHRANE	WI	CHGO	04	00648	DALE	MN	FRGO	01
00349	ALMA	WI	CHGO	04	00650	MANITOBA JCT.	MN	FRGO	01
00356	NELSON	WI	CHGO	04					

STATIONS - NUMERICAL

OPERATING STATION NUMBER	STATION	STATE	DIV.	SUB DIV.	OPERATING STATION NUMBER	STATION	STATE	DIV.	SUB DIV.
00653	HAWLEY	MN	FRGO	01	00990	WHITE EARTH	ND	DAK	04
00661	WITHEROW	MN	FRGO	01	00998	TIOGA	ND	DAK	04
00668	GLYNDON	MN	FRGO	01	01003	TEMPLE	ND	DAK	04
00671	INTERNATIONAL HARVESTER	ND	FRGO	06	01009	RAY	ND	DAK	04
00673	DILLWORTH	MN	FRGO	01	01015	WHEELLOCK	ND	DAK	04
00675	MOORHEAD JCT.	MN	MINN	02	01020	EPPING	ND	DAK	04
			FRGO	01	01026	SPRING BROOK	ND	DAK	04
00676	MOORHEAD	MN	FRGO	02	01033	OAKOTA SALT & CHEMICAL	ND	DAK	04
00677	MINNESOTA-NORTH DAKOTA STATE LINE	MN	FRGO	02	01034	WILLISTON STOCK YARDS	ND	DAK	04
00678	FARGO-PASSENGER	ND	FRGO	02	01035	WILLISTON BASIN REFINERY	ND	DAK	04
00679	FARGO	ND	FRGO	02	01036	WILLISTON	ND	DAK	04
			FRGO	01	01037	WILLISTON PASSENGER	ND	DAK	04
00681	INTERNATIONAL HARVESTER SPUR	ND	FRGO	02	01039	FARMERS UNION OIL CO	ND	DAK	04
00683	WEST FARGO	ND	FRGO	02	01044	TODD	ND	DAK	04
00686	FIFE	ND	FRGO	01	01049	TRENTON	ND	DAK	04
00690	MAPLETON	ND	FRGO	01	01053	MARLEY BEET TRACK	ND	DAK	04
00692	ND RPAK	ND	FRGO	01	01057	FT. BUFORD	ND	DAK	04
00695	DALRYMPLE	ND	FRGO	01	01060	NORTH DAKOTA-MONTANA STATE LINE	ND	DAK	04
00697	EAST CASSELTON JCT N P JCT	ND	MINN	04	01063	SNOWMOEN	MT	DAK	04
00698	CASSELTON	ND	MINN	04					
			FRGO	01	01076	JCT OPHEIM LINE	MT	DAK	05
00699	W, CASSELTON JCT	ND	DAK	02	01077	DIVISION POINT	MT	DAK	05
00705	AMENIA	ND	DAK	03	01089	CULBERTSON	MT	DAK	05
00707	VANCE	ND	DAK	03	01089	CULBERTSON	MT	DAK	05
			DAK	03	01095	BLAIR	MT	DAK	05
00709	ABSAKAKA	ND	DAK	03	01108	BROCKTON	MT	DAK	05
00713	MASON	ND	DAK	03	01116	SPROLE	MT	DAK	05
00715	AYR	ND	DAK	03	01122	POPLAR	MT	DAK	05
00716	ERIE JCT.	ND	DAK	19	01129	CHELSEA	MT	DAK	05
00723	ANETA LINE JCT	ND	DAK	02	01138	MACON	MT	DAK	05
00724	NOLAN	ND	DAK	02	01144	WOLF POINT	MT	DAK	05
			DAK	18	01155	OSWEGO	MT	DAK	05
00725	JCT LINE TO CASSELTON	ND	DAK	01	01162	FRAZER	MT	DAK	05
00731	WALDEN	ND	DAK	01	01167	KINTYRE	MT	DAK	05
00736	PILLSBURY	ND	DAK	01	01179	NASHUA	MT	DAK	05
00744	LUVERNE	ND	DAK	01	01186	WHATELY	MT	DAK	05
00750	KARNAK	ND	DAK	01	01191	GLASGOW STOCKYARD	MT	DAK	05
00757	HANNAFORD	ND	FRGO	10	01192	GLASGOW	MT	DAK	05
			DAK	01	01193	GLASGOW PASSENGER	MT	DAK	05
00764	REVERE	ND	DAK	01	01194	JCT GLASGOW AIR BASE	MT	DAK	05
00770	SUTTON	ND	DAK	01	01205	TAMPICO	MT	DAK	05
00777	GLENFIELD	ND	DAK	01	01210	VANDALIA	MT	DAK	05
00784	JUANITA	ND	DAK	01	01219	HINSDALE	MT	DAK	05
00790	GRACE CITY	ND	DAK	01	01232	SACD	MT	DAK	05
00796	BRANTFORD	ND	DAK	01					
00802	DUNDAS	ND	DAK	01	01233	SACO STOCKYARD	MT	DAK	05
00807	NEW ROCKFORD JUNCTION	ND	DAK	01	01234	JCT LINE TO HOGELAND	MT	DAK	05
00808	NEW ROCKFORD	ND	DAK	01	01245	BOWDOIN	MT	DAK	05
			DAK	01	01257	MALTA STOCKYARDS	MT	DAK	05
00815	MUNSTER	ND	DAK	01	01259	MALTA	MT	DAK	05
00820	BREMEN	ND	DAK	01	01268	WAGNER	MT	DAK	05
00827	HAMBERG	ND	DAK	01	01276	DOODSON	MT	DAK	05
00833	HEIMDAL	ND	DAK	01	01286	COBURG	MT	DAK	05
00839	WELLSBURG	ND	DAK	01	01291	SAVOY	MT	DAK	05
00845	SELZ	ND	DAK	01	01294	KALISPELL LINE JCT	MT	DAK	05
00852	CLIFTON	ND	DAK	01	01302	HARLEM STOCK YARDS	MT	DAK	05
00861	AYLMER	ND	DAK	01	01303	HARLEM	MT	DAK	05
00870	GUTHRIE	ND	DAK	01	01304	HARLEM BEET TRACK	MT	DAK	05
00876	RANGELEY	ND	DAK	01	01309	FT. BELKNAP	MT	DAK	05
00883	KARLSRUHE	ND	DAK	01	01315	ZURICH	MT	DAK	05
00886	FALSEN PIT	ND	DAK	01	01319	NORTH FORK	MT	DAK	05
00896	VERENHAYE	ND	DAK	01	01322	GREAT WESTERN SUGAR	MT	DAK	05
00902	GENOA	ND	DAK	01	01323	CHINDOK STOCKYARDS	MT	DAK	05
00909	SURREY JCT	ND	DAK	01	01324	CHINDOK	MT	DAK	05
00910	GAVIN YARD FREIGHT	ND	DAK	01	01332	LOHMAN	MT	DAK	05
00911	GAVIN YARD	ND	DAK	01	01345	HAVRE	MT	DAK	05
00912	SWENSON	ND	DAK	01					
00913	J. D. SWITCH	ND	DAK	01	01346	HAVRE-PASSENGER	MT	DAK	05
00914	JCT LINE TO TATMAN	ND	DAK	01	01350	PACIFIC JCT.	MT	DAK	05
00915	MINDT STOCK YARDS	ND	DAK	01					
00916	MINDT	ND	DAK	01	01356	BURNHAM	MT	DAK	05
			DAK	04	01361	FRESNO	MT	DAK	05
00917	MINDT-PASSENGER	ND	DAK	01	01365	KREMLIN	MT	DAK	05
00919	GN INDUSTRIAL TRACK	ND	DAK	01	01375	GILDFORD	MT	DAK	05
00920	BUILDERS SUPPLY CO SPUR	ND	DAK	01	01381	HINGHAM	MT	DAK	05
00921	FARMERS UNION CENTRAL	ND	DAK	01	01387	RUDYARD	MT	DAK	05
00930	DES LACS	ND	DAK	01	01394	INVERNESS	MT	DAK	05
00934	LONETREE	ND	DAK	01	01397	JOPLIN	MT	DAK	05
00939	BERTHOLD	ND	DAK	01	01400	BUELOW	MT	DAK	05
			DAK	14	01407	CHESTER	MT	DAK	05
00940	CRDSBY LINE JCT	ND	DAK	01	01413	TIBER	MT	DAK	05
00949	TAGUS	ND	DAK	01	01420	LOTHAIR	MT	DAK	05
00956	BLAISELL	ND	DAK	01	01426	GALATA	MT	DAK	05
00963	PALERMO	ND	DAK	01	01432	DEVON	MT	DAK	05
00969	STANLEY LINE JCT	ND	DAK	01	01441	DUNKIRK	MT	DAK	05
00970	STANLEY	ND	DAK	01	01449	NEWBOLD	MT	DAK	05
			DAK	07	01450	JCT LINE TO GREAT FALLS	MT	DAK	05
00978	ROSS	ND	DAK	01	01451	SHELBY	MT	DAK	05
			DAK	14	01453	S G JCT	MT	DAK	05
			DAK	14	01464	ETHRIDGE	MT	DAK	05
			DAK	04	01470	UNION OIL CO OF CALIF	MT	DAK	05
			DAK	04	01475	CUT BANK	MT	DAK	05
			DAK	04	01481	GUNSIGHT	MT	DAK	05
			DAK	04	01484	SUNOANCE	MT	DAK	05
			DAK	04	01486	PARDUE SAMMONS SPUR	MT	DAK	05
			DAK	07	01495	MERINETHER	MT	DAK	05
			DAK	04	01501	BLACKFOOT	MT	DAK	05

STATIONS - NUMERICAL

OPERATING STATION NUMBER	STATION	STATE	DIV.	SUB DIV.	OPERATING STATION NUMBER	STATION	STATE	DIV.	SUB DIV.
01508	BROWNING	MT	MONT	02	01948	FINNEY & PATHIES LBR	WA	SPOK	05
01513	TRIPLE DIVIOE	MT	MONT	02	01956	IRBY	WA	SPOK	05
01517	SPOTTED ROBE	MT	MONT	02	01959	GIBSON	WA	SPOK	05
01522	GLACIER PARK	MT	MONT	02	01963	MARLIN	WA	SPOK	05
01525	BISON	MT	MONT	02	01970	WILSON CREEK	WA	SPOK	05
01534	SUMMIT	MT	MONT	02	01978	STRATFORD	WA	SPOK	05
01540	BLACKETTAIL	MT	MONT	02	01982	ADRIAN JCT	WA	SPOK	05
01548	NIMROD	MT	MONT	02			WA	PORT	16
01552	ESSEX	MT	MCNT	02	01983	ADRIAN	WA	SPOK	05
01555	ESSEX PIT	MT	MCNT	02			WA	PORT	16
01558	PINNACLE	MT	MONT	02	01988	SOAP LAKE	WA	SPOK	05
01568	RED EAGLE	MT	MONT	02	01991	AIR BASE, WASHINGTON	WA	SPOK	05
01578	BELTON	MT	MCNT	02	01993	EPHRATA	WA	SPOK	05
01586	CORAM	MT	MONT	02	01994	OLSON SPUR	WA	SPOK	05
01589	DIVISION POINT	MT	MCNT	02	01995	MORRISON-KNUOSEN CO	WA	SPOK	05
01590	CONKELLEY	MT	MONT	02	01998	NAYLOR	WA	SPOK	05
				SPOK	02003	WINCHESTER	WA	SPOK	05
01591	ANACONDA ALUMINUM CO.	MT	SPOK	01	02009	QUINCY	WA	SPOK	05
01593	COLUMBIA FALLS	MT	SPOK	01	02010	QUINCY-STANDARD OIL	WA	SPOK	05
				SPOK	02016	CRATER	WA	SPOK	05
01596	HALF MOON	MT	SPOK	01	02020	TRINIDAD	WA	SPOK	05
01597	FH STOLTZE LAND LBR	MT	SPOK	01	02023	GRAVEL SPUR	WA	SPOK	05
01601	WHITEFISH	MT	SPOK	01	02030	COLUMBIA RIVER	WA	SPOK	05
01607	VISTA	MT	SPOK	01			WA	SPOK	16
01613	LUPFER	MT	SPOK	01	02033	VOLTAGE	WA	SPOK	05
01618	OLNEY	MT	SPOK	01	02035	ROCK ISLAND	WA	SPOK	05
01624	RADNOR	MT	SPOK	01	02038	ALCOCK SPUR	WA	SPOK	05
01631	STRYKER	MT	SPOK	01	02037	KAMECKI CHEMICAL CO	WA	SPOK	05
				SPOK	02038	MALAGA	WA	SPOK	05
01636	BRINSTONE	MT	SPOK	01	02041	PESHASTIN LBR. & BOX, INC.	WA	SPOK	05
01644	SWAMP CREEK (3 TRKS)	MT	SPOK	01	02043	APPLEYARD	WA	SPOK	05
01646	TWIN MEADOWS	MT	SPOK	01	02044	WENATCHEE	WA	SPOK	15
01656	ROCK CREEK	MT	SPOK	01			WA	PAC	01
01665	HOLF PRAIRIE	MT	SPOK	01	02045	WENATCHEE	WA	SPOK	05
01672	TAMARACK	MT	SPOK	01	02046	OROVILLE LINE JCT	WA	SPOK	05
01683	FISHER RIVER	MT	SPOK	01	02053	MONITOR	WA	PAC	01
01692	RIVERVIEW	MT	SPOK	01	02056	CASHMERE	WA	PAC	01
01710	RIPLEY	MT	SPOK	01	02061	DRYDEN	WA	PAC	01
01713	W. R. GRACE CO. SIDING	MT	SPOK	01	02064	PESHASTIN	WA	PAC	01
01717	J NEILS LUMBER CO SPUR	MT	SPOK	01	02066	OLD LEAVENWORTH	WA	PAC	01
01719	LIBBY	MT	SPOK	01	02068	LEAVENWORTH	WA	PAC	01
01729	KOOTENAI FALLS	MT	SPOK	01	02073	CHUMSTICK	WA	PAC	01
01736	TROY	MT	SPOK	01	02081	WINTON	WA	PAC	01
				SPOK	02087	MERRITT	WA	PAC	01
01742	YAKT	MT	SPOK	03	02094	BERNE	WA	PAC	01
01749	LEONIA	ID	SPOK	03	02103	SCENIC	WA	PAC	01
01750	MONTANA-IDAHO STATE LINE	MT	SPOK	03	02116	SKYKOMISH	WA	PAC	01
01756	KATKA SPUR	ID	SPOK	03	02118	MILLER RIVER QUARRY	WA	PAC	01
01761	CROSSPORT SPUR	ID	SPOK	03	02119	IDEAL CEMENT CO SPUR	WA	PAC	01
01763	CROSSPORT	ID	SPOK	03	02120	GROTTO	WA	PAC	01
01765	IDAHO-BOYO CONLEE SPUR	ID	SPOK	03	02124	BARING	WA	PAC	01
01767	BONNERS FERRY	ID	SPOK	03	02130	INDEX	WA	PAC	01
01768	JCT LINE TO PORT HILL	ID	SPOK	03	02139	GOLD BAR	WA	PAC	01
01772	MURAVIA	ID	SPOK	03	02144	SULTAN	WA	PAC	01
01778	NAPLES	ID	SPOK	03	02152	MONROE	WA	PAC	01
01786	ELMIRA	ID	SPOK	03	02152	MONROE GRAVEL PIT SPUR	WA	PAC	01
01791	EMERSON SPUR	ID	SPOK	03	02154	FRYLANDS	WA	PAC	01
01792	PACK RIVER LUMBER CO.	ID	SPOK	03	02155	MCKENNON SPUR	WA	PAC	01
01793	COLBURN	ID	SPOK	03	02158	SNOWHOMISH	WA	PAC	01
01798	SANDPOINT JUNCTION	ID	SPOK	03			WA	PAC	07
01803	SANDPOINT	ID	RKMT	02	02199	SNOWHOMISH JUNCTION	WA	PAC	01
				SPOK	02161	LOWELL JCT-COMN TO	WA	PAC	01
01810	ALGOMA	ID	SPOK	02	02163	LOWELL	WA	PAC	01
01817	COCOLALLA	ID	SPOK	02	02164	LOWELL JCT.	WA	PAC	01
01830	ATHOL	ID	SPOK	02	02165	P. A. JCT.	WA	PAC	01
01837	RAMSEY	ID	SPOK	02	02166	EVERETT	WA	PAC	02
01843	RATHORUM	ID	SPOK	02			WA	PAC	02
01850	HAUSER	ID	SPOK	02	02167	EAST EVERETT JCT	WA	PAC	01
				SPOK	02168	EVERETT PASSENGER	WA	PAC	01
01851	IDAHO-WASHINGTON STATE LINE	WA	SPOK	02			WA	PAC	02
01855	OTIS ORCHARDS	WA	SPOK	02	02169	EVERETT JCT.	WA	PAC	01
01858	VELOX	WA	SPOK	02			WA	PAC	02
01859	TRENTWOOD SPUR	WA	SPOK	02	02170	OIL STATION	WA	PAC	02
01860	TRENTWOOD	WA	SPOK	02	02171	EVERETT EXPDRT	WA	PAC	02
01861	IRVIN	WA	SPOK	02	02172	MUKILTEO	WA	PAC	01
01865	PARKWATER	WA	SPOK	02	02173	BOEING CD JCT	WA	PAC	01
01866	YAROE	WA	SPOK	02	02174	BOEING CD	WA	PAC	01
01867	SPOKANE YARO	WA	SPOK	02	02182	EDMONOS	WA	PAC	01
01870	SPOKANE	WA	SPOK	02	02184	AMER BITUMINALS & ASPH	WA	PAC	01
				SPOK	02185	STANDARD OIL CO.'S TRKS.	WA	PAC	01
01879	HIGHLAND ROCK QUARRY	WA	SPOK	05	02186	RICHMOND BEACH	WA	PAC	01
01880	HIGHLAND	WA	SPOK	05	02193	BALLARD	WA	PAC	01
01883	LYONS	WA	SPOK	05	02194	SEATTLE-TERRY AVE	WA	PAC	01
01888	GEIGER FIELO JCT	WA	SPOK	05	02195	INTERBAY (BALMER YARO)	WA	PAC	01
				SPOK			WA	PAC	08
01889	FAIRCHILD	WA	SPOK	05	02196	JCT TERRY AVE LINE	WA	PAC	01
01893	ESPANOLA	WA	SPOK	05	02197	INTERBAY NAVY DOCKS	WA	PAC	01
01896	GEIGER FIELO	WA	SPOK	05	02198	INTERBAY RAILWAY DOCK	WA	PAC	01
01899	MAUKON	WA	SPOK	05	02199	SEATTLE EXPDRT	WA	PAC	01
01905	EDWALL	WA	SPOK	05	02200	SEATTLE KING STREET STATION	WA	PAC	03
01909	CANBY	WA	SPOK	05			WA	PAC	08
01914	BLUESTEM	WA	SPOK	05	02201	SEATTLE	WA	PAC	03
01922	HARRINGTON	WA	SPOK	05	02202	SPOKANE ST.	WA	PAC	03
01928	MOHLER	WA	SPOK	05	02203	ARGO	WA	PAC	03
01932	DOWNES	WA	SPOK	05			WA	PAC	13
01937	LAMONA	WA	SPOK	05	02205	VAN ASSELT	WA	PAC	13
01942	NECHU	WA	SPOK	05	02207	RHODES	WA	PAC	03
01946	PORTLAND FLOURING MILL	WA	SPOK	05	D3001	MINNEAPOLIS PASSENGER	WA	MINN	09
01947	COESSA	WA	SPOK	05					

STATIONS - NUMERICAL

OPERATING STATION NUMBER	STATION	STATE	DIV.	SUB DIV.	OPERATING STATION NUMBER	STATION	STATE	DIV.	SUB DIV.
03002	MINNEAPOLIS 1ST NO	MN	MINN	07	03342	ELDRIDGE	ND	YWST	01
03003	MINNEAPOLIS FREIGHT	MN	MINN	09	03345	STANDARO SPUR	ND	YWST	01
03004	LYNDALE JCT.	MN	MINN	02	03352	WINDSOR	ND	YWST	01
		MN	MINN	02	03356	CLEVELAND	ND	YWST	01
		MN	MINN	09	03464	MEDINA	ND	YWST	01
		MN	MINN	10	03372	CRYSTAL SPGS	ND	YWST	01
03005	CEDAR LAKE	MN	MINN	02	03377	LADOGA	ND	YWST	01
03006	CEDAR LAKE JCT	MN	MINN	02	03380	TAPPEN	ND	YWST	01
03007	AMOR SPUR	MN	MINN	02	03386	DAWSON	ND	YWST	01
03008	PHILLIPI EQUIPMENT CO	MN	MINN	02	03394	STEELE	ND	YWST	01
03009	HOPKINS LINE JCT	MN	MINN	02	03404	DRISCOLL	ND	YWST	01
03010	FRED WHEBERG&SON	MN	MINN	02	03412	STERLING	ND	YWST	01
03014	WAYZATA	MN	MINN	02	03419	MCKENZIE	ND	YWST	01
		MN	MINN	11			ND	YWST	04
03015	HUTCHINSON JCT	MN	MINN	02	03424	BURLEIGH	ND	YWST	01
03018	LONG LAKE	MN	MINN	02	03432	PIERCE	ND	YWST	01
03022	MAPLE PLAIN	MN	MINN	02	03437	BISHARCK	ND	YWST	01
03029	OELAND	MN	MINN	02	03438	WATER WORKS	ND	YWST	01
03036	MONTROSE	MN	MINN	02	03440	JEWINGS SPUR	ND	YWST	01
03038	WAVERLY	MN	MINN	02	03444	MANDAN	ND	YWST	01
03043	HOWARD LAKE	MN	MINN	02			ND	YWST	02
03044	FARMERS COOP DAIRY ASSN	MN	MINN	02			ND	YWST	05
03050	COKATO	MN	MINN	02			ND	YWST	06
03056	CASSEL	MN	MINN	02	03447	SUNNY	ND	YWST	02
03061	DARWIN	MN	MINN	02	03451	LYONS	ND	YWST	02
03066	CONSUMERS COOP OIL	MN	MINN	02	03458	SWEET BRIAR	ND	YWST	02
03067	LITCHFIELD	MN	MINN	02	03464	JUOSON	ND	YWST	02
03074	GROVE CITY	MN	MINN	02	03471	NEW SALEM	ND	YWST	02
03080	ATWATER	MN	MINN	02	03475	NORTH ALMONT	ND	YWST	02
03087	KANDIYOH	MN	MINN	02	03481	OENGATE	ND	YWST	02
03090	WILLMAR-STOCKYARD	MN	MINN	02	03491	GLEN ULLIN	ND	YWST	02
03091	WILLMAR-JCT	MN	MINN	02	03496	EAGLE NEST	ND	YWST	02
03092	WILLMAR	MN	MINN	03	03504	HEBRON	ND	YWST	02
		MN	MINN	10	03513	ANTELOPE	ND	YWST	02
03093	WILLMAR-PASSENGER	MN	MINN	02	03518	RICHARDTON	ND	YWST	02
03094	SIOUX CITY LINE JCT	MN	MINN	02	03524	TAYLOR	ND	YWST	02
03095	WILLMAR INDUSTRIAL TK	MN	MINN	02	03529	BOYLE	ND	YWST	02
03099	PENNOCK	MN	MINN	02	03532	GLAOSTONE	ND	YWST	02
03107	KERKHOFEN	MN	MINN	02	03538	LEHIGH	ND	YWST	02
03111	MURDOCK	MN	MINN	02	03543	OTKINSON	ND	YWST	02
03116	DE GRAFF	MN	MINN	02	03548	ELAND	ND	YWST	02
03123	BENSON	MN	MINN	02	03553	SOUTH HEART	ND	YWST	02
		MN	MINN	12	03562	SPUR	ND	YWST	02
03124	HURON LINE JCT	MN	MINN	02	03563	BELFIELD	ND	YWST	02
03129	CLONTARF	MN	MINN	02	03564	SPUR	ND	YWST	02
03139	HANCOCK	MN	MINN	02	03569	FRYBURG	ND	YWST	02
03147	BROWNS VALLEY LINE JCT	MN	MINN	02	03574	SULLY SPRINGS	ND	YWST	02
03148	MORRIS	MN	MINN	02	03582	WEDRON	ND	YWST	02
		MN	MINN	13	03583	LITTLE MISSOURI	ND	YWST	02
		MN	MINN	18	03588	RIDER	ND	YWST	02
03156	DONNELLY	MN	MINN	02	03594	DEMORES	ND	YWST	02
03167	HERMAN	MN	MINN	02	03599	SENTINEL BUTTE	ND	YWST	02
03172	NORCROSS	MN	MINN	02	03607	BEACH	ND	YWST	02
03178	CHARLESVILLE	MN	MINN	02			ND	YWST	07
03183	TINTAL	MN	MINN	02	03610	NORTH DAKOTA-MONTANA STATE LINE	ND	YWST	02
03186	ABERDEEN LINE JCT.	MN	MINN	02	03613	YATES	MT	YWST	02
		MN	MINN	14	03618	WIBAUX	MT	YWST	02
03190	CAMPBELL	MN	MINN	02	03621	BEAVER HILL	MT	YWST	02
03198	DORAN	MN	MINN	02	03628	HODGES	MT	YWST	02
03203	DIVISION POINT	MN	MINN	02	03634	IONA	MT	YWST	02
03204	BRECKENRIDGE	PN	MINN	02	03644	CURRY	MT	YWST	02
		FRGO	03		03649	GLENDIVE	MT	YWST	03
03205	BRECKENRIDGE PASSENGER	MN	MINN	02			MT	YWST	08
03206	MINNESOTA-NORTH DAKOTA STATE LINE	MN	MINN	02			MT	YWST	10
		FRGO	03		03651	SIDNEY BR	MT	YWST	03
03207	WAMPETON	ND	MINN	02	03656	COLGATE	MT	YWST	03
		FRGO	03		03663	HOYT	MT	YWST	03
03209	WAMPETON JCT.	ND	MINN	02	03668	MARSH	MT	YWST	03
		MN	MINN	04	03678	FALLON	MT	YWST	03
03213	OWIGHT	ND	MINN	04	03688	TERRY	MT	YWST	03
03220	GALCHUTT	ND	MINN	04	03698	BLATCHFORD	MT	YWST	03
03223	PITCAIRN	ND	MINN	04	03701	BENZ	MT	YWST	03
03227	COLFAX	ND	MINN	04	03708	SHIRLEY	MT	YWST	03
03233	WALCOTT	ND	MINN	04	03718	TUSLER	MT	YWST	03
03241	KINOKED	ND	MINN	04	03723	HURN	MT	YWST	03
03245	DAVENPORT JUNCTION	ND	MINN	04	03727	MILES CITY	MT	YWST	03
03246	DAVENPORT	ND	MINN	04	03729	FORT KEOGH SPUR	MT	YWST	03
		FRGO	08		03733	ULMER	MT	YWST	03
03250	ADDISON	ND	MINN	04	03738	HORTON	MT	YWST	03
03251	CHAFFEE LINE JCT.	ND	MINN	04	03747	HATHAWAY	MT	YWST	03
03253	DURBIN	ND	MINN	04	03754	JOPPA	MT	YWST	03
03270	WHEATLAND	ND	FRGO	01	03760	ROSEBUD	MT	YWST	03
03273	MAGNOLIA	ND	FRGO	01	03765	FLYNN	MT	YWST	03
03279	BUFFALO	ND	FRGO	01	03772	FORSYTH	MT	YWST	03
03285	TOWER CITY	ND	FRGO	01	03778	NICHOLS	MT	YWST	03
03288	KOLODK	ND	FRGO	01			MT	YWST	11
03290	ORISKA	ND	FRGO	01	03783	MAUDRU	MT	YWST	03
03296	PEAK	ND	FRGO	01	03787	FINCH	MT	YWST	03
03301	VALLEY CITY	ND	FRGO	01	03793	SANDERS SPUR	MT	YWST	03
03306	BEREA	ND	FRGO	01	03797	TILER	MT	YWST	03
03312	SANBORN	ND	FRGO	01	03800	HYSHAM	MT	YWST	03
		FRGO	10		03805	MYERS	MT	YWST	03
03317	ECKELSON	ND	FRGO	01	03815	BIG HORN	MT	YWST	03
03321	URBANA	ND	FRGO	01	03821	CUSTER	MT	YWST	03
03325	SPIRITWOOD	ND	FRGO	01	03828	FEE	MT	YWST	03
03331	BLOOM	ND	FRGO	01	03829	WACO	MT	YWST	03
03336	JAMESTOWN	ND	FRGO	01	03838	BULL MOUNTAIN	MT	YWST	03
		FRGO	11		03843	POMPEY'S PILLAR	MT	YWST	03
		YWST	01		03848	NEWTON	MT	YWST	03
03339	J T GRAIN CO	ND	YWST	01	03851	MANN	MT	YWST	03

STATIONS - NUMERICAL

OPERATING STATION NUMBER	STATION	STATE	DIV.	SUB DIV.	OPERATING STATION NUMBER	STATION	STATE	DIV.	SUB DIV.
03853	WORDEN	MT	YWSY	03	05280	FISHER	MN	DAK	16
03855	KNOX	MT	YWSY	03	05288	MALLORY	MN	DAK	16
03860	WYNE SPUR	MT	YWSY	03	05291	NORTHLAND CHEMICAL	MN	DAK	16
04099	DULUTH EXPORT	MN	WISC	01	05292	AMERICAN CRYSTAL SUGAR CO SPUR	MN	DAK	16
05000	DULUTH UNION STATION	MN	WISC	01	05293	EAST GRAND FORKS	MN	DAK	16
05001	DULUTH	MN	WISC	01					
				02	05294	MINNESOTA-NORTHDAKOTA STATE LINE	MN	DAK	16
05002	WISCONSIN-MINNESOTA STATE LINE	MN	WISC	01					17
05003	SUPERIOR-DOCK	WI	WISC	01	05295	GRAND FORKS	ND	DAK	16
05004	SUPERIOR	WI	WISC	01					17
				08	05296	GRAND FORKS PASSENGERS	ND	DAK	16
05005	SUPERIOR UNION STATION	WI	WISC	01					17
05006	BEUKNAP STREET	WI	WISC	01	05297	UNIVERSITY	ND	DAK	16
05007	SUPERIOR EXPORT	WI	WISC	01	05298	NECHE LINE JCT	ND	DAK	16
05008	CENTRAL AVE.	WI	WISC	04	05299	PA TOWER	ND	DAK	15
				07					16
05010	SAUNDERS	WI	WISC	01					21
05013	BOYLSTON	WI	WISC	01	05300	JCT. LINE TO FARGO	ND	DAK	15
				05					16
05019	DEWEY	WI	WISC	05	05301	POWELL	ND	DAK	16
05021	WISCONSIN MINNESOTA LINE	WI	WISC	05	05310	EMERADO	ND	DAK	16
05022	MINNESOTA WISCONSIN LINE	MN	WISC	05	05311	EMERADO AIR BASE SPUR	ND	DAK	16
05023	STATE LINE TWR	WI	WISC	04	05313	GRAND FORKS AIR BASE	ND	DAK	16
				05	05316	ARVILLA	ND	DAK	16
05024	WISCONSIN MINNESOTA LINE	WI	WISC	05	05322	VANCE LINE JUNCTION	ND	DAK	16
05029	ALFORD	MN	WISC	05					18
05032	CARLTON TOWER	MN	WISC	05	05323	LARIMORE	ND	DAK	16
05033	CARLTON	MN	WISC	02					18
				04	05325	HANNAH JCT	ND	DAK	16
				05					18
05036	SCANLON	MN	WISC	05	05330	SHAWNEE	ND	DAK	16
05037	CLOQUET BOX SPUR	MN	WISC	05	05336	NIAGARA	ND	DAK	16
05039	CLOQUET	MN	WISC	02	05343	PETERSBURG	ND	DAK	16
				05	05348	MICHIGAN	ND	DAK	16
05055	BROOKSTON	MN	WISC	05	05353	MAPES	ND	DAK	16
				09	05359	LAKOTA	ND	DAK	16
05056	CASCO	MN	WISC	05					23
05063	PAUPORES	MN	WISC	05	05360	SARLES LINE JCT	ND	DAK	16
05068	MIRBAT	MN	WISC	05					23
05073	FLOODWOOD	MN	WISC	05	05363	BARTLETT	ND	DAK	16
05079	ISLAND	MN	WISC	05	05368	BOYON	ND	DAK	16
05080	HARTLEYS SPUR	MN	WISC	05	05373	CRARY	ND	DAK	16
05086	WAMINA	MN	WISC	05	05378	KEITH	ND	DAK	16
05090	SWAN RIVER	MN	WISC	05	05382	NOLAN LINE JUNCTION	ND	DAK	16
05095	WARBA	MN	WISC	05					20
05099	PHILBIN	MN	WISC	05	05383	DEVILS LAKE	ND	DAK	20
05102	BL ACKBERRY	MN	WISC	05					16
05105	NASHAUK JUNCTION	MN	WISC	05					20
05106	GUNN	MN	WISC	05	05384	DEVILS LAKE-PASSENGER	ND	DAK	16
				09	05385	HANSBORO LINE JCT	ND	DAK	08
05109	GRAND RAPIDS	MN	WISC	05					20
05112	TIOGA	MN	WISC	05	05387	DIVISION POINT	ND	DAK	08
05113	SEYTON	MN	WISC	05	05391	GRAND HARBOR	ND	DAK	08
05114	COHASSET MILL & LUMBER CO.	MN	WISC	05	05396	PENN	ND	DAK	08
05115	COHASSET	MN	WISC	05	05402	CHURCHS FERRY	ND	DAK	08
05116	MINN. POWER AND LIGHT SPUR	MN	WISC	05					09
05123	CHIPPewa WOOD PROCESSING SPUR	MN	WISC	05	05403	ST JOHN LINE JCT	ND	DAK	08
05124	DEER RIVER	MN	WISC	05					09
05131	BALL CLUB	MN	WISC	05	05410	NILES	ND	DAK	08
05144	BENA	MN	WISC	05	05414	LEEDS	ND	FRGO	11
05151	SCHLEY	MN	WISC	05					08
05153	SOO JCT.	MN	WISC	05	05415	LEEDS JUNCTION	ND	DAK	08
05156	WEBSTER LUMBER CO.	MN	WISC	05	05420	YORK	ND	DAK	08
05163	CASS LAKE	MN	WISC	05					10
				14	05421	OUNSEITH LINE JCT	ND	DAK	08
05164	SAUK CENTRE LINE JCT	MN	WISC	05					10
05165	MESABI DAKOTA DIVISION	MN	WISC	05	05426	KNOX	ND	DAK	08
05167	FARRIS	MN	WISC	05	05432	PLEASANT LAKE	ND	DAK	08
05172	ROSSBY	MN	WISC	05	05441	RUGBY	ND	DAK	08
05177	BENARDI TOWER	MN	WISC	05					11
05178	BEMIDJI	MN	WISC	05	05442	ANTLER LINE JCT	ND	DAK	08
05179	AIRPORT SPUR	MN	WISC	05					11
05181	RASSMUSSEN BROS CONSTR CO	MN	WISC	05	05446	TUNBRIDGE	ND	DAK	08
05184	WILTON	MN	WISC	05	05452	BERWICK	ND	DAK	08
05190	SOLWAY	MN	WISC	05	05460	TOWNER	ND	DAK	08
05196	SHEVLIN	MN	WISC	05					12
05197	FA BLAKESLEE MILL SPUR	MN	WISC	05	05461	MAXBASS LINE JCT	ND	DAK	08
05202	MINNESOTA PIPE LINE	MN	WISC	05					12
05203	BAGLEY	MN	WISC	05	05468	OENBIGH	ND	DAK	08
05211	EBRO	MN	WISC	05	05481	GRANVILLE	ND	DAK	08
05216	LENGBY	MN	WISC	05					13
05224	FOSSTON	MN	WISC	05	05482	SHERWOOD LINE JCT	ND	DAK	08
05231	MCINTOSH	MN	WISC	05					13
05237	ERSKINE	MN	WISC	05	05487	NORWICH	ND	DAK	08
05243	SOLAR GAS	MN	WISC	05	05495	SURREY	ND	DAK	01
05244	MENTOR	MN	WISC	05					08
05250	DUGDALE	MN	WISC	05	06001	DIVISION POINT	MN	WISC	01
05251	TILOEN JCT.	MN	WISC	05	06002	NORTH CENTRAL PUBLIC SERVICE SPUR	MN	WISC	01
				11	06006	ANDOVER	MN	WISC	01
05255	BENOIT	MN	WISC	05	06012	CEDAR	MN	WISC	01
05259	BENOIT PIT	ND	WISC	05	06018	BETHEL	MN	WISC	01
05262	BURNELL	MN	WISC	05	06024	ISANTI	MN	WISC	01
05265	REDLAND JCT.	MN	WISC	05	06029	CAMBRIDGE	MN	WISC	01
				FRGO	06032	RURAL COOP. POWER ASS'N SPUR	MN	WISC	01
05268	CROOKSTON JCT	MN	WISC	05	06034	GRANDY	MN	WISC	01
05269	GRAND FORKS JCT	MN	WISC	05	06037	STANCHFIELD	MN	WISC	01
05270	CROOKSTON FREIGHT	MN	WISC	05	06040	BRADAH	MN	WISC	01
				12	06046	GRASSTON	MN	WISC	01
				17	06051	HENRIETTE	MN	WISC	01
05271	FISHER LINE JCT	MN	DAK	17	06056	BROCK PARK JCT	MN	WISC	01
05272	CROOKSTON-PASSENGER	MN	DAK	17					

STATIONS - NUMERICAL

OPERATING STATION NUMBER	STATION	STATE	DIV.	SUB DIV.	OPERATING STATION NUMBER	STATION	STATE	DIV.	SUB DIV.
06057	BROOK PARK	MN	WISC	01	07347	TRINITY STEEL CO	MN	MINN	10
06064	HINCKLEY TOWER	MN	WISC	06	07348	NEW LONDON GRAVEL PIT	MN	MINN	10
06065	HINCKLEY	MN	WISC	01	07350	NEW LONDON MATERIALS AND CONSTRUCT	MN	MINN	10
06074	SANDSTONE	MN	WISC	02	07353	HAWICK	MN	MINN	10
06080	ASKOV	MN	WISC	01	07354	MOORMAN MFG. CO.	MN	MINN	10
06088	BRUNO	MN	WISC	01	07358	PAYNESVILLE	MN	MINN	10
06094	KERRICK	MN	WISC	01	07364	ROSCOE	MN	MINN	10
06096	DUQUETTE	MN	WISC	01	07370	RICHMOND	MN	MINN	10
06100	NICKERSON	MN	WISC	01	07374	COLD SPRING	MN	MINN	10
06111	MINNESOTA-WISCONSIN STATE LINE	MN	WISC	01	07379	ROCKVILLE	MN	MINN	10
06112	FOXBORO	WI	WISC	01	07383	COLO SPRING GRANITE SPUR	MN	MINN	10
06118	OEHAM	WI	WISC	01	07384	NORTH STAR GRANITE CORP. SPUR	MN	MINN	10
06635	HAGER	OR	PORT	05	07385	EMPIRE QUARRY SPUR	MN	MINN	10
06640	OLENE	OR	PORT	05	07386	QUARRY TRACKS	MN	MINN	10
06642	MOYINA	OR	PORT	05	07387	ST CLOUD SHOPS	MN	MINN	10
06645	DAIRY	OR	PORT	05	07388	RICE JCT.	MN	MINN	10
06650	HORTON	OR	PORT	05	07389	OSSEO LINE JCT	MN	MINN	10
06678	SPRING RIVER	OR	PORT	05	07392	BROOK PARK LINE JCT	MN	MINN	01
06685	BEATTY	OR	PORT	05	07393	EAST ST. CLOUD	MN	MINN	01
06690	SYCAN	OR	PORT	05					
06695	BLV	OR	PORT	05	07394	SAUK RAPIOS LINE JCT	MN	MINN	01
07003	ABEL	NE	LINC	10	07400	PARENT	MN	WISC	06
07004	RIVERSIDE	NE	LINC	10	07404	FOLEY	MN	WISC	06
07007	WANA	NE	LINC	10	07407	RONNEBY	MN	WISC	06
07015	YUTAN	NE	LINC	10	07409	DAKOTA	MN	WISC	06
07020	FACKLER	NE	LINC	10	07415	FORESTON	MN	WISC	06
07021	LE SHARA	NE	LINC	10	07417	MILACA JCT	MN	MINN	17
07029	FREMONT	NE	LINC	10					
07038	NICKERSON	NE	LINC	10	07418	MILACA	MN	MINN	17
07044	WINSLOW	NE	LINC	10	07424	BOCK	MN	WISC	06
07053	UEHLING	NE	LINC	10	07431	OGILVIE	MN	WISC	06
07056	ESSEN	NE	LINC	10	07432	MORA	MN	WISC	06
07060	OAKLAND	NE	LINC	10	07439	KANABEC HOWE. CO. SPUR	MN	WISC	06
07070	LYONS	NE	LINC	10	07444	QUAMBA	MN	WISC	06
07072	ANDERSON	NE	LINC	10	09001	M. W. JCT.	MN	MINN	10
07076	ROSALIE	NE	LINC	10	09005	ROBBINSDALE	MN	MINN	10
07082	WALTHILL	NE	LINC	10	09007	CRYSTAL LUMBER CO. SPUR	MN	MINN	10
07088	WINNEBAGO	NE	LINC	10	09009	MIDWAY PLATT CO. SPUR	MN	MINN	10
07094	HOWE	NE	LINC	10	09010	OSSESS CONCRETE CO. SPUR	MN	MINN	10
07102	DAKOTA CITY C&M XING	NE	LINC	10	09011	OSSEO	MN	MINN	10
07103	LAKETON	NE	LINC	10	09012	BLADHOLM BROS CULV	MN	MINN	10
07104	FERRY	NE	LINC	10	09013	NORTH STAR CONCRETE CO. SPUR	MN	MINN	10
07105	SO. SIOUX CITY	NE	LINC	10	09018	HENNEPIN COOP FEED EXCHANGE SPUR	MN	MINN	10
07106	NEBRASKA-IOWA STATE LINE	NE	LINC	10	09020	ROGERS	MN	MINN	10
07109	SIOUX CITY (26TH STREET YARD)	IA	LINC	03	09021	K&K MFG. CO. SPUR	MN	MINN	10
07110	SIOUX CITY UNION STATION	IA	LINC	10	09022	ROGERS HOWE. & LBR. CO.	MN	MINN	10
07118	HINTON	IA	MINN	03	09027	ALBERTVILLE	MN	MINN	10
07119	WREN TOWER	IA	MINN	03	09035	MONTICELLO	MN	MINN	10
07125	MERRILL	IA	MINN	03	09038	NORTHERN STATES POWER CO. SPUR	MN	MINN	10
07138	STRUBLE	IA	MINN	03	09050	CLEARWATER	MN	MINN	10
07143	MAURICE	IA	MINN	03	09056	CENTRAL BI-PRODUCTS CO. SPUR	MN	MINN	10
07151	SIOUX CENTER	IA	MINN	03	09059	TIESTON MILL SPUR	MN	MINN	10
07159	PERKINS	IA	MINN	03	09060	BARR PACKING CO. SPUR	MN	MINN	10
07168	ODON	IA	MINN	03	09061	STIMMERS & CAMPBELL SPUR	MN	MINN	10
07173	ALVORD	IA	MINN	03	09062	PETERS CO SPUR	MN	MINN	10
07180	LESTER	IA	MINN	03	09063	STUDEBAKER CORP SPUR	MN	MINN	10
07185	IOWA-MINNESOTA STATE LINE	IA	MINN	03	09064	WALDOEF SPUR	MN	MINN	10
07187	HILLS	MN	MINN	03	09065	FEDERAL HOSPITAL SPUR	MN	MINN	10
07196	MINNESOTA-SOUTH OAKOTA STATE LINE	MN	MINN	03	09066	WILLMAR KAKOTA DIVISION	MN	MINN	10
07202	GRAVEL PIT SPUR	SD	MINN	03	09070	ST. JOSEPH	MN	FRGO	02
07204	GARRETSON	SD	MINN	03	09072	COLLEGEVILLE	MN	FRGO	02
07205	YANKTON LINE JCT	SD	MINN	15	09078	AVON	MN	FRGO	02
07207	SHERMAN	SD	MINN	03	09084	ALBANY	MN	FRGO	02
07209	SOUTH-DAKOTA-MINNESOTA STATE LINE	SD	MINN	03	09090	FREEMPORT	MN	FRGO	02
07215	JASPER	MN	MINN	03	09094	KRAFT FOODS	MN	FRGO	02
07220	INLEN	MN	MINN	03	09096	MELROSE	MN	FRGO	02
07226	PIPESTONE	MN	MINN	03	09104	SAUK CENTRE	MN	MINN	18
07235	HOLLAND	MN	MINN	03					
07243	RUTHTON	MN	MINN	03	09105	PARK RAPIDS JCT.	MN	WISC	14
07248	FLORENCE	MN	MINN	03	09112	WEST UNION	MN	FRGO	02
07250	WESTERN MINNESOTA DAIRY ASSN.	MN	MINN	03	09118	OSAKIS	MN	FRGO	02
07256	RUSSELL	MN	MINN	03	09124	NELSON	MN	FRGO	02
07257	RUSSELL GRAVEL PIT	MN	MINN	03	09127	GENEVA BEACH	MN	FRGO	02
07262	LYNO	MN	MINN	03	09128	ALGONA	MN	FRGO	02
07265	JERZAK CONSTN. CO. SPUR	MN	MINN	03	09129	ALEXANDRIA-PASSENGER	MN	FRGO	02
07266	EOEN INC SPUR	MN	MINN	03	09130	GREAT LAKES PIPE LINE	MN	FRGO	02
07267	APPLETON SILO COMPANY SPUR	MN	MINN	03	09136	GARFIELD	MN	FRGO	02
07268	READI-MEX AND OIL SPUR	MN	MINN	03	09141	BRANDON	MN	FRGO	02
07270	MARSHALL	MN	MINN	03	09147	EVANSVILLE	MN	FRGO	02
07274	GREEN VALLEY	MN	MINN	03	09151	NELBY	MN	FRGO	02
07281	COTTONWOOD	MN	MINN	03	09153	ASHBY	MN	FRGO	02
07288	HANLEY FALLS	MN	MINN	03	09163	DALTON	MN	FRGO	02
07297	GRANITE FALLS	MN	MINN	03	09172	PYROFAX SPUR	MN	FRGO	02
07298	GRANITE FALLS QUARRY	MN	MINN	03	09173	OCCIDENTAL AGRICULTURAL CHEM. CORP	MN	FRGO	02
07303	ASBURY	MN	MINN	03	09174	PELICAN RAPIDS LINE	MN	FRGO	02
07306	RAYMOND	MN	MINN	03	09175	FERGUS FALLS	MN	FRGO	02
07312	CLARA CITY	MN	MINN	03					
07313	VARIETY FOODS SPUR	MN	MINN	03	09177	ASYLUM SPUR	MN	FRGO	03
07320	RAYMOND	MN	MINN	03	09183	CARLISLE	MN	FRGO	02
07326	PRIAM	MN	MINN	03	09191	ROTHSAY	MN	FRGO	02
07330	WILLMAR GAS CO SPUR	MN	MINN	03	09198	LAWDALE	MN	FRGO	02
07334	STATE FARM SPUR	MN	MINN	10	09205	BARNESVILLE	MN	FRGO	02
07342	SPICER	MN	MINN	10	09206	BARNESVILLE JCT	MN	FRGO	06
07346	NEW LONDON	MN	MINN	10	09213	DOWNER	MN	FRGO	06
					09214	DOWNER-PIT	MN	FRGO	06
					09222	GLYNDON CONNECTION	MN	FRGO	06

STATIONS - NUMERICAL

OPERATING STATION NUMBER	STATION	STATE	DIV.	SUB DIV.	OPERATING STATION NUMBER	STATION	STATE	DIV.	SUB DIV.
09224	CLYNDON JUNCTION	NN	FRGO	06	11045	VIRGELLE	MT	MONT	03
09229	AVERILL	NN	FRGO	06	11056	LIPPARD	MT	MONT	03
09237	FELTON	NN	FRGO	06	11062	CHAPPELL	MT	MONT	03
09244	BORUP	NN	FRGO	06	11075	FORT BENTON	MT	MONT	03
09249	AMERICAN OIL CO	NN	FRGO	06	11080	KERSHAW	MT	MONT	03
09251	AMERICAN OIL CO SPUR	NN	FRGO	06	11085	TUNIS	MT	MONT	03
09252	ADA	NN	FRGO	06	11090	CARTER	MT	MONT	03
09253	ADA-AMERICAN CRYST	NN	FRGO	06	11095	FLOWEREE	MT	MONT	03
09257	HADLER	NN	FRGO	06	11103	PORTAGE	MT	MONT	03
09262	LOCKHART	NN	FRGO	06	11109	SHEFFELS	MT	MONT	03
09270	BELTRAMI	NN	FRGO	06	11113	RAINBOW	MT	MONT	03
09275	GREENVIEW	NN	FRGO	06	11118	GREAT FALLS	MT	MONT	03
09285	M N JCT	NN	FRGO	06			MT	MONT	05
					11119	GREAT FALLS-PASSENGER	MT	MONT	03
09288	NOYES JCT.	NN	WISC	12	11120	BILLINGS LINE JCT	MT	MONT	03
					11121	BLACK EAGLE LINE JCT	MT	MONT	03
09289	AGRICULTURAL EXP. SPUR	NN	WISC	12	11122	BLACK EAGLE	MT	MONT	03
09293	SHIRLEY	NN	WISC	12	11123	W. S. JCT.	MT	MONT	03
09301	EUCLIO	NN	WISC	12			MT	RKMT	12
09309	ANGUS	NN	WISC	12	11133	ULM	MT	RKMT	12
09314	ROAN	NN	WISC	12	11147	CASCADE STOCK YARDS	MT	RKMT	12
09316	FERTILIZER SPUR	NN	WISC	12	11148	CASCADE	MT	RKMT	12
09317	WARREN	NN	WISC	12	11155	MORTENSONS SPUR	MT	RKMT	12
09318	BEEF TRACK	NN	WISC	12	11156	HARDY	MT	RKMT	12
09319	EARL SWANSON SPUR	NN	WISC	12	11162	GARY	MT	RKMT	12
09321	LUNA	NN	WISC	12	11164	MID CANON	MT	RKMT	12
09325	AMERICAN SUGAR BEET TRACK	NN	WISC	12	11171	CRAIG	MT	RKMT	12
09327	ARGYLE	NN	WISC	12	11179	WOLF CREEK	MT	RKMT	12
09334	BORDOWICZ SPUR	NN	WISC	12	11180	WOLF CREEK QUARRY	MT	RKMT	12
09335	STEPHEN	NN	WISC	12	11188	SIEBEN	MT	RKMT	12
09336	STEPHEN-AMERICAN	NN	WISC	12	11200	SILVER CITY	MT	RKMT	12
09344	DOONALSON	NN	WISC	12	11215	RIMINI JCT	MT	RKMT	12
09349	KENNEDY	NN	WISC	12	11218	ASSOC PETROLEUM IND	MT	RKMT	12
09350	S. P. LIPOMA POTATO WHSE. SPUR	NN	WISC	12	11219	CAR CON	MT	RKMT	12
09357	GEORGE MELESKI SPUR	NN	WISC	12	11224	MONTANA CITY	MT	RKMT	12
09358	HALLOCK	NN	WISC	12	11232	CLANCY	MT	RKMT	12
09363	NORTHCOTE	NN	WISC	12	11237	JEFFERSON	MT	RKMT	12
09364	HILL SIOING	NN	WISC	12	11239	CORBIN	MT	RKMT	12
09370	HUMBOLDT	NN	WISC	12	11240	LAHEY	MT	RKMT	12
09376	ST. VINCENT	NN	WISC	12	11243	WICKES	MT	RKMT	12
09378	NOYES	NN	WISC	12	11244	PORTAL	MT	RKMT	12
09379	INTERNATIONAL BOUNDARY	MB	MANI	01	11246	AMAZON	MT	RKMT	12
09380	CN RY JUNCTION	MB	MANI	01	11252	BOULDER	MT	RKMT	12
09381	EMERSON	MB	MANI	01	11257	PACIFIC SILICA	MT	RKMT	12
09382	EMERSON JCT	MB	MANI	01	11259	BASIN	MT	RKMT	12
09384	CHRISTIE	MB	MANI	01	11271	ELK PARK	MT	RKMT	12
09389	LETELLIER	MB	MANI	01	11280	WOODVILLE	MT	RKMT	12
09395	MARTINS SPUR	MB	MANI	01	11289	BUTTE INTERCHANGE	MT	RKMT	12
09399	ST JEAN BAPTISTE	MB	MANI	01	12003	FORTWRIGHT JUNCTION-SPS	WA	SPOK	04
09405	MORRIS	MB	MANI	01			WA	SPOK	05
09413	SILVER PLAINS	MB	MANI	01	12005	OVERLOOK	WA	SPOK	06
09422	STE AGATHE	MB	MANI	01	12007	NEKOUR'S POWDER	WA	SPOK	04
09430	CARTIER	MB	MANI	01	12008	SCRIBNER	WA	SPOK	04
09436	ST NORBERT	MB	MANI	01			WA	PORT	17
09438	ST VITAL SPUR	MB	MANI	01	12014	SOUTH CHENEY	WA	PORT	17
09441	FORT GARRY SPUR	MB	MANI	01	12021	MCGE	WA	PORT	17
09442	PORTAGE JCT	MB	MANI	01	12026	AMERSON	WA	PORT	17
09445	WINNIPEG FREIGHT	MB	MANI	01	12032	RODNA	WA	PORT	17
09446	WINNIPEG UNION DEPOT	MB	MAKI	01	12040	LAMONT	WA	PORT	17
09447	WINNIPEG BAGGAGE	MB	MANI	01	12051	MACALL	WA	PORT	17
09448	WINNIPEG TICKET	MB	MANI	01	12064	BENGE	WA	PORT	17
10006	NORTH DAKOTA-MINNESOTA STATE LINE	ND	MINN	02	12076	HOOPER	WA	PORT	17
10007	BRUSHVALE	NN	MINN	02	12083	WASHTUCNA INDUSTRY	WA	PORT	17
10012	KENT	NN	MINN	02	12086	WASHTUCNA	WA	PORT	17
10020	AMERICAN CRYSTAL SUGAR CO.	NN	MINN	02	12090	SPEERY	WA	PORT	17
10021	HOLVERTON	NN	MINN	02	12094	HARDER	WA	PORT	17
10028	COMSTOCK	NN	MINN	02	12097	KARLOTUS	WA	PORT	17
10033	RUSTAD	NN	MINN	02	12107	FARRINGTON	WA	PORT	17
10036	FINKLE	NN	MINN	02	12109	BURR CANYON	WA	PORT	17
10037	DIVISION POINT	NN	FRGO	02	12112	BURR	WA	PORT	17
10038	NORTHLAND CHEMICAL	NN	FRGO	02	12118	SNAKE RIVER JCT.	WA	PORT	17
10039	STANDARD OIL TANK FRM	NN	FRGO	02			WA	PORT	21
10040	MODREHEAD JUNCTION	NN	FRGO	02	12119	SNAKE RIVER	WA	PORT	17
10042	CROOKSTON LINE JCT	NN	FRGO	02	12120	SNAKE RIVER PIT	WA	PORT	17
10046	SURREY LINE JCT	NN	FRGO	02	12121	VOTAW	WA	PORT	17
10049	FARGO JCT.	ND	FRGO	02	12125	REOD	WA	PORT	17
					12130	LEVLEY	WA	PORT	17
10050	AGRICULTURAL COLLEGE	ND	DAK	15	12137	ICE HARBOR DAM SPUR	WA	PORT	17
10051	RAIL WELDING SPUR	ND	DAK	15	12139	MARTINDALE	WA	PORT	17
10052	AIRPORT SIOING	ND	DAK	15	12140	EAST PASCO	WA	PORT	17
10053	HARWOOD	ND	DAK	15	12142	AINSWORTH JCT.	WA	PORT	17
10059	ARGUSVILLE	ND	DAK	15	12143	PASCO	WA	PORT	18
10066	GARONER	ND	DAK	15			WA	PORT	17
10072	GRANDIN	ND	DAK	15	12144	PASCO FREIGHT	WA	PORT	17
10078	KELSO	ND	DAK	15	12146	SPGS JCT.	WA	PORT	01
10080	ALTON	ND	DAK	15			WA	PORT	02
10084	HILLSBORO	ND	DAK	15	12147	KENNEWICK	WA	PORT	01
10088	TAFT	ND	DAK	15			WA	PORT	02
10092	CUMMINGS	ND	DAK	15	12151	FINLEY	WA	PORT	02
10098	BUXTON	ND	DAK	15	12154	KERLEY CHEMICAL CORPORATION	WA	PORT	02
10103	REYNOLDS	ND	DAK	15	12159	YELLEPT	WA	PORT	02
10104	TRI-OES POTATO WAREHOUSE	ND	DAK	15	12172	BERRIAN	WA	PORT	02
10110	THOMSON	ND	DAK	15	12181	NORTH MCNARY	WA	PORT	02
10115	MERRIFIELD	ND	DAK	15	12183	PLYMOUTH	WA	PORT	02
10118	FLAAT	ND	DAK	15	12195	PATERSON	WA	PORT	02
10119	PRAIRIE SUB STATION	ND	DAK	15	12200	BALLAST TRACK	WA	PORT	02
10111	LAREDO	MT	MONT	03	12205	WHITCOMB	WA	PORT	02
11021	BOX ELDER	MT	MONT	03	12213	ALDERDALE	WA	PORT	02
11032	BIG SANDY	MT	MONT	03	12218	MC CREOTE	WA	PORT	02
11037	VERONA	MT	MONT	03	12228	ROOSEVELT	WA	PORT	02

STATIONS - NUMERICAL

OPERATING STATION NUMBER	STATION	STATE	DIV.	SUB DIV.	OPERATING STATION NUMBER	STATION	STATE	DIV.	SUB DIV.
12234	SUNDALE	WA	PORT	02	13199	EAGLE GORGE	WA	PAC	04
12240	BATES	WA	PORT	02	13202	LEMOLO	WA	PAC	04
12244	GOODNOE	WA	PORT	02	13206	PALMER JCT.	WA	PAC	04
12250	TOMAL	WA	PORT	02			WA	PAC	14
12254	HARVEY ALUM. CO.	WA	PORT	02	13207	KANASKAT	WA	PAC	04
12255	CLIFFS	WA	PORT	02	13213	RAVENSDALE	WA	PAC	04
12261	MARYHILL	WA	PORT	02	13214	HENRYS	WA	PAC	04
12269	WISHRAM	WA	PORT	02			WA	PAC	13
				04	13220	COVINGTON	WA	PAC	04
12272	AVERY	WA	PORT	02	13228	EAST AUBURN	WA	PAC	04
12278	DOW CHEN. CO.	WA	PORT	02	14001	OREGON-WASHINGTON STATE LINE	OR	PORT	04
12279	DALLESPORT SETOUT	WA	PORT	02	14002	O. T. JCT.	OR	PORT	04
12282	NORTH OALLES	WA	PORT	02	14006	MOODY	OR	PORT	04
12290	LYLE	WA	PORT	02	14018	LOCKIT	OR	PORT	04
				06	14026	OIKE	OR	PORT	04
12299	BINGEN-WHITE SALMON	WA	PORT	02	14030	SINAMOX	OR	PORT	04
12300	UNDERWOOD FRUIT & WHSE. CO.	WA	PORT	02	14040	OAKBROOK	OR	PORT	04
12303	UNDERWOOD	WA	PORT	02	14047	SHERAR	OR	PORT	04
12304	HOOD	WA	PORT	02	14055	NAUPIN	OR	PORT	04
12309	COOKS	WA	PORT	02	14056	CAMBRAI	OR	PORT	04
12316	HONE VALLEY	WA	PORT	02	14064	NENA	OR	PORT	04
12321	STEVENSON	WA	PORT	02	14068	DANT	OR	PORT	04
12322	HEGEWALO TIMBER CO.	WA	PORT	02	14071	DIXON	OR	PORT	04
12326	NORTH BONNEVILLE	WA	PORT	02	14080	KASKELA	OR	PORT	04
12333	SKAMANIA	WA	PORT	02	14086	SOUTH JCT.	OR	PORT	04
12337	PRINDLE	WA	PORT	02	14094	GATEWAY	OR	PORT	04
12343	MT. PLEASANT	WA	PORT	02	14100	PAXTON	OR	PORT	04
12347	MASHUGAL	WA	PORT	02	14105	MADRAS	OR	PORT	04
12349	NU LAH WOOD PRODUCTS	WA	PORT	02	14108	AGENCY	OR	PORT	04
12350	CAMAS-WASHOUGAL PORT DOCK	WA	PORT	02	14110	METOLIOUS	OR	PORT	04
12351	CAMAS	WA	PORT	02	14115	CULVER	OR	PORT	04
12355	FISHER	WA	PORT	02	14122	OPAL CITY	OR	PORT	04
12361	MCCLOUGHLIN	WA	PORT	02	14130	TERREBONNE	OR	PORT	04
12363	EAVAN	WA	PORT	02	14132	PRINEVILLE JCT.	OR	PORT	04
12364	VANCOUVER PASSENGER	WA	PORT	02	14135	REDMOND	OR	PORT	04
				06	14144	DE SCHUTES	OR	PORT	04
12365	VANCOUVER	WA	PORT	02	14152	BEND	OR	PORT	04
12366	WASHINGTON-OREGON STATE LINE	WA	PORT	03			OR	PORT	05
12367	N PORTLAND	OR	PORT	03	14154	BEND YARD	OR	PORT	05
12368	NORTH PORTLAND JCT.	OR	PORT	03	14165	LAVA	OR	PORT	05
12369	EAST ST. JOHNS	OR	PORT	03	14183	LAPINE	OR	PORT	05
12370	PORTLAND TERMINAL NO4	OR	PORT	03	14190	BEAL	OR	PORT	05
12371	RIVER GATE	OR	PORT	03	14203	CRESCENT	OR	PORT	05
12372	WILLBRIDGE	OR	PORT	03	14220	CHEMULT	OR	PORT	05
				07	14225	DIAMOND LAKE	OR	PORT	05
12373	LAKE YARD	OR	PORT	03	14231	YAMSAY	OR	PORT	05
12374	PORTLAND UNION STATION	OR	PORT	03	14235	MAZAMA	OR	PORT	05
12375	PORTLAND	OR	PORT	03	14240	LENZ	OR	PORT	05
12377	PORTLAND EXPORT	OR	PORT	03	14249	FUEGO	OR	PORT	05
13007	VISTA	WA	PORT	01	14253	KIRK	OR	PORT	05
13017	BADGER	WA	PORT	01	14258	CALINUS	OR	PORT	05
13024	KIOMA	WA	PORT	01	14266	CHILOQUIN	OR	PORT	05
13034	GIBBON	WA	PORT	01	14271	LOBERT	OR	PORT	05
				15	14276	MODOC POINT	OR	PORT	05
13038	SENECA SPUR	WA	PORT	01	14284	ALGOMA	OR	PORT	05
13040	KROSSER	WA	PORT	01	14289	MOCUS	OR	PORT	05
13046	BYRON	WA	PORT	01	14291	CHELSEA	OR	PORT	05
13052	MABTON	WA	PORT	01	14293	KLAMATH FALLS	OR	PORT	05
13060	SATUS	WA	PORT	01	14294	KLAMATH FALLS FREIGHT	OR	PORT	05
13066	ALFALFA	WA	PORT	01	14295	BIEBER LINE JCT.	OR	PORT	05
13070	TOPPENISH	WA	PORT	01	14296	SOUTH KLAMATH	OR	PORT	05
				14	14297	SOUTH KLAMATH-COMN	OR	PORT	05
13071	SIMCOE BR	WA	PORT	01	14298	AIRPORT	OR	PORT	05
13078	WAPATO	WA	PORT	01	14300	HENLEY	OR	PORT	05
13079	SPUR	WA	PORT	01	14303	OEHLINGER	OR	PORT	05
13082	PARKER	WA	PORT	01	14311	MERRILL	OR	PORT	05
				15	14312	STONEBRIDGE	OR	PORT	05
13084	SPUR	WA	PORT	15	14316	ADAMS POINT	OR	PORT	05
13085	SPUR	WA	PORT	15	14320	MALIN	OR	PORT	05
13086	UNION GAP	WA	PORT	01	14321	OREGON CALIFORNIA ST	OR	PORT	05
13089	YAKIMA	WA	PAC	04	14325	DALTON	CA	PORT	05
				12	14327	STRONGHOLD	CA	PORT	05
				13	14332	HANNCHEN	CA	PORT	05
				04	14333	KANDRA	CA	PORT	05
13093	SELAH	WA	PAC	04	14340	MAMMOTH	CA	PORT	05
13096	POMONA	WA	PAC	04	14346	TIONESTA	CA	PORT	05
13100	HILLSIDE	WA	PAC	04	14350	KEPHART	CA	PORT	05
13104	ROZA	WA	PAC	04	14359	HOLLENBECK	CA	PORT	05
13109	WYMER	WA	PAC	04	14362	SCARFACE	CA	PORT	05
13113	UMTANUM	CA	PAC	04	14373	HAWBONE LINE JUNCTION	CA	PORT	05
13121	THRALL	WA	PAC	04	14374	LOOKOUT	CA	PORT	05
13123	HOLMES	WA	PAC	04	14385	BIEBER	CA	PORT	09
13126	ELLENSBURG	WA	PAC	04	15000	BELT YARD	WA	PAC	02
13133	THORP	WA	PAC	04	15002	WESTERN FARMERS	WA	PAC	02
13140	KOUNTZE	WA	PAC	04	15003	SEALINE JCT	WA	PAC	02
13143	BRISTOL	WA	PAC	04	15004	G. N. JCT.	WA	PAC	02
13147	TEANAWAY	WA	PAC	04	15005	DELTA	WA	PAC	02
13150	CLE ELUM	WA	PAC	04	15006	MILW. CONNECTION (DELTA)	WA	PAC	02
				15	15007	ROGER (DELTA JCT)	WA	PAC	02
13154	BULLFROG	WA	PAC	04	15008	DELTA JCT.	WA	PAC	02
13156	NELSON	WA	PAC	04	15009	MARYSVILLE	WA	PAC	02
13163	EASTON	WA	PAC	04	15010	LONG SIDING	WA	PAC	01
13166	CABIN CREEK	WA	PAC	04	15011	TULALIP ARMY WYE	WA	PAC	02
13167	UPHAM	WA	PAC	04	15012	KRUSE JCT.	WA	PAC	02
13172	MARTIN	WA	PAC	04			WA	PAC	07
13174	TUNNEL SPUR	WA	PAC	04	15013	PACIFIC GRINDING WHEEL	WA	PAC	02
13175	STAMPEDE	WA	PAC	04	15014	MARYSVILLE EXPORT	WA	PAC	02
13180	KENNEDY	WA	PAC	04	15016	ENGLISH	WA	PAC	02
13185	LESTER	WA	PAC	04	15020	SILVANA	WA	PAC	02
13192	MAYWOOD	WA	PAC	04	15022	STANWOOD	WA	PAC	02
13196	HUMPHREY	WA	PAC	04	15026	TWIN CITY FOODS JCT	WA	PAC	02

STATIONS - NUMERICAL

OPERATING STATION NUMBER	STATION	STATE	DIV.	SUB DIV.	OPERATING STATION NUMBER	STATION	STATE	DIV.	SUB DIV.
15027	TWIN CITY FOODS SPUR	WA	PAC	02	16061	SAINT CLAIR	WA	PAC	03
15031	ENGLISH LUMBER CO.	WA	PAC	02				PAC	06
15032	FIR	WA	PAC	02	16063	KYRO	WA	PAC	03
15038	MT. VERNON	WA	PAC	02	16068	EAST OLYMPIA	WA	PAC	03
15039	WASHINGTON REFINING CO. SPUR	WA	PAC	02	16076	TENINO	WA	PAC	03
15040	MT VERNON	WA	PAC	02				PAC	05
15041	WVB STATION	WA	PAC	02	16077	TENIND JCT	WA	PAC	03
15042	BURLINGTON	WA	PAC	02	16080	BUCODA	WA	PAC	03
				12	16084	WABASH	WA	PAC	03
15043	ANACORTES LINE JCT (BLGT)	WA	PAC	02	15085	CENTRALIA	WA	PAC	03
15046	BELLEVILLE PIT TRACKS	WA	PAC	02				PAC	03
15049	BOW	WA	PAC	02				PAC	10
15053	SAMISH	WA	PAC	02	16086	CENTRALIA DEPOT	WA	PAC	10
15061	BELLINGHAM LINE JCT	WA	PAC	02	16090	CHEHALIS	WA	PAC	03
15062	SOUTH BELLINGHAM	WA	PAC	02	16091	CHEHALIS JCT.	WA	PAC	03
15063	BELLINGHAM FREIGHT	WA	PAC	02				PAC	24
15064	SOUTH MILW JCT (BELLINGHAM JCT)	WA	PAC	02	16097	NAPAVINE	WA	PAC	03
15065	NORTH MILW. JCT. (BELLINGHAM JCT)	WA	PAC	02	16104	WINLOCK	WA	PAC	03
15066	GEORGIA PACIFIC CORP.	WA	PAC	02	16106	MILLMAN LUMBER CO.	WA	PAC	03
15067	BELLINGHAM	WA	PAC	02	16113	VADER	WA	PAC	03
				11	16114	OLEQUA	WA	PAC	03
15068	KAISER CEMENT & GYPS	WA	PAC	02	16120	CASTLE ROCK	WA	PAC	03
15069	NORANDA	WA	PAC	02	16126	OSTRANDER	WA	PAC	03
15075	FERNDALE	WA	PAC	02	16128	ROCKY POINT	WA	PAC	03
15080	CUSTER	WA	PAC	02	16130	KELO	WA	PAC	03
15081	CHERRY POINT	WA	PAC	02	16134	LONGVIEW JUNCTION	WA	PAC	03
15086	OLSON MILLER RED CED	WA	PAC	02	16140	KALAMA	WA	PAC	03
15088	BLAINE, WA.	WA	PAC	02	16141	KALAMA EXPORT	WA	PAC	03
15089	INTERNATIONAL BOUNDARY	WA	PAC	02	16142	NORTH PACIFIC GRAIN GROWERS	WA	PAC	03
15091	WHITE ROCK, S. C.	BC	PAC	02	16150	WOODLAND	WA	PAC	03
15094	OCEAN PARK	BC	PAC	02	16155	RIEGFIELD	WA	PAC	03
15096	CRESCENT BEACH	BC	PAC	02	16166	VANCOUVER JCT.	WA	PAC	03
15100	COLEBROOK	BC	PAC	02	20001	MONTGOMERY	IL	CHGO	02
15102	INDUSTRIAL PEAT CO., LTD.	BC	PAC	02				CHGO	09
15105	B. C. PEAT PRODUCTS INDUSTRY	BC	PAC	02	20002	STREATOR LINE JCT	IL	CHGO	09
15106	TOWNSEND	BC	PAC	02	20003	CATERP TRACTOR CO	IL	CHGO	09
15107	NEW WESTMINSTER EXP	BC	PAC	02	20007	BRISTOL	IL	CHGO	02
15108	DELTA-ALASKA TERMINAL	BC	PAC	02	20013	PLANO	IL	CHGO	02
15109	BROWNSVILLE	BC	PAC	02	20017	SANOWICH	IL	CHGO	02
15110	FRASER RIVER JCT.	BC	PAC	02	20021	SOMONAUK	IL	CHGO	02
15111	FRONT ST SPUR JCT	BC	PAC	02	20022	ELAND	IL	CHGO	02
15112	FRASER RIVER LUMBER	BC	PAC	02	20034	EARLVILLE	IL	CHGO	02
15113	WESTMINSTER BREWING	BC	PAC	02				CHGO	08
15114	NEW WESTMINSTER	BC	PAC	02	20040	MERIDEN	IL	CHGO	02
15115	BC DISTILLERY CO SP	BC	PAC	02	20044	MENDOTA	IL	CHGO	02
15116	NEW WESTMINSTER -CO	BC	PAC	02				CHGO	10
15117	LAKE CITY INDUSTRIAL	BC	PAC	02	20049	CLARION	IL	CHGO	02
15118	BURNABY	BC	PAC	02	20055	ARLINGTON	IL	CHGO	02
15119	CONTINENTAL CAN CO. SPUR	BC	PAC	02	20057	ZEARING	IL	CHGO	02
15120	NORTHERN ASBESTOS SPUR	BC	PAC	02				CHGO	09
15121	ATLAS IRON & METALS	BC	PAC	02	20060	MALDEN	IL	CHGO	02
15122	COMMERCIAL STEEL	BC	PAC	02	20066	PRINCETON	IL	CHGO	02
15123	ARDLEY	BC	PAC	02	20072	WYANET	IL	CHGO	02
15124	DOMINION BRIDGE CO. SPUR	BC	PAC	02	20078	BUDA	IL	CHGO	02
15125	STILL CREEK	BC	PAC	02				HANN	24
15126	C. N. JCT.	BC	PAC	02	20085	NEPONSET	IL	CHGO	02
15127	VANCOUVER JCT	BC	PAC	02	20090	ILLINOIS POWDER CO	IL	CHGO	02
15128	VANCOUVER DOCK	BC	PAC	02	20092	WALWORTH MANUF	IL	CHGO	02
15129	VANCOUVER (CN-STATION)	BC	PAC	02	20093	KEWANEE	IL	CHGO	02
15130	VANCOUVER JCT	BC	PAC	02	20094	KEWANEE BOILER WKS	IL	CHGO	02
15131	VANCOUVER PASSENGER	BC	PAC	02	20101	GALVA	IL	CHGO	02
15132	VANCOUVER EXPORT	BC	PAC	02	20108	ALTONA	IL	CHGO	02
16001	SO. SETTLE	WA	PAC	03	20112	ONEIDA	IL	CHGO	02
16004	BLACK RIVER	WA	PAC	03	20117	WATAGA	IL	CHGO	02
				07	20119	BISHOP	IL	CHGO	02
				13	20123	SAVANNA LINE JCT	IL	CHGO	02
16005	BLACK RIVER TWR	WA	PAC	03				CHGO	05
16006	ORILLIA	WA	PAC	03	20124	GALESBURG PASSENGER	IL	CHGO	02
16008	PIONEER SAND	WA	PAC	03	20125	GALESBURG FREIGHT	IL	CHGO	02
16009	WIESER	WA	PAC	03	20126	GALESBURG	IL	CHGO	02
16010	KENT	WA	PAC	03				CHGO	05
16012	THCMAS	WA	PAC	03				OTWA	12
16013	CHRISTOPHER	WA	PAC	03				HANN	18
16014	AUBURN	WA	PAC	03				HANN	23
				04	20130	GRAHAM	IL	OTWA	12
16016	AUBURN ARMY DEPOT	WA	PAC	03	20133	CAMERON	IL	OTWA	12
16019	DIERINGER	WA	PAC	03	20140	CHN XING	IL	OTWA	12
16021	SUMNER	WA	PAC	03	20141	MONMOUTH	IL	OTWA	12
16022	MEKER	WA	PAC	03	20146	KIRKWOOD	IL	OTWA	12
				14	20152	BIGGSVILLE	IL	OTWA	12
16023	PUYALLUP	WA	PAC	03	20158	GLADSTONE	IL	OTWA	12
16029	RESERVATION	WA	PAC	03	20159	SANOLAKE	IL	OTWA	12
				05	20161	LONE TREE	IL	OTWA	12
16030	TACOMA JUNCTION	WA	PAC	03	20164	ILLINOIS JCT.	IL	OTWA	12
16031	TACOMA	WA	PAC	03	20165	ILLINOIS-IOWA STATE LINE	IL	OTWA	12
16032	TACOMA DEPOT	WA	PAC	03	20166	ST LOUIS LINE JCT	IA	OTWA	12
16033	U.P. JCT.	WA	PAC	03	20167	BURLINGTON	IA	OTWA	12
				05				HANN	21
16034	PRAIRIE LINE JCT	WA	PAC	05	20171	W BURLINGTON	IA	OTWA	12
16035	TACOMA EXPORT	WA	PAC	05	20174	DAYMAN	IA	OTWA	12
16036	MCCARTHER ST.	WA	PAC	03	20176	HIDOLETOWN	IA	OTWA	12
16038	RUSTON	WA	PAC	03	20180	DANVILLE	IA	OTWA	12
16043	TITLOW	WA	PAC	03	20186	NEW LONDON	IA	OTWA	12
16046	PIONEER	WA	PAC	03	20194	IOWA STATE HOSP	IA	OTWA	12
16047	GRAVEL CENTER	WA	PAC	03	20195	MT. PLEASANT	IA	OTWA	12
16048	WEST TACOMA (CASCADE PAPE)	WA	PAC	03	20196	VEGA INDUSTRIES	IA	OTWA	12
16049	STELACDOM	WA	PAC	03	20202	ROME	IA	OTWA	12
16051	KETRON	WA	PAC	03	20205	LOCKRIDGE	IA	OTWA	12
16057	NISQUALLY	WA	PAC	05	20212	BECKWITH	IA	OTWA	12
					20217	FAIRFIELD	IA	OTWA	12

STATIONS - NUMERICAL

OPERATING STATION NUMBER	STATION	STATE	DIV.	SUB DIV.	OPERATING STATION NUMBER	STATION	STATE	DIV.	SUB DIV.	
20218	CRIP XING	IA	OTWA	12	20593	LESTER LINE JCT	NE	LINC	04	
20223	BERNHART	IA	OTWA	12				LINC	19	
20228	BATAVIA	IA	OTWA	12				LINC	24	
20235	AGENCY CITY	IA	OTWA	12	20594	GAINES	NE	LINC	04	
20241	OTTUMMA	IA	OTWA	12				LINC	15	
				13				LINC	19	
20249	CHILLICOTHE	IA	OTWA	13	20595	INGLESIDE	NE	LINC	19	
20252	DUDLEY	IA	OTWA	13	20598	JUNIATA	NE	LINC	19	
20256	FREDRIC	IA	OTWA	13	20607	KENESAW	NE	LINC	19	
20263	MAXON	IA	OTWA	13	20614	HEARTWELL	NE	LINC	19	
20265	ALBIA	IA	OTWA	13	20619	KOLLER	NE	LINC	19	
				16	20621	MINDEN INO DEV CO	NE	LINC	19	
20269	HALPIN	IA	OTWA	13	20624	MINDEN	NE	LINC	19	
20274	TYRONE	IA	OTWA	13	20628	MOTALA	NE	LINC	19	
20280	MELROSE	IA	OTWA	13	20634	AXTELL	NE	LINC	19	
20288	RUSSELL	IA	OTWA	13	20640	FUNK	NE	LINC	19	
20296	CHARITON	IA	OTWA	13	20643	MAC	NE	LINC	19	
				17	20647	HOLDREGE	NE	LINC	19	
20304	LUCAS	IA	OTWA	13				LINC	26	
20312	WOODBURN	IA	OTWA	13	20648	CHEYENNE BRANCH JCT	NE	LINC	19	
20321	OSCEOLA	IA	OTWA	13				LINC	26	
20332	MURRAY	IA	OTWA	13	20650	CLYDE	NE	LINC	19	
20337	THAYER	IA	OTWA	13	20654	ATLANTA	NE	LINC	19	
20341	TALHAGE JCT.	IA	OTWA	13	20663	MASCOT	NE	LINC	19	
20345	AFTON	IA	OTWA	13	20667	OXFORD JCT.	NE	LINC	19	
20355	CRESTON	IA	OTWA	13				LINC	21	
20360	CROMWELL	IA	OTWA	13	20670	OXFORD	NE	LINC	19	
20368	PRESCOTT	IA	OTWA	13	20677	EDISON	NE	LINC	19	
20375	CORNING	IA	OTWA	13	20684	ARAPAHOE	NE	LINC	19	
20379	BROOKS	IA	OTWA	13	20690	HOLBROOK	NE	LINC	19	
20384	NOOAWAY	IA	OTWA	13	20698	CAMBRIDGE	NE	LINC	19	
20388	VILLISCA	IA	OTWA	13	20706	BARTLEY	NE	LINC	19	
20396	STANTON	IA	OTWA	13	20712	INDIANOLA	NE	LINC	19	
20403	RED OAK	IA	OTWA	13	20717	RED WILLLOW	NE	LINC	19	
20409	MCPHERSON	IA	OTWA	13	20724	MCCOOK	NE	LINC	19	
20413	EMERSON	IA	OTWA	13				LINC	20	
20418	HASTINGS	IA	OTWA	13	20729	PERRY	NE	LINC	20	
20423	MALVERN	IA	OTWA	13	20735	CULBERTSON	NE	LINC	20	
20427	BALFOUR	IA	OTWA	13				LINC	29	
20432	GLENWOOD	IA	OTWA	13	20736	IMPERIAL BRANCH JCT	NE	LINC	20	
20436	PACIFIC JCT.	IA	OTWA	13				LINC	29	
				LINC	01	20745	TRENTON	NE	LINC	20
				LINC	02	20757	STRATTON	NE	LINC	20
20438	DOUBLING TRACK	IA	LINC	02	20767	MAX	NE	LINC	20	
20440	IOWA-NEBRASKA STATE LINE	IA	LINC	02	20775	BENKELMAN	NE	LINC	20	
20441	PLATTSMOUTH	NE	LINC	02	20780	DOANE	NE	LINC	20	
20445	OREAPOLIS	NE	LINC	02	20785	PARKS	NE	LINC	20	
				LINC	03	20797	HAIGLER	NE	LINC	20
20450	CULLOM	NE	LINC	03	20802	SANBORN	NE	LINC	20	
20451	RICHEY SAND SPUR	NE	LINC	03	20804	NEBRASKA-COLORADO STATE LINE	NE	LINC	20	
20455	CEDAR CREEK	NE	LINC	03	20807	LATRO	CO	LINC	20	
20458	PORTLAND CEMENT CO	NE	LINC	03	20813	WRAY	CO	LINC	20	
20459	LOUISVILLE	NE	LINC	03	20821	ROBB	CO	LINC	20	
20464	SOUTH BEND	NE	LINC	03	20828	ECKLEY	CO	LINC	20	
20466	SOUTH BEND QUARRY	NE	LINC	03	20834	SCHRAMM	CO	LINC	20	
20471	ASHLAND	NE	LINC	02	20841	YUMA	CO	LINC	20	
				LINC	03	20846	HYDE	CO	LINC	20
				LINC	10	20850	CALHOUN	CO	LINC	20
20478	GREENWOOD	NE	LINC	02	20853	OTIS	CO	LINC	20	
20480	MID-AMERICA	NE	LINC	02	20859	PLATNER	CO	LINC	20	
20484	MAVERLY	NE	LINC	02	20867	AKRON	CO	LINC	20	
20491	HAVELOCK	NE	LINC	02	20873	XENIA	CO	LINC	20	
20493	CGF GRAIN CO	NE	LINC	02	20880	PIINED	CO	LINC	20	
20494	STATE FAIR GROUNDS	NE	LINC	02	20885	STORY	CO	LINC	20	
20496	LINCOLN	NE	LINC	02	20891	BRUSH	CO	LINC	20	
				LINC	04			LINC	28	
				LINC	07	20893	NELSON	CO	LINC	20
				LINC	18	20895	LOOI	CO	LINC	20
20497	KANSAS CITY LINE JCT	NE	LINC	04	20898	MOSELEY	CO	LINC	20	
20498	STATE ASYLUM	NE	LINC	04	20899	FT MORGAN DRESSED BEEF	CO	LINC	20	
20499	YANKEE HILL BRICK	NE	LINC	04	20900	FT. MORGAN	CO	LINC	20	
20503	COBB	NE	LINC	04	20901	SUGAR FACTORY	CO	LINC	20	
20505	DENTON	NE	LINC	04	20903	MAUROY	CO	LINC	20	
20512	BERKS	NE	LINC	04	20904	BJOU	CO	LINC	20	
20516	CRETE	NE	LINC	04	20908	GRIFFIN	CO	LINC	20	
				LINC	06	20909	VALLERY	CO	LINC	20
20517	WYMORE BRANCH JCT	NE	LINC	04	20915	WIGGINS	CO	LINC	20	
				LINC	06	20916	LANBERT	CO	LINC	20
20519	SWINGLE	NE	LINC	04	20920	OMAR	CO	LINC	20	
20524	DORCHESTER	NE	LINC	04	20924	CREST	CO	LINC	20	
20533	FRIEND	NE	LINC	04	20932	ROGGEN	CO	LINC	20	
20542	EXETER	NE	LINC	04	20936	TAMPA BEET SPUR	CO	LINC	20	
20549	FAIRMONT	NE	LINC	04	20937	TAMPA	CO	LINC	20	
				LINC	05	20941	KEENESBURG	CO	LINC	20
20550	HERRON LINE JCT	NE	LINC	04	20944	ROY	CO	LINC	20	
20556	GRAFTON	NE	LINC	04	20949	HUDSON	CO	LINC	20	
20564	SUTTON	NE	LINC	04	20954	TONVILLE	CO	LINC	20	
20565	CLAY CENTER LINE JCT	NE	LINC	04	20960	BARR	CO	LINC	20	
20568	SARONVILLE	NE	LINC	04	20966	END	CO	LINC	20	
20577	HARVARD	NE	LINC	04	20968	IRONDALE-SAMOR FEED	CO	LINC	20	
20583	INLAND	NE	LINC	04	20970	LADORA	CO	LINC	20	
20587	JEFFERS ORDN PLANT	NE	LINC	04	20971	COMMERCE CITY	CO	LINC	20	
20588	HALLORAN	NE	LINC	04	20973	SAND CREEK	CO	LINC	20	
20591	AURORA LINE JCT	NE	LINC	15	20974	WELBOURNE DEVELOPMENT CO.	CO	LINC	20	
20592	HASTINGS	NE	LINC	15	20975	DENVER STOCK YARD	CO	LINC	20	
				LINC	19	20977	38TH ST. YARD	CO	LINC	30
				LINC	24	20979	DENVER	CO	LINC	20
						22001	GALES ST RES HOSP.	IL	CHGO	05
						22002	BOUHAN	IL	CHGO	05

STATIONS - NUMERICAL

OPERATING STATION NUMBER	STATION	STATE	DIV.	SUB DIV.	OPERATING STATION NUMBER	STATION	STATE	DIV.	SUB DIV.
22005	HENDERSON	IL	CHGO	05	24172	FERRIN JCT.	IL	HANN	27
22012	RIO	IL	CHGO	05	24176	MORGAN MINES	IL	HANN	27
22016	SCHJLER COAL CO.	IL	CHGO	05	24186	NEILSON	IL	HANN	27
22018	ALPHA BN-XING (GATE)	IL	CHGO	05	24191	GOREVILLE	IL	HANN	27
22020	OPHIEM	IL	CHGO	05	24195	HANN	IL	HANN	27
22025	LYNN	IL	CHGO	05	24198	BUNCOMBE	IL	HANN	27
22029	ORION	IL	CHGO	05	24202	WEST VIENNA	IL	HANN	27
22034	WARNER	IL	CHGO	05	24209	FORMAN	IL	HANN	27
22039	BRIAR BLUFF	IL	CHGO	05	24215	MERMET	IL	HANN	27
22040	CRISP XING COLONA	IL	CHGO	05	24224	BURLINGTON JCT.	IL	HANN	27
22043	BARSTOW	IL	CHGO	05	24225	METROPOLIS	IL	HANN	27
					24226	ILLINOIS-KENTUCKY STATE LINE	IL	HANN	27
22051	JOSLIN	IL	CHGO	05	24229	CHILES	KY	HANN	27
22057	HILLSDALE	IL	CHGO	05	24231	CAIRO ROAD	KY	HANN	27
22062	ERIE	IL	CHGO	05	24235	CENTRAL AVE	KY	HANN	27
22068	DENROCK	IL	CHGO	05	24236	CLARK ST SIOING	KY	HANN	27
					24238	PAQUCAH JUNCTION	KY	HANN	27
22071	FENTON	IL	CHGO	10	24239	PAQUCAH	KY	HANN	27
22075	LASS	IL	CHGO	05	25004	WATERMAN	IL	HANN	18
22076	OLIVER	IL	CHGO	05	25005	SALUDA	IL	HANN	18
22086	EBNER	IL	CHGO	05	25010	ABINGDON	IL	HANN	18
22088	THOMSON	IL	CHGO	05	25016	ST. AUGUSTINE	IL	HANN	18
22095	AYRES	IL	CHGO	05	25020	AVON	IL	HANN	18
23008	ADAIR	IL	HANN	26	25023	PRAIRIE CITY	IL	HANN	18
23014	TABLE GROVE	IL	HANN	26	25029	BUSHNELL TPW XING	IL	HANN	18
23019	VERMONT	IL	HANN	26					
					25030	BUSHNELL YARD	IL	HANN	18
23020	ASTORIA BRANCH JCT.	IL	HANN	26	25033	BARDOLPH	IL	HANN	18
23027	STEWART	IL	HANN	26	25040	MACOMB	IL	HANN	18
23033	SUGAR CREEK SPUR	IL	HANN	26	25047	COLCHESTER	IL	HANN	18
23036	FREDERICK	IL	HANN	26	25049	TENNESSEE	IL	HANN	18
23037	GRIMES	IL	HANN	26	25054	RILEYVILLE	IL	HANN	18
23040	BEADSTOWN	IL	HANN	26	25055	PAQUCAH	IL	HANN	18
23046	HACENER	IL	HANN	26	25059	PLYMOUTH	IL	HANN	18
23050	ARENZVILLE	IL	HANN	26	25063	AUGUSTA	IL	HANN	18
23054	CONCORD	IL	HANN	26	25070	LA PRAIRIE	IL	HANN	18
					25073	NEW XING GOLEEN	IL	HANN	18
23058	CHAPIN NEW XING	IL	HANN	27	25078	CAMP POINT	IL	HANN	18
23062	MERRITT	IL	HANN	26	25083	COATSBURG	IL	HANN	18
23064	RIGGINTON	IL	HANN	26	25085	PALOMA	IL	HANN	18
23069	WINCHESTER	IL	HANN	26	25089	FOWLER	IL	HANN	18
23075	ALSEY	IL	HANN	26	25091	EWBANKS	IL	HANN	18
23083	GMO XING	IL	HANN	26	25094	MISS VALLEY POWER CO.	IL	HANN	18
23084	WHITEHALL	IL	HANN	26	25095	WALTON HEIGHTS	IL	HANN	18
23091	WRIGHTS	IL	HANN	26	25096	NATL REFINING CO	IL	HANN	18
23096	GREENFIELD	IL	HANN	26	25097	SOLDIERS HOME	IL	HANN	18
23101	ROCKBRIDGE	IL	HANN	26	25099	HULLS LINE JUNCTION	IL	HANN	18
23108	MEDORA	IL	HANN	26	25100	ILLINOIS-MISSOURI STATE LINE	IL	HANN	18
23113	PIASA	IL	HANN	26	25101	WEST QUINCY	MO	HANN	20
23118	BRIGHTON	IL	HANN	26					
23128	ALTON HOSPITAL	IL	HANN	26	25104	MARK	MO	HANN	20
23130	EAST ALTON	IL	HANN	26					
23131	WANN	IL	HANN	26	25105	HANNIBAL BRANCH JCT	MO	HANN	20
23132	NO WOOD RIVER	IL	HANN	26	25107	NORTH RIVER	MO	HANN	20
23133	SO WOOD RIVER	IL	HANN	26	25112	PALMYRA	MO	HANN	20
23136	LAKEVIEW	IL	HANN	26	25121	ELY	MO	HANN	20
23138	LENDX	IL	HANN	26	25128	MONROE CITY	MO	HANN	20
23139	MITCHELL	IL	HANN	26	25130	CARD	MO	HANN	20
23141	NAMEDOKI	IL	HANN	26	25135	HUNNEWELL	MO	HANN	20
23144	GRANITE CITY	IL	HANN	26	25139	LAKENAN	MO	HANN	20
23147	VENICE	IL	HANN	26	25144	SHELBSNA	MO	HANN	20
23149	BRIDGE JUNCTION	IL	HANN	26	25150	LENTINE	MO	HANN	20
23150	EAST ST. LOUIS	IL	HANN	26	25157	CLARENCE	MO	HANN	20
24010	NEW XING JACKSONVILLE GMD XING	IL	HANN	27	25161	ANABEL	MO	HANN	20
24012	MRS TUCKERS FD INC	IL	HANN	27	25168	MACON	MO	HANN	20
24017	PISGAH	IL	HANN	27	25173	BEVIER	MO	HANN	20
24023	FRANKLIN	IL	HANN	27	25177	CALLAO	MO	HANN	20
24028	WAVERLY	IL	HANN	27	25184	NEW CAMBRIA	MO	HANN	20
24035	LOWDER	IL	HANN	27	25192	BUCKLIN	MO	HANN	20
24040	VIROEN	IL	HANN	27	25197	ST. CATHERINE	MO	HANN	20
24044	GIRARD	IL	HANN	27	25202	BROOKFIELD	MO	HANN	20
24052	ATWATER	IL	HANN	27	25204	NEEDLES	MO	HANN	20
24057	BARNETT	IL	HANN	27					
24063	LITCHFIELD PC XING	IL	HANN	27	25211	FORKER	MO	HANN	20
24071	WALSHVILLE	IL	HANN	27	25213	MILSPUR	MO	HANN	20
24077	SORENTO NEW XING	IL	HANN	27	25215	SUMMER NEW XING	MO	HANN	20
24084	AYERS	IL	HANN	27	25218	HALE	MO	HANN	20
24092	PC XING SMITHBORD	IL	HANN	27	25227	HAMM	MO	HANN	20
24097	HOOKDALE	IL	HANN	27	25228	TINA	MO	HANN	20
24103	KEYESPORT	IL	HANN	27	25232	COTTER	MO	HANN	20
24108	BOULOER	IL	HANN	27	25239	AALBERG	MO	HANN	20
24114	SHATTUC BGD XING	IL	HANN	27	25250	PERSONS	MO	HANN	20
24117	GLENRIDGE MINE SPUR	IL	HANN	27	25263	THIEHOFF	MO	HANN	20
24120	CENTRALIA SOU. RY. JCT.	IL	HANN	27	25270	MACMILL	MO	HANN	20
24122	CENTRALIA COAL CO.	IL	HANN	27	25277	EXCELSIOR SPRS JCT	MO	HANN	20
24128	CRAVAT	IL	HANN	27	25280	MISSOURI CITY	MO	HANN	20
24132	HARVEY SPUR	IL	HANN	27	25286	SO LIBERTY	MO	HANN	20
24135	WOODLAWN LGN XING	IL	HANN	27	25291	BIRMINGHAM	MO	HANN	20
24143	MOPAC XING WALTONVILLE	IL	HANN	27	25292	PRECOTE SPUR	MO	HANN	20
24144	OLD BEN MINE NO 6	IL	HANN	27	25293	RANDOLPH	MO	HANN	20
24145	FREENE MINE SPUR	IL	HANN	27	25294	MISSOURI FARMERS ASSN.	MO	HANN	20
24152	SESSER	IL	HANN	27	25295	RANDOLPH HGTS	MO	HANN	20
24155	MEYER	IL	HANN	27	25297	N. KANSAS CITY	MO	HANN	20
24156	VALIER MINE	IL	HANN	27	25300	NORTH KANSAS CITY FREIGHT	MO	OTWA	14
24160	IC XING CHRISTOPHER	IL	HANN	27					
24161	IC RY CONNECTION	IL	HANN	27	25303	KANSAS CITY UNION DEPOT	MO	HANN	20
24163	MOPAC XING	IL	HANN	27	26000	ST LOUIS PASSENGER	MO	HANN	21
24166	CANBON	IL	HANN	27	26002	ST LOUIS FREIGHT	MO	HANN	21
24167	HORTON	IL	HANN	27	26006	NORRIS GRAIN CO	MO	HANN	21

STATIONS - NUMERICAL

OPERATING STATION NUMBER	STATION	STATE	DIV.	SUB DIV.	OPERATING STATION NUMBER	STATION	STATE	DIV.	SUB DIV.
26007	NORTH ST. LOUIS	MO	HANN	21	27400	OMAHA	NE	LINC	01
26009	BADEN	MO	HANN	21				LINC	02
26010	PROSPECT HILL	MO	HANN	21	28003	CHAMBERS GAS	MO	OTWA	14
26011	BISSELL	MO	HANN	21	28004	K. C. QUARRIES	MO	OTWA	14
26013	LARIMORE	MO	HANN	21	28006	INTER CONTINENTAL	MO	OTWA	14
26015	SPANISH LAKE	MO	HANN	21	28007	CLARKE	MO	OTWA	14
26018	FT. BELLEFONTAINE	MO	HANN	21	28008	PARKVILLE GOVER	MO	OTWA	14
26020	WEST ALTON	MO	HANN	21	28009	PARKVILLE	MO	OTWA	14
26025	UNION ELECTRIC	MO	HANN	21	28016	WALDRON	MO	OTWA	14
26027	WACHENS	MO	HANN	21	28021	FARLEY	MO	OTWA	14
26033	ORCHARD FARM	MO	HANN	21	28024	EAST LEAVENWORTH	MO	OTWA	14
26035	BLASE	MO	HANN	21	28027	BEVERLY C&NW XING	MO	OTWA	14
26037	SEEBURGER	MO	HANN	21	28031	WESTON	MO	OTWA	14
26043	PERUQUE	MO	HANN	21	28035	SAOLER	MO	OTWA	14
26044	GIBBS	MO	HANN	21	29037	IATAN	MO	OTWA	14
26052	DLO MONROE	MO	HANN	21	28043	ARMOUR	MO	OTWA	14
								OTWA	15
26056	WINFIELD	MO	HANN	22	28046	RUSHVILLE	MO	OTWA	14
26060	FOLEY	MO	HANN	21	28051	HALLS	MO	OTWA	14
26067	CANNON	MO	HANN	21	28057	FRENCH	MO	OTWA	14
26068	ELSBERRY	MO	HANN	21	28059	S. ST. JOSEPH	MO	OTWA	14
26072	OAMERON	MO	HANN	21	28060	ST. JOSEPH	MO	OTWA	14
26075	ANNADA	MO	HANN	21				OTWA	17
26079	KISSENGER	MO	HANN	21				HANN	28
26084	CLAMSVILLE	MO	HANN	21				LINC	01
26086	ROBLEE	MO	HANN	21	28061	ST JOSEPH-BROOKFIELD JCT	MO	LINC	01
26092	COSGROVE	MO	HANN	21	28062	ST JOSEPH PASSENGER	MO	LINC	01
26094	LOUISIANA	MO	HANN	21	28067	WATER WORKS	MO	LINC	01
26100	READING	MO	HANN	21	28071	AKAZONIA	MO	LINC	01
26104	ASHBURN	MO	HANN	21	28076	NODAWAY	MO	LINC	01
26113	SAVERTON	MO	HANN	21	28082	FORBES	MO	LINC	01
26116	ILADO	MO	HANN	21	28085	STARKS	MO	LINC	01
26119	HANNIBAL	MO	HANN	21	28091	FOREST CITY	MO	LINC	01
26124	MUNGERS	MO	HANN	21	28097	NAPIER	MO	LINC	01
26125	HELTON	MO	HANN	21				LINC	08
26130	SOUTH RIVER	MO	HANN	21	28100	FORTESCUE	MO	LINC	08
26132	FALK	MO	HANN	21	28106	MISSOURI-NEBRASKA STATE LINE	MO	LINC	08
26138	KIRKSVILLE LINE JCT	MO	HANN	21	28107	RULO	NE	LINC	08
26144	GRIFFITH	MO	HANN	21	28112	PRESTON	NE	LINC	08
26146	LA GRANGE	MO	HANN	21	28116	FALLS CITY	NE	LINC	08
26152	CANTON	MO	HANN	21	28123	SALEM	NE	LINC	08
26157	FENWAY	MO	HANN	21	28130	OAMSON	NE	LINC	08
26162	GREGORY	MO	HANN	21	28137	HUMBOLET	NE	LINC	08
26168	ALEXANDRIA	MO	HANN	21	28145	TABLE ROCK	NE	LINC	08
								LINC	12
26171	MISSOURI-IOWA STATE LINE	MO	HANN	29	28154	ELK CREEK	NE	LINC	08
26173	KEOKUK	IA	HANN	21	28161	TECUMSEH	NE	LINC	08
26178	SANOUSKY	IA	HANN	21	28167	ST. MARY	NE	LINC	08
26185	MONTROSE	IA	HANN	21	28172	STERLING	NE	LINC	08
26191	VIELE	IA	HANN	21	28179	AOMAS	NE	LINC	08
26195	PERFECTION TIRE CO.	IA	HANN	21	28186	FIRTH	NE	LINC	08
26198	FT. MADISON	IA	HANN	21	28193	HICKMAN	NE	LINC	08
26203	SINCLAIR SWITCH	IA	HANN	21	28195	ROCA	NE	LINC	08
26205	MEYER	IA	HANN	21	28198	SALTILLO	NE	LINC	08
26210	SPRING GROVE	IA	HANN	21	28202	DOR SIOING	NE	LINC	08
26212	KEMPER	IA	HANN	21	28204	LANCASTER	NE	LINC	08
27002	LACLEDE	MO	HANN	28				LINC	09
27010	MEADVILLE	MO	HANN	28	30001	COLUMBUS BRANCH JCT	NE	LINC	07
27014	WHEELING	MO	HANN	28				LINC	18
27023	CHILLICOTHE	MO	HANN	28	30002	NATIONAL BY-PRODUCTS	NE	LINC	07
27028	UTICA	MO	HANN	28	30003	LINCOLN STEEL CO	NE	LINC	07
27034	MOORESVILLE	MO	HANN	28	30004	CUSHMAN	NE	LINC	07
27039	BRECKENRIDGE	MO	HANN	28	30008	EMERALD	NE	LINC	07
27045	NETTLETON	MO	HANN	28	30014	PLEASANT DALE	NE	LINC	07
27050	HAMILTON	MO	HANN	28	30020	MILFORD	NE	LINC	07
27056	KIODER	MO	HANN	28	30024	RUBY	NE	LINC	07
27064	CAMERON	MO	HANN	28	30028	SEWARD FREIGHT MAIN JCT	NE	LINC	07
27071	OSBORN	MO	HANN	28	30029	SEWARD	NE	LINC	07
27078	STEWARTSVILLE	MO	HANN	28				LINC	18
27082	HEMPLE	MO	HANN	28	30035	TAMORA	NE	LINC	07
27087	EASTON	MO	HANN	28	30041	UTICA	NE	LINC	07
27093	SAXTON	MO	HANN	28	30047	WACO	NE	LINC	07
27098	SOUTH PARK	MO	HANN	28	30055	YORK	NE	LINC	07
27304	BIGELOW	MO	LINC	01	30056	MCCOOL BRANCH JCT	NE	LINC	07
27312	CRAIG	MO	LINC	01	30063	BRADSHAW	NE	LINC	07
27317	WEST LINE JCT	MO	LINC	01	30070	HAMPTON	NE	LINC	07
27318	CORNING	MO	LINC	01	30076	AURORA	NE	LINC	14
27322	NSHNBOTNA	MO	LINC	01				LINC	15
27328	LANGDON	MO	LINC	01				LINC	07
27331	PHELPS	MO	LINC	01	30077	BURWELL&HASTINGS BRANCH	NE	LINC	07
27337	WATSON	MO	LINC	01	30080	CURRY	NE	LINC	07
27344	MISSOURI-IOWA STATE LINE	MO	LINC	01	30081	MONSANTO	NE	LINC	07
27345	HAWK RIVER	IA	LINC	01	30082	MURPHY	NE	LINC	07
27352	PAYNE	IA	LINC	09	30088	PHILLIPS	NE	LINC	07
					30090	POWER	NE	LINC	07
27358	PERCIVAL	IA	LINC	01	30092	TRAILL	NE	LINC	07
27364	MCPAUL	IA	LINC	01	30093	LIPOT	NE	LINC	07
27368	BARTLETT	IA	LINC	01	30094	BELT LINE JCT	NE	LINC	07
27382	FOLSON	IA	LINC	01	30095	GRAND ISLAND	NE	LINC	07
27388	ISLAND PARK	IA	LINC	01	30102	OVINA	NE	LINC	07
27390	IOWA POWER LIGHT	IA	LINC	01	30103	COPLANT	NE	LINC	07
27391	STANDARD OIL	IA	LINC	01	30104	ABBOTT	NE	LINC	07
27392	COUNCIL BLUFFS IND	IA	LINC	01	30110	CAIRO	NE	LINC	07
27393	NW XING	IA	LINC	01	30118	ST. MICHAEL	NE	LINC	07
27394	COUNCIL BLUFFS	IA	LINC	01	30126	RAVENNA	NE	LINC	07
27396	BN JCT.	IA	LINC	01				ALLI	31
27398	IOWA-NEBRASKA STATE LINE	IA	LINC	01	30132	SWEETWATER	NE	ALLI	31
27399	OREAPOLIS BRANCH JCT.	NE	LINC	01	30137	HAZARD	NE	ALLI	31
					30143	LITCHFIELD	NE	ALLI	31
					30149	GAVIN	NE	ALLI	31

STATIONS - NUMERICAL

OPERATING STATION NUMBER	STATION	STATE	DIV.	SUB DIV.	OPERATING STATION NUMBER	STATION	STATE	DIV.	SUB DIV.
30152	MASON	NE	ALLI	31	30801	TOLUCA	MT	YWST	16
30159	ANSLEY	NE	ALLI	31	30812	ANITA	MT	YWST	16
30166	BERMYN	NE	ALLI	31	30819	BALLANTINE	MT	YWST	16
30175	BROKEN BOW	NE	ALLI	31	30828	HUNTLEY	MT	YWST	03
30183	MERNA	NE	ALLI	31					
30194	ANSELMO	NE	ALLI	31	30834	LOCKWOOD	MT	YWST	03
30206	LINCOLN	NE	ALLI	31	30837	EAST BILLINGS	MT	YWST	03
30214	DUNNING	NE	ALLI	31					
30224	HALSEY	NE	ALLI	31	30838	BRICK YARD SPUR	MT	YWST	03
30234	NATICK	NE	ALLI	31	30839	BILLINGS	MT	YWST	03
30241	THEOFORD	NE	ALLI	31	30840	BILLINGS STOCKYARD	MT	YWST	03
30249	NORWAY	NE	ALLI	31	30841	BILLINGS FREIGHT	MT	YWST	03
30256	SENECA	NE	ALLI	31	30842	BILLINGS SUGAR	MT	YWST	03
30261	KELSO	NE	ALLI	31	30844	SIDING NO. 1	MT	YWST	03
30267	MULLEN	NE	ALLI	31	30845	SIDING NO. 1	MT	YWST	03
30277	HECLA	NE	ALLI	31	30846	LONG SPUR	MT	YWST	03
30292	WHITMAN	NE	ALLI	31	30847	ROCKWOOD SPUR	MT	YWST	03
30305	HYANNIS	NE	ALLI	31	30848	YEGEN	MT	YWST	03
30314	ASHBY	NE	ALLI	31	30850	SIDING NO. 2	MT	YWST	03
30323	BINGHAM	NE	ALLI	31	30852	MOSSMAIN	MT	YWST	03
30333	ELLINGWORTH	NE	ALLI	31	30853	MOSSMAIN	MT	YWST	03
30341	LAKESTIDE	NE	ALLI	31	30854	MOSSMAIN JUNCTION	MT	YWST	03
30349	ANTIUCH	NE	ALLI	31	30855	LAUREL	MT	YWST	03
30358	BIRDSELL	NE	ALLI	31					
30362	ALLIANCE GLIDER BASE	NE	ALLI	31					
30364	ALLIANCE	NE	ALLI	31	30856	LAUREL PASSENGER	MT	YWST	03
					30859	SPURLING	MT	YWST	01
30369	GINN	NE	ALLI	32	30863	PARK CITY	MT	YWST	01
30374	BEREA	NE	ALLI	32	30872	RAPIDS	MT	YWST	01
30380	NIDA	NE	ALLI	32	30880	COLUMBUS	MT	YWST	01
30383	HEMINGFORD	NE	ALLI	32	30889	GRAVER	MT	YWST	01
30390	NONPAREIL	NE	ALLI	32	30897	REED POINT	MT	YWST	01
30399	MARSLAND	NE	ALLI	32	30902	QUEBEC	MT	YWST	01
30409	BELMONT	NE	ALLI	32	30910	GREYCLIFF	MT	YWST	01
30422	CRAMFORD	NE	ALLI	32	30921	BIG TIMBER	MT	YWST	01
30436	JODER	NE	ALLI	32	30931	CARNEY	MT	YWST	01
30448	NEBRASKA-SOUTH DAKOTA STATE LINE	NE	ALLI	32	30936	SPRINGDALE	MT	YWST	01
30449	ARDMORE	SD	ALLI	32	30942	ELTON	MT	YWST	01
30457	RUMFORD	SD	ALLI	32	30950	MISSION	MT	YWST	01
30466	PROVO	SD	ALLI	32					
30467	AREA WYE	SD	ALLI	32	30953	DOWNER SPUR (BURKLAND LBR)	MT	YWST	01
30475	EDGE MONT	SD	ALLI	32	30956	LIVINGSTON	MT	YWST	01
30476	DEADWOOD JCT.	SD	ALLI	33	30960	ALLENS	MT	YWST	08
					30964	HOPPERS	MT	YWST	02
30483	MARIETTA	SD	YWST	17	30968	MUIR	MT	YWST	02
30489	BURDOCK	SD	YWST	17	30970	WEST END	MT	YWST	02
30494	DEWEY	SD	YWST	17	30973	CHESTNUT	MT	YWST	02
30496	SOUTH DAKOTA-WYOMING STATE LINE	SD	YWST	17	30981	BOZEMAN	MT	YWST	02
30503	CLIFTON	WY	YWST	17	30982	SPUR	MT	YWST	02
30509	OWENS	WY	YWST	17	30991	BELGRADE	MT	YWST	02
30514	SPENCER	WY	YWST	17	31000	MANHATTAN	MT	YWST	02
30519	NEWCASTLE	WY	YWST	17					
30527	PEDRO	WY	YWST	17	31005	LOGAN	MT	YWST	13
30534	OSAGE	WY	YWST	17					
30538	CLAYSPUR	WY	YWST	17	31011	TRIDENT	MT	YWST	04
30541	JEROME	WY	YWST	17	31020	CLARKSTON	MT	YWST	02
30548	UPTON	WY	YWST	17	31024	STANLEY	MT	YWST	02
30549	COLLOID	WY	YWST	17	31026	LOMBARD	MT	YWST	02
30550	BENTLEY	WY	YWST	17	31035	TOSTON	MT	YWST	02
30555	THORNTON	WY	YWST	17	31040	HOLKER SPUR	MT	YWST	02
30561	KARL	WY	YWST	17	31046	TOWNSEND	MT	YWST	02
30569	MODROCROFT	WY	YWST	17	31059	WINSTON	MT	YWST	02
30570	HOMESTAKE	WY	YWST	17	31068	LOUISVILLE	MT	YWST	02
30581	ROZET	WY	YWST	17	31072	PENWELL	MT	YWST	02
30589	WYDOAK	WY	YWST	17	31075	EAST HELENA	MT	YWST	02
30596	GILLETTE	WY	YWST	17	31078	HELENA FREIGHT	MT	YWST	02
30605	ORIVA	WY	YWST	17	31079	HELENA	MT	YWST	02
30613	FELIX	WY	YWST	17					
30620	ECHETA	WY	YWST	17	31082	HELENA JUNCTION	MT	YWST	12
30630	LARIAT	WY	YWST	17	31083	FORT HARRISON	MT	YWST	12
30640	ARVADA	WY	YWST	17	31084	TOBIN	MT	YWST	02
30647	KENDRICK	WY	YWST	17	31087	BROSEY	MT	YWST	02
30653	BIG GORRAL	WY	YWST	17	31092	AUSTIN	MT	YWST	02
30659	CLEARMONT	WY	YWST	17	31095	WEO	MT	YWST	02
30670	ULAH	WY	YWST	17	31098	SKYLINE	MT	YWST	02
30678	VERDONA	WY	YWST	17	31100	BLOSBURG	MT	YWST	02
30686	ARND	WY	YWST	17	31106	CALCIUM SPUR	MT	YWST	02
30692	WAKELEY	WY	YWST	17	31108	ELLISTON	MT	YWST	02
30697	SHERIDAN	WY	YWST	16	31117	AVON	MT	YWST	02
					31123	BRADLEY	MT	YWST	02
30698	FORT MACKENZIE LINE JCT	WY	YWST	17	31130	GARRISON	MT	YWST	02
30705	KIEWIT	WY	YWST	16					
30707	KLEENBURN	WY	YWST	16	31134	PHOSPHATE	MT	YWST	04
30713	RAVENSBERG	WY	YWST	16					
30723	PARKMAN	WY	YWST	16	31138	GOLD CREEK	MT	YWST	02
30726	WYOMING-MONTANA STATE LINE	WY	YWST	16	31142	JENS	MT	YWST	02
30730	ABERDEEN	MT	YWST	16	31150	DRUMMOND	MT	YWST	02
30736	WYOLA	MT	YWST	16					
30740	SPEAR	MT	YWST	16	31155	BRAUMAN	MT	YWST	02
30749	LODGE GRASS	MT	YWST	16	31160	BEARMOUTH	MT	YWST	02
30759	BENTEN	MT	YWST	16	31168	NEHRD	MT	YWST	02
30764	GARYOWEN	MT	YWST	16	31174	BONITA	MT	YWST	02
30770	CRCW AGENCY	MT	YWST	16	31182	CLINTON	MT	YWST	02
30779	RENO	MT	YWST	16	31186	MC QUARRIE	MT	YWST	02
30780	BIG HORN	MT	YWST	16	31192	BONNER	MT	YWST	02
30782	HARDIN	MT	YWST	16	31198	MISSOULA	MT	YWST	02
30791	ROWLEY	MT	YWST	16					

STATIONS - NUMERICAL

OPERATING STATION NUMBER	STATION	STATE	DIV.	SUB DIV.	OPERATING STATION NUMBER	STATION	STATE	DIV.	SUB DIV.
31205	DE SMET	MT	RKMT	03	32358	DORNIACK	WY	RKMT	19
31211	NAGOS	MT	RKMT	05	32366	MINNESELA	WY	RKMT	19
31216	EVARD	MT	RKMT	03	32370	THERMOPOLIS	WY	RKMT	19
31221	SCHLEY	MT	RKMT	03	32377	LUCERNE	WY	RKMT	19
31226	ARLEE	MT	RKMT	03	32382	KIRBY	WY	RKMT	19
31236	RAVALLI	MT	RKMT	03	32388	CHATHAM	WY	RKMT	19
31243	OIXON	MT	RKMT	03	32394	PULLIAM	WY	RKMT	19
					32400	GEDDES	WY	RKMT	19
31250	MCDONALD	MT	RKMT	03	32403	MORLAND	WY	RKMT	19
31257	PERMA	MT	RKMT	03	32409	MOTT	WY	RKMT	19
31264	KNOWLES	MT	RKMT	03	32411	DURKEE	WY	RKMT	19
31269	PARADISE	MT	RKMT	03	32412	ECCLIES	WY	RKMT	19
					32415	RAIROEN	WY	RKMT	19
31275	PLAINS	MT	RKMT	05	32422	HANDERSON	WY	RKMT	19
31282	WEEKSVILLE	MT	RKMT	03	32431	BASIN	WY	RKMT	19
31290	EDDY	MT	RKMT	03	32438	GREYBULL	WY	RKMT	18
31295	THOMPSON RIVER	MT	RKMT	03					
31296	WOODLIN PIT	MT	RKMT	03	32440	MAGNET COVE	WY	RKMT	18
31297	WOODLIN	MT	RKMT	03	32446	STUCCO	WY	RKMT	18
31299	HARTMAN	MT	RKMT	03	32450	SPENCE	WY	RKMT	18
31300	BROWMAN	MT	RKMT	03	32456	HINES	WY	RKMT	18
31301	THOMPSON FALLS	MT	RKMT	03	32466	KANE	WY	RKMT	18
31309	BELKNAP	MT	RKMT	03	32473	QUALITY	WY	RKMT	18
31316	CHILDS	MT	RKMT	03	32476	LOVELL	WY	RKMT	18
31323	TROUT CREEK	MT	RKMT	03	32479	ZUBE	WY	RKMT	18
31331	TUSCOR	MT	RKMT	03	32481	COWLEY	WY	RKMT	18
31342	NOXON	MT	RKMT	03	32487	DEAVER	WY	RKMT	18
31349	HERON	MT	RKMT	03	32492	COODY LINE JCT	WY	RKMT	18
31356	MONTANA-IOAHO STATE LINE	MT	RKMT	03	32493	FRANNIE	WY	RKMT	18
31360	COLBY	ID	RKPT	03					
31362	CLARK FORK	ID	RKPT	03	32495	WYOMING-MONTANA STATE LINE	WY	RKMT	18
31372	HOPKIN	ID	RKMT	03	32500	WARREN	MT	RKMT	18
31386	KOOTENAI	ID	RKMT	03	32511	WADE	MT	RKMT	18
32007	LETAN	NE	ALLI	34	32521	EAST BRIGGER	MT	RKMT	18
32014	BONNER	NE	ALLI	34	32528	FROMBERG	MT	RKMT	18
32022	ANGORA	NE	ALLI	34	32534	EDGAR	MT	RKMT	18
32028	VANCE	NE	ALLI	34	32536	BLUM	MT	RKMT	18
32033	KEMP	NE	ALLI	34	32541	SILESIA	MT	RKMT	06
32034	NORTHPORT	NE	ALLI	34					
					32546	MASON	MT	RKMT	18
32036	OE GRAW	NE	ALLI	36	32554	MOSSMAIN PIT	MT	MONT	05
32040	ATKINS	NE	ALLI	34	32556	HESPER-N.P.RY.CONN.	MT	MONT	05
32042	PRINZ	NE	ALLI	34	32557	HESPER	MT	MONT	09
32046	BAYAR	NE	ALLI	34					
32047	ROBERTS	NE	ALLI	34	32561	BASLINE	MT	MONT	05
32049	BRADLEY	NE	ALLI	34	32563	RIMROCK	MT	MONT	05
32056	MINATURE	NE	ALLI	34	32575	ACTON	MT	MONT	05
32063	SUGARFACTORY	NE	ALLI	34	32581	COMANCHE	MT	MONT	05
32065	SCOTTSBLUFF	NE	ALLI	34	32590	BROADVIEW	MT	MONT	05
32068	HELOT	NE	ALLI	34	32605	BELMONT	MT	MONT	05
32069	COVERT	NE	ALLI	34	32609	CUSHMAN	MT	MONT	05
32072	JANE	NE	ALLI	34	32622	FRANKLIN	MT	MONT	05
32074	MITCHELL	NE	ALLI	34	32635	HEDGESVILLE	MT	MONT	05
32080	MORRILL	NE	ALLI	34	32648	OXFORD	MT	MONT	05
32088	HENRY	NE	ALLI	34	32655	JUDITH GAP	MT	MONT	05
32089	NEBRASKA-WYOMING STATE LINE	WY	ALLI	34	32668	BUFFALO	MT	MONT	05
32096	TORRINGTON	WY	ALLI	34	32683	HOBSON	MT	MONT	05
32106	LINGLE	WY	ALLI	34	32687	LEWISTOWN LINE JCT (MUCCASIN)	MT	MONT	05
32111	BARNES	WY	ALLI	34	32688	MUCCASIN	MT	MONT	05
32116	FORT LARAMIE	WY	ALLI	34					
32127	QUARRY SPUR (BALLAST QUARRY)	WY	ALLI	34	32694	BENCHLAND	MT	MONT	05
32129	GUERNSEY	WY	ALLI	34	32700	WINDHAM	MT	MONT	05
					32707	STANFORD	MT	MONT	05
32133	STOKES	WY	ALLI	35	32712	DOVER	MT	MONT	05
32137	WENDOVER	WY	ALLI	35	32724	GEYSER	MT	MONT	05
					32736	RAYNESFORD	MT	MONT	05
32145	CASSA	WY	ALLI	35	32742	BLTYHE	MT	MONT	05
32153	GLENDON	WY	ALLI	35	32748	ARMINGTON	MT	MONT	05
32162	BONN	WY	ALLI	35	32750	BELT	MT	MONT	05
32164	AMMON	WY	ALLI	35	32754	WAYNE	MT	MONT	05
32167	ORIN	WY	ALLI	35	32758	FIFE	MT	MONT	05
32175	FOSTER	WY	ALLI	35	32763	ZOELLER & BOVEY ELEV. SPUR	MT	MONT	05
32182	DOUGLAS	WY	ALLI	35	32766	GERBER	MT	MONT	05
32187	MORTON	WY	ALLI	35	32767	GERBER-LAVIN SPUR	MT	MONT	05
32192	ORPHA	WY	ALLI	35	32770	FIELOS	MT	MONT	05
32200	CAREY	WY	ALLI	35	32775	GREATFALLS-EASTSIDE YARD	MT	MONT	05
32205	CLAYTON	WY	ALLI	35	32777	GREAT FALLS YARD	MT	MONT	05
32207	DAVE	WY	ALLI	35	32778	GREAT FALLS-STOCK YARDS	MT	MONT	05
32212	GLENROCK	WY	ALLI	35	32780	EMERSON JCT	MT	MONT	05
32225	FRY	WY	ALLI	35	32784	MANCHESTER	MT	MONT	03
32231	BROOKHURST	WY	ALLI	35	32787	AUGLIN JCT	MT	MONT	03
32236	CASPER	WY	ALLI	35	32788	VAUGHN	MT	MONT	03
32247	BISHOP	WY	ALLI	37	32802	POWER	MT	MONT	03
32251	ILCO	WY	ALLI	37					
32257	BUCKNUM	WY	ALLI	37	32803	PENDORY LINE JCT	MT	MONT	06
32263	PETRIE	WY	ALLI	37	32813	OUTTON	MT	MONT	03
32269	SODIUM	WY	ALLI	37	32817	ACME	MT	MONT	03
32275	POWDER RIVER	WY	ALLI	37	32820	COLLINS	MT	MONT	03
32286	LOX	WY	ALLI	37	32830	BRADY	MT	MONT	03
32294	ARMINTO	WY	ALLI	37	32843	CONRAD	MT	MONT	03
32307	MADDERN	WY	ALLI	37	32847	VALIER JCT.	MT	MONT	03
32318	LYSITE	WY	ALLI	37					
32325	GATE	WY	ALLI	37	32854	LEDGER	MT	MONT	10
32338	SHOBON	WY	ALLI	37	32859	FOWLER	MT	MONT	03
32339	BONNEVILLE	WY	ALLI	37	32866	NAISMITH	MT	MONT	03
					40341	FORT WORTH	TX	FWD	01
32341	SIOODNS	WY	RKMT	19	40345	SAGINAW	TX	FWD	01
32349	PIPER	WY	RKMT	19	40350	HICKS	TX	FWD	01
					40354	AVONDALE	TX	FWD	01

STATIONS - NUMERICAL

OPERATING STATION NUMBER	STATION	STATE	DIV.	SUB DIV.	OPERATING STATION NUMBER	STATION	STATE	DIV.	SUB DIV.
40361	RHCME	TX	FWD	01	41186	HIGHLAND	CO	C&S	02
40370	HERMAN	TX	FWD	01	41191	BERTHOUD	CO	C&S	02
40376	DECATUR	TX	FWD	01	41192	SMALL	CO	C&S	02
40387	ALVORD	TX	FWD	01	41194	CAMPION	CO	C&S	02
40388	SUNSET	TX	FWD	01	41197	LOVELAND	CO	C&S	02
40399	FRUITLAND	TX	FWD	01	41201	MARION	CO	C&S	02
40402	MCDONALD	TX	FWD	01	41207	MCLELLANDS	CO	C&S	02
40404	BOWIE	TX	FWD	01	41208	OMEGA	CO	C&S	02
40415	BELLEVEUE	TX	FWD	01	41209	DRAKES	CO	C&S	02
40425	DICKWORTHAM	TX	FWD	01	41210	AG. COLLEGE	CO	C&S	02
40431	HENRIETTA	TX	FWD	01	41211	FT. COLLINS	CO	C&S	02
40441	JOLLY	TX	FWD	01					
40449	WICHITA FALLS	TX	FWD	01					
				06					C&S 05
40460	IOWA PARK	TX	FWD	01	41213	NORTH YARD	CO	C&S	02
40471	FOWLKES	TX	FWD	01	41214	BLACK HOLLOW JCT.	CO	C&S	02
40476	ELECTRA	TX	FWD	01	41216	GIDDINGS	CO	C&S	02
40483	HARROLD	TX	FWD	01	41222	WELLINGTON	CO	C&S	02
40490	OKLAUNION	TX	FWD	01	41224	ELIXON	CO	C&S	02
40499	VERNON GRAIN INC.	TX	FWD	01	41228	BULGER	CO	C&S	02
				01	41236	NORFOLK	CO	C&S	02
40514	CHILLICOTHE	TX	FWD	01	41249	SPEED	WY	C&S	02
40527	QUANAH	TX	FWD	01	41254	WAYCO	WY	C&S	02
40532	ACME	TX	FWD	01	41256	CHEYENNE	WY	C&S	02
40536	GODDLETT	TX	FWD	01	41257	WARREN MISSLE BASE	WY	C&S	02
40547	KIRKLAND	TX	FWD	01	41261	SMITH SACK	WY	C&S	02
40556	CHILDRESS	TX	FWD	01	41268	SILVER CROWN	WY	C&S	02
40559	MOYER	TX	FWD	02	41276	FEDERAL	WY	C&S	02
40563	CAREY	TX	FWD	02	41280	ISLAY	WY	C&S	02
40572	ESTELLINE	TX	FWD	02	41289	HORSE CREEK	WY	C&S	02
40573	PLAINS JCT.	TX	FWD	02	41294	ALTUS	WY	C&S	02
				03	41299	FARTHING	WY	C&S	02
40586	MEMPHIS	TX	FWD	02	41307	LAMBERT	WY	C&S	02
40599	HEDLEY	TX	FWD	02	41325	CHUGWATER	WY	C&S	02
40606	LELIA LAKE	TX	FWD	02	41334	SLATER	WY	C&S	02
40613	CLARENDON	TX	FWD	02	41339	BORDEAUX	WY	C&S	02
40623	ASHTOLA	TX	FWD	02	41348	GIBSON (LAYERS BRANCH)	WY	C&S	02
40632	GOODNIGHT	TX	FWD	02	41351	WHEATLAND	WY	C&S	02
40643	CLAUDE	TX	FWD	02	41352	SIBYLEE	WY	C&S	02
40656	WASHBURN	TX	FWD	02	41353	CURTIS	WY	C&S	02
40664	PULASKI	TX	FWD	02	41367	WYOMING	WY	C&S	02
40671	AMARILLO	TX	FWD	02	50002	DELLWOOD	MN	MINN	08
40678	CLIFFSIDE	TX	FWD	02	50004	MAHTOMEDI	MN	MINN	08
40682	GENTRY	TX	FWD	02	50006	DULUTH JCT	MN	MINN	08
40691	BODEN	TX	FWD	02	50008	SUMMIT	MN	MINN	08
40708	TASCOSA	TX	FWD	02	50012	STILLWATER	MN	MINN	08
40712	BOYS RANCH	TX	FWD	02	50015	SOUTH STILLWATER	MN	MINN	08
40716	JUDE	TX	FWD	02	50105	SMITH ST PAUL (OVER CNW)	MN	MINN	05
40718	MURDO	TX	FWD	02	51003	CLAYMONT	MN	MINN	06
40723	CHANNING	TX	FWD	02	51006	GLOSTER	MN	MINN	06
40738	HARTLEY	TX	FWD	02	51011	M & O JCT.	MN	MINN	06
40753	OALHART	TX	FWD	02					
40761	BOLIN	TX	FWD	02	51012	WHITE BEAR LAKE	MN	MINN	06
40767	WARE	TX	FWD	02					
40777	PERICO	TX	FWD	02					
40788	TEXLINE	TX	FWD	02					
				01	51013	BALO EAGLE	MN	WISC	02
40790	SIXELA	NM	C&S	01	51017	HUGO	MN	WISC	02
40799	CLAYTON	NM	C&S	01	51025	WINNICK SPUR	MN	WISC	02
40807	ROYCE	NM	C&S	01	51026	FOREST LAKE	MN	WISC	02
40817	MT. DORA	NM	C&S	01	51030	WYOMING	MN	WISC	02
40829	STAUNTON	NM	C&S	01	51033	STACY SPUR	MN	WISC	02
40837	GRANDVIEW	NM	C&S	01	51041	NORTH BRANCH	MN	WISC	02
40844	DES MOINES	NM	C&S	01	51046	HARRIS SPUR	MN	WISC	02
40846	CARBON	NM	C&S	01	51053	RUSH CITY	MN	WISC	02
40850	TWIN MOUNTAIN	NM	C&S	01	51058	ROCK CREEK SPUR	MN	WISC	02
40854	FOLSOM	NM	C&S	01	51063	PINE CITY	MN	WISC	02
40865	ALPS	NM	C&S	01	51064	GORHAM SPUR	MN	WISC	02
40874	BRANSON	CO	C&S	01	51065	GORHAM SIOING	MN	WISC	02
40886	TRINCHERE	CO	C&S	01	51069	BERDUM SPUR	MN	WISC	02
40903	BARELA	CO	C&S	01	51085	GROWINGEN	MN	WISC	02
40917	BESHOAR	CO	C&S	01	51089	FINLAYSON	MN	WISC	02
40924	TRINIDAD	CO	C&S	01	51094	RUTLEDGE	MN	WISC	02
40939	LUDLOW	CO	C&S	01	51097	WILLOW RIVER	MN	WISC	02
40946	LYNN	CO	C&S	01	51102	STURGEON LAKE	MN	WISC	02
40957	MAYNE	CO	C&S	01	51108	MOOSE LAKE	MN	WISC	02
40965	WALDENBURG	CO	C&S	01	51113	BARNUM	MN	WISC	02
40981	LASCAR	CO	C&S	01	51119	WALTON	MN	WISC	02
40993	CEDARWOOD	CO	C&S	01	51124	OTTER CREEK	MN	WISC	02
41013	SOUTHERN JCT.	CO	C&S	01	51134	INTL REFINING SPUR	MN	WISC	04
41014	MINNEQUA	CO	C&S	01	51135	WRENSHALL	MN	WISC	04
41020	PUEBLO	CO	C&S	01	51140	MINNESOTA-WISCONSIN STATE LINE	MN	WISC	04
41134	SOUTH DENVER	CO	C&S	01	51143	ANTON	WI	WISC	04
41137	DENVER U.O.	CO	C&S	01	51147	POKEGAMA	WI	WISC	04
				02	51202	MISSISSIPPI ST. TOWER	MN	MINN	07
41138	PROSPECT	CO	C&S	02	51207	MISSISSIPPI ST. YARD	MN	MINN	07
41140	UTAH JCT.	CO	C&S	02	51204	SOD LINE JCT.	MN	MINN	07
41142	GOLO BONO	CO	C&S	02	51207	COMO SHOPS	MN	MINN	07
41143	WESTMINISTER	CO	C&S	02	51208	G.N. CROSSING	MN	MINN	07
41146	SEMPER	CO	C&S	02	51209	UNION	MN	MINN	07
41151	BRODHFIELD	CO	C&S	02	51210	PARK JCT.	MN	MINN	07
41156	LOUISVILLE	CO	C&S	02	51211	EAST MINNEAPOLIS	MN	MINN	07
41161	VALMONT	CO	C&S	02					
41162	SLOSS JCT.	CO	C&S	02	51301	EUSTIS ST.	MN	MINN	07
41163	ATWELL	CO	C&S	02	51302	18TH AVE. SOUTHEAST	MN	MINN	07
41168	BOULDER	CO	C&S	02	51303	20TH AVE. SOUTH	MN	MINN	07
41172	IBM	CO	C&S	02	51306	MULBERRY ST JCT	MN	MINN	05
41175	NIWOT	CO	C&S	02	51307	GROVE YARD	MN	MINN	05
41178	DOMINION	CO	C&S	02	51402	WILLIAM BROS PIPELINE	MN	MINN	08
41180	LONGMONT	CO	C&S	02	51403	BELT LINE CROSSING	MN	MINN	08
					51404	SPUR	MN	MINN	08
					51405	ROSEVILLE	MN	MINN	08

STATIONS - NUMERICAL

OPERATING STATION NUMBER	STATION	STATE	DIV.	SUB DIV.	OPERATING STATION NUMBER	STATION	STATE	DIV.	SUB DIV.
51451	TROUT BROOK	MN	MINN	06	52368	HILL ANNEX BENEF. PLANT SPUR	MN	WISC	09
51452	EDGERTON SPUR	MN	MINN	06	52369	CALUMET-MARBLE-OMGIR JCT.	MN	WISC	09
51505	ST LOUIS PARK	MN	MINN	02	52370	HILL ANNEX CRETA	MN	WISC	09
51601	LANDERS NORBLOM CHRI	MN	MINN	02	52371	HILL ANNEX WASHER	MN	WISC	09
51602	REO STORES INC	MN	MINN	02	52372	CALUMET-MARBLE OMGIR CONN	MN	WISC	09
51603	HOPKINS	MN	MINN	02	52373	CALUMET	MN	WISC	09
51706	SPRING PARK	MN	MINN	11	52374	HILL ANNEX FINES, HILL TRUMBULL WA	MN	WISC	09
51707	J. R. CLARK SPUR	MN	MINN	11	52375	HOLMAN JCT.	MN	WISC	09
51708	COX BROS. SPUR	MN	MINN	11	52376	TACONITE JCT.	MN	WISC	09
51709	MOUND	MN	MINN	11	52377	BOVEY	MN	WISC	09
51713	ST. BONIFACIUS	MN	MINN	11	52378	HUNNER	MN	WISC	09
51721	MAYER	MN	MINN	11	52379	JCT. OM & IR-G.N.	MN	WISC	09
51724	NEW GERMANY	MN	MINN	11	52380	OIL SPUR	MN	WISC	09
51728	LESTER PRAIRIE	MN	MINN	11	52381	CANISTO, DANUBE	MN	WISC	09
51729	COMINCO AMERICAN INC. SPUR	MN	MINN	11	52382	CANISTO	MN	WISC	09
51736	SILVER LAKE	MN	MINN	11	52383	WEST HILL	MN	WISC	09
51744	HUTCHINSON	MN	MINN	11	52384	JESSIE	MN	WISC	09
51801	DIVISION POINT	MN	MINN	17	52385	GREENWAY	MN	WISC	09
51803	ST PAUL SAND & GRAVEL	MN	MINN	17	52401	KELLY LAKE	MN	WISC	10
51810	ZIMMERMAN	MN	MINN	17					
51818	PRINCETON	MN	MINN	17	52402	KELLY LAKE YARD	MN	WISC	10
51822	LONG'S SIOING	MN	MINN	17	52403	STEVENSON,LAMBERTON,MAHONING CONCE	MN	WISC	09
51828	PEASE	MN	MINN	17	52404	MAHONING, N. UNO, MAHONING GRP. IV	MN	WISC	09
51900	ASHLAND	WI	WISC	07	52405	HULL CRUSHER	MN	WISC	09
51902	MILAND SERVICES, INC.	WI	WISC	07	52406	MORTON	MN	WISC	09
51905	ASHLAND JCT.	WI	WISC	07	52408	ELLIOT SIOING	MN	WISC	10
51911	MOQUAH	WI	WISC	07	52409	RUBY JCT.	MN	WISC	10
51917	JNO	WI	WISC	07	52410	INDUSTRIAL SITE-BULK OIL STAS.	MN	WISC	10
51924	TOPSIDE	WI	WISC	07	52411	SUSQUEHANNA MINE SPUR	MN	WISC	10
51928	SPUR 511MPD28.3	WI	WISC	07	52412	EMMERT	MN	WISC	10
51929	IRON RIVER	WI	WISC	07	52413	WEBB LINE JCT.-CONN TO MINE SPURS	MN	WISC	10
51933	MUSKEG	WI	WISC	07	52414	EMMERT YARD	MN	WISC	10
51937	MURLE	WI	WISC	07	52415	OUNWOOD	MN	WISC	10
51942	BLUMBERRY	WI	WISC	07	52416	WILPEN JCT.	MN	WISC	10
51944	MAPLE	WI	WISC	07	52418	ST. CLAIR JCT.	MN	WISC	10
51949	POPLAR	WI	WISC	07	52419	SHENANGO-HARTLY MINE SPUR	MN	WISC	10
51951	WENTWORTH	WI	WISC	07	52420	HUGH-HARRISON-CHATACO SPUR	MN	WISC	10
51957	CUTTER	WI	WISC	07	52421	CHISHOLM	MN	WISC	10
51962	ALLOUEZ	WI	WISC	07	52422	ELBERN SIOING	MN	WISC	10
51963	EAST END	WI	WISC	07	52423	ELBERN	MN	WISC	10
51965	HILL	WI	WISC	07	52424	JUDSON MINE SPUR	MN	WISC	10
51966	SOD LINE CROSSING	WI	WISC	07	52425	GRANT	MN	WISC	10
51974	WISCONSIN-MINNESOTA STATE LINE	WI	WISC	08	52426	BUHL	MN	WISC	10
51975	BERWIND JCT.	MN	WISC	08	52427	SHERWOOD JCT.	MN	WISC	10
51976	ZENITH FURNACE	MN	WISC	08	52430	WANLESS	MN	WISC	10
51978	RIVERSIDE JCT.	MN	WISC	08	52431	LUCKNOW	MN	WISC	10
51979	RIVERSIDE	MN	WISC	08	52432	DORNER JCT.	MN	WISC	10
51980	MORGAN PARK	MN	WISC	08	52433	ELLIOT SIOING	MN	WISC	10
51983	NOW OULUTH	MN	WISC	08	52436	WACODTAH STORAGE TRACK	MN	WISC	10
52002	AMBRIDGE	WI	WISC	01	52437	HANNAH B & PILOT MINE SPURS	MN	WISC	10
52004	ALLOUEZ YARD OFFICE	WI	WISC	01	52438	WACODTAH JCT.	MN	WISC	10
52006	ALLOUEZ ORE DOCK	WI	WISC	01	52439	COLUMBIA MINE SPUR	MN	WISC	10
52103	SOD LINE CROSSING	MN	WISC	02	52440	VIRGINIA	MN	WISC	10
52104	D.W.&P. JCT.	MN	WISC	02	52503	CRESTLINER, INC.	MN	WISC	03
52105	WEST OULUTH	MN	WISC	02	52506	BELLE PRAIRIE	MN	WISC	03
52106	WEST OULUTH JCT.	MN	WISC	02	52508	CAMP RIPLEY JCT.	MN	WISC	03
		MN	WISC	08	52509	CAMP RIPLEY	MN	WISC	03
52107	FONDULAC JCT.	MN	WISC	02	52510	TOPEKA	MN	WISC	03
52112	SHORT LINE PARK	MN	WISC	02	52515	FORT RIPLEY	MN	WISC	03
52117	BROWNELL SPUR	MN	WISC	02	52524	CROW WING	MN	WISC	03
52120	THOMSON	MN	WISC	02	52526	BARROWS	MN	WISC	03
52132	SAWYER	MN	WISC	04	52529	DAVIS	MN	WISC	03
52138	CORON	MN	WISC	04	52530	LAND O'LAKES	MN	WISC	03
52143	CROWMELL	MN	WISC	04	52542	MERRIFIELD	MN	WISC	03
52147	WOODBURY	MN	WISC	04	52547	LAKE HUBERT	MN	WISC	03
52150	WRIGHT	MN	WISC	04	52549	NISSWA	MN	WISC	03
52156	TAMARACK	MN	WISC	04	52555	PEQUOT LAKES	MN	WISC	03
52164	SPUR 504MP070.6	MN	WISC	04	52558	JENKINS	MN	WISC	03
52165	MCGREGOR	MN	WISC	04	52564	PINE RIVER	MN	WISC	03
52173	KIMBERLY	MN	WISC	04	52565	BEMQUIT BOTTLE GAS CO. SPUR	MN	WISC	03
52179	ROSSBURG	MN	WISC	04	52569	MILROED	MN	WISC	03
52185	AITKIN	MN	WISC	04	52574	BACKUS	MN	WISC	03
52195	DEERWOOD	MN	WISC	04	52579	GRAVEL PIT SPUR	MN	WISC	03
52205	LOERCH	MN	WISC	04	52582	HACKENSACK	MN	WISC	03
52212	BRAINERD	MN	WISC	03	52589	CYPHERS	MN	WISC	03
		MN	WISC	04	52592	STATE SANITARIUM SPUR	MN	WISC	03
52215	SPUR 504MP120.9	MN	WISC	04	52594	WALKER	MN	WISC	14
52217	BAXTER	MN	WISC	04					
52226	PILLAGER	MN	WISC	04	52595	G.N. CONN.	MN	WISC	03
52235	MOTLEY	MN	WISC	04	52601	BENEDICT	MN	WISC	03
52240	NORTHERN MFG. SPUR	MN	WISC	04	52606	LAPORTE	MN	WISC	03
52306	ARLBERG	MN	WISC	09	52612	GUTHRIE	MN	WISC	03
52311	BADE	MN	WISC	09	52617	NARY	MN	WISC	03
52325	FERMOY	MN	WISC	09	52626	NORTH BEMIDJI	MN	WISC	03
52331	CASCO	MN	WISC	09	52630	LAVENA	MN	WISC	03
52338	OMEGA	MN	WISC	09	52635	TURTLE RIVER	MN	WISC	03
52350	KEEWATIN SAW MILL SPUR	MN	WISC	09	52642	TENSTRIKE	MN	WISC	03
52352	NATIONAL TACONITE	MN	WISC	09	52645	HINES	MN	WISC	03
52354	KEEWATIN	MN	WISC	09	52650	BLACKDOCK	MN	WISC	03
52355	MOORE	MN	WISC	09	52656	FUNKLEY	MN	WISC	03
52356	MESABI CHIEF WASHER, AROMAC, PERRY	MN	WISC	09	52666	NORTHOME	MN	WISC	03
52357	OBRIEN	MN	WISC	09	52674	WIZAH	MN	WISC	03
52358	MINN. POWER & LIGHT SPUR	MN	WISC	09	52676	GERMELL	MN	WISC	03
52360	YORK MINE SPUR	MN	WISC	09	52680	RIDGE	MN	WISC	03
52361	HAWKINS (MACKILICAN)	MN	WISC	09	52688	MARGIE	MN	WISC	03
52362	NASHWAUK	MN	WISC	09	52697	BIG FALLS	MN	WISC	03
52363	QUINN-HARRISON SPUR	MN	WISC	09	52698	GRAND FALLS	MN	WISC	03
52364	KEVIN SIDING	MN	WISC	09	52707	WISNER	MN	WISC	03
52365	BUTLER TACONITE	MN	WISC	09	52715	LITTLE FORK	MN	WISC	03
52366	PATRICK & KEVIN MINE SPURS	MN	WISC	09	52720	NAKOD	MN	WISC	03
52367	RYAN AND GILLIS SPUR	MN	WISC	09	52731	INTERNATIONAL FALLS	MN	WISC	03

STATIONS - NUMERICAL

OPERATING STATION NUMBER	STATION	STATE	DIV.	SUB DIV.	OPERATING STATION NUMBER	STATION	STATE	DIV.	SUB DIV.
52804	IRONTON	MN	WISC	04	54107	HAZEL	SD	MINN	12
52808	CUYUNA	MN	WISC	04	54114	VIENNA	SD	MINN	12
52814	MANGANESE	MN	WISC	04	54123	WILLOW LAKE	SD	MINN	12
52853	RIVERTON	MN	WISC	04	54135	BANCROFT	SD	MINN	12
52854	TROMMARD	MN	WISC	04	54140	OSCEOLA	SD	MINN	12
52906	SHOOKS	MN	WISC	03	54148	YALE	SD	MINN	12
52911	KELLIER	MN	WISC	03	54149	FARMERS ELEV. SPUR	SD	MINN	12
53000	WILLMAR MESABI DIVISION POINT	MN	WISC	14	54158	STATE HIGHWAY DEPT. SPUR	SD	MINN	12
53001	SAUK CENTRE-N.P.RY.CONN.	MN	WISC	14	54159	HURON LIGHT AND POWER CO. SPUR	SD	MINN	12
53010	LITTLE SAUK	MN	WISC	14	54161	HURON	SD	MINN	12
53018	LONG PRAIRIE	MN	WISC	14	54201	STOIX FALLS RENDERING WORKS SPUR	SD	MINN	16
53019	PRAIRIE PACKING CO. SPUR	MN	WISC	14	54202	WATERTOWN ABAHOIR INC. SPUR	SD	MINN	16
53020	REDWOOD RENDERING CO.	MN	WISC	14	54203	FOLEY	SD	MINN	16
53021	MILAND CO-OP. SPUR	MN	WISC	14	54217	HAYTI	SD	MINN	16
53026	BROWERVILLE	MN	WISC	14	54222	LAKE NORDEN	SD	MINN	16
53031	CLARISSA GRAVEL PIT	MN	WISC	14	54229	BADGER	SD	MINN	16
53032	CLARISSA	MN	WISC	14	54238	ARLINGTON	SD	MINN	16
53036	EAGLE BEND	MN	WISC	14	54248	SINAI	SD	MINN	16
53044	BERTHA	MN	WISC	14	54254	NUNDA	SD	MINN	16
53048	HEWITT	MN	WISC	14	54260	RUTLAND, S. D.	SD	MINN	16
53070	SEBEKA	MN	WISC	14	54266	WENTWORTH	SD	MINN	16
53071	LAND O'LAKES CREAMERY SPUR.	MN	WISC	14	54271	CHESTER	SD	MINN	16
53079	MEHAHA	MN	WISC	14	54281	COLTON	SD	MINN	16
53091	PARK RAPIDS	MN	WISC	14	54287	LYONS	SD	MINN	16
53103	NEVIS	MN	WISC	14	54293	CROOKS	SD	MINN	16
53109	AKELBY	MN	WISC	14	54297	WEST JCT.	SD	MINN	16
53131	MILKINSON	MN	WISC	14	54298	EAST JCT.	SD	MINN	16
53210	DEER CREEK	MN	FRGO	03	54299	LEVEL SIDING	SD	MINN	16
53218	HENNING	MN	FRGO	03	54300	PENITENTARY SPUR	SD	MINN	16
53220	FARGO MOORHEAD ASPHALT CO.	MN	FRGO	02	54301	MARSHALL OIL SPUR	SD	MINN	16
53224	VINING	MN	FRGO	03	54302	STOIX FALLS JUNCTION	SD	MINN	15
53229	CLITHERAL	MN	FRGO	03					
53233	BATTLE LAKE	MN	FRGO	03	54408	CORSON	SD	MINN	15
53241	UNDERWOOD	MN	FRGO	03	54409	PATFINDER SPUR	SD	MINN	15
53246	WALL LAKE	MN	FRGO	03	54414	LAWRENCE SPUR	SD	MINN	15
53250	HOOT LAKE	MN	FRGO	03	54419	CRAMPTON SPUR	SD	MINN	15
53251	G.W. CONN.	MN	FRGO	03	54416	SCRAP INC.	SD	MINN	15
53253	FERGUS FOUNDRY SPUR	MN	FRGO	03	54417	STOIX FALLS GRAVEL PIT	SD	MINN	15
53254	FERGUS FALLS RENDERING CO.	MN	FRGO	03	54418	STOIX FALLS	SD	MINN	15
53258	FRENCH	MN	FRGO	03					
53263	FOXHOME	MN	FRGO	03	54420	14TH ST YARD	SD	MINN	15
53268	EVERDELL	MN	FRGO	03	54421	TAYLOR OIL SPUR	SD	MINN	15
53276	GN CONN.	MN	FRGO	03	54422	INDEPENDENT LUMBER CO. SPUR	SD	MINN	15
53284	FARMINGTON	ND	FRGO	03	54423	SOCONY VACUUM OIL CO SPURS	SD	MINN	15
53288	FAIRVIEW JCT.	ND	FRGO	03	54424	STOIX FALLS-STANDARD OIL CO.SPURS	SD	MINN	15
53291	MOORETON	ND	FRGO	03	54425	SWEETMAN CONSTRUCTION CO. SPUR	SD	MINN	15
53297	BARNES	ND	FRGO	03	54429	TEA	SD	MINN	15
53303	WYNOKERE	ND	FRGO	03	54435	LENNOX	SD	MINN	15
53312	DE LAMERE	ND	FRGO	03	54438	NAOMI SPUR	SD	MINN	15
53319	MILNOR	ND	FRGO	03	54444	DAVIS	SD	MINN	15
53322	HOVING	ND	FRGO	03	54452	VIBORG	SD	MINN	15
53329	GWINNER	ND	FRGO	03	54459	IRENE	SD	MINN	15
53336	STIRUM	ND	FRGO	03	54468	VOLIN	SD	MINN	15
53343	CRETE	ND	FRGO	03	54474	MISSION HILL	SD	MINN	15
53403	MATHEWS	ND	FRGO	03	54481	YANKTON	SD	MINN	15
53408	KEYSTONE	ND	FRGO	03	54507	ALBERTA	MN	MINN	13
53409	GREAT BEND	ND	FRGO	03	54513	CHOKIO	MN	MINN	13
53509	FLENSBURG	MN	MINN	18	54519	JOHNSON	MN	MINN	13
53516	SWANVILLE	MN	MINN	18	54526	GRACEVILLE	MN	MINN	13
53520	BURTUM	MN	MINN	18	54532	BARRY	MN	MINN	13
53525	GREY EAGLE	MN	MINN	18	54539	BEARDSLEY	MN	MINN	13
53528	WARD SPRINGS	MN	MINN	18	54546	BROWNS VALLEY	MN	MINN	13
53537	GN CONN.	MN	MINN	18	54601	G. N. JCT.	MN	MINN	14
53547	WEST PORT	MN	MINN	18	54606	TENNEY	MN	MINN	14
53552	VILLARD	MN	MINN	18	54613	FAIRMOUNT	ND	MINN	14
53559	GLENWOOD	MN	MINN	18	54616	VELEN JCT.	ND	MINN	14
53567	STARBUCK FUEL & IRON	MN	MINN	18	54619	OSWALD	ND	MINN	14
53568	STARBUCK	MN	MINN	18	54626	HANKINSON-GN-IND.TRK.CONN.	ND	MINN	14
53578	CYRUS	MN	MINN	18	54627	HANKINSON	ND	MINN	14
53586	STATE A & R SCHOOL SPUR	MN	MINN	18	54628	HANKINSON-JCT. PORTAL LINE	ND	MINN	14
53601	WEST N.P.RY.JCT.	MN	FRGO	03	54634	STILES	ND	MINN	14
53602	EAST N.P.RY.JCT.	MN	FRGO	03	54638	SPUR TO OLO G.N. LIDGERWOOD	ND	MINN	14
53608	G.N.INDUSTRIAL SPUR	MN	FRGO	03	54639	LIDGERWOOD	ND	MINN	14
53612	ELIZABETH	MN	FRGO	03	54645	GENESSED JCT.	ND	MINN	14
53616	ERHARD	MN	FRGO	03	54646	GENESSED	ND	MINN	14
53622	PELICAN RAPIDS	MN	FRGO	03	54651	CAYUGA	ND	MINN	14
53704	GARY L. SMITH POTATO WHSE.	MN	FRGO	02	54657	RUTLAND	ND	MINN	14
53705	BUTENHOFF AND HANSON POTATO WAREHO	MN	FRGO	02					
53706	CHESTER POSSEHL POTATO WAREHOUSE	MN	FRGO	02	54658	FORBES LINE JCT.	ND	FRGO	04
53707	BAKER	MN	FRGO	02	54665	HAVANNA-GRAVEL PIT	ND	MINN	14
53714	SABIN	MN	FRGO	02	54666	HAVANA	ND	MINN	14
53717	AGSCO INC. SPUR	MN	FRGO	02	54673	KIOER	SD	MINN	14
54007	DANVERS	MN	MINN	12	54687	AMHERST	SD	MINN	14
54015	HOLLOWAY	MN	MINN	12	54694	CLAREMONT	SD	MINN	14
54019	APPLETON GRAVEL PIT SIDING	MN	MINN	12	54695	NORTHERN GRAIN CO SPUR	SD	MINN	14
54020	MILL SPUR	MN	MINN	12	54699	HUFFTON	SD	MINN	14
54021	APPLETON	MN	MINN	12	54704	POTNEY	SD	MINN	14
54030	LOUISBURG	MN	MINN	12	54721	ABERDEEN	SD	MINN	14
54036	BELLINGHAM	MN	MINN	12	54919	STRAUBVILLE	ND	FRGO	04
54046	NASSAU	MN	MINN	12	54935	GUELPH	ND	FRGO	04
54047	MINN.SO.DAK.STATE LINE	MN	MINN	12	54942	SILVER LEAF	ND	FRGO	04
54051	ALBEE	SD	MINN	12	54949	ELLENDALE	ND	FRGO	04
54057	LA ROY	SD	MINN	12	54963	FORBES	ND	FRGO	04
54065	STOCKHOLM	SD	MINN	12	55005	HITTERDAL	MN	FRGO	05
54072	SOUTH SHORE	SD	MINN	12	55012	ULFEN	SD	FRGO	05
54085	RAUVILLE	SD	MINN	12	55019	SYRE	MN	FRGO	05
54090	WATERTOWN-CONNJCT&STAND.OILSPUR	SD	MINN	12	55025	TWIN VALLEY	MN	FRGO	05
54091	WATERTOWN	SD	MINN	12	55032	GARY	MN	FRGO	05
					55038	FLAMING	MN	FRGO	05
54092	WESF JCT.	SD	MINN	12	55044	FERTILE	MN	FRGO	05
54101	GROVER	SD	MINN	12	55052	MELVIN	MN	FRGO	05

STATIONS - NUMERICAL

OPERATING STATION NUMBER	STATION	STATE	DIV.	SUB DIV.	OPERATING STATION NUMBER	STATION	STATE	DIV.	SUB DIV.
55053	THORSON PIT	MN	FRGO	05	55717	INKSTER	ND	DAK	18
55054	SPRING PIT	MN	FRGO	05	55723	CONWAY	ND	DAK	18
55060	HAROLD	MN	FRGO	05	55728	PISEK	ND	DAK	18
55069	ANGLIM	MN	DAK	17	55734	PARK RIVER	ND	DAK	18
55074	HIXON	MN	DAK	17	55740	KERRY	ND	DAK	18
55078	FREEMAN	MN	DAK	17	55741	KERRY PIT	ND	DAK	18
55085	DAVISON	MN	DAK	17	55744	EDINBURG	ND	DAK	18
55090	CARTHAGE JCT.	MN	WISC	13	55750	UNION	ND	DAK	18
					55756	MILTON	ND	DAK	18
55110	DOROTHY	MN	WISC	13	55762	OSNABROCK	ND	DAK	18
55125	KEY WEST	MN	WISC	13	55768	EASBY	ND	DAK	18
55156	SHERAK	MN	WISC	13	55774	LANDON	ND	DAK	18
55201	TILDEN	MN	WISC	11	55781	DRESDEN	ND	DAK	18
55204	DELDORNE	MN	WISC	11	55788	MALES	ND	DAK	18
55208	PERAULT	MN	WISC	11	55795	HANNAH	ND	DAK	18
55211	G. N. JCT.	MN	WISC	11	55812	BROCKET	ND	DAK	23
					55818	LAWTON	ND	DAK	23
55212	INDUSTRIAL SPUR	MN	WISC	11	55827	EDMORE	ND	DAK	23
55213	RED LAKE FALLS	MN	WISC	11	55834	DERRICK	ND	DAK	23
55223	ST. HILAIRE	MN	WISC	11	55840	HAMPDEN	ND	DAK	23
55227	NORTHWEST PELLET ASSN SPUR	MN	WISC	11	55845	WEAVER	ND	DAK	23
55230	THIEF RIVER FALLS	MN	WISC	11	55852	MUNICH	ND	DAK	23
55233	NORTHWEST PELLET ASSN.	MN	WISC	11	55860	CLYDE	ND	DAK	23
55234	THIEF RIVER FALLS-SOO LINE CONN.	MN	WISC	11	55866	CALVIN	ND	DAK	23
55243	HOLI	MN	WISC	11	55872	SARLES	ND	DAK	23
55253	MIDDLE RIVER	MN	WISC	11	55907	LANO SCHOOL SPUR	ND	DAK	20
55261	STRATHCONA	MN	WISC	11	55907	SWEETWATER	ND	DAK	20
55271	GREENBUSH	MN	WISC	11	55912	WEBSTER	ND	DAK	20
55281	BADGER	MN	WISC	11	55917	GARSKE	ND	DAK	20
55288	FOX	MN	WISC	11	55924	STARKWEATHER	ND	DAK	20
55290	ROSEAU PIT	MN	WISC	11	55929	ST. JOE	ND	DAK	20
55293	FARM SERVICE EQUIP. SPUR	MN	WISC	11	55939	OLMSTEAD	ND	DAK	20
55294	ROSEAU	MN	WISC	11	55946	CROCK	ND	DAK	20
55303	SALOL	MN	WISC	11	55953	ROCK LAKE	ND	DAK	20
55312	LYELL PRODUCE CO. SPUR	MN	WISC	11	55959	ELLSBERRY	ND	DAK	20
55313	MARVIN ELEV. SPUR	MN	WISC	11	55966	HANSBORD	ND	DAK	20
55314	RALSTON PURINA SPUR	MN	WISC	11	56002	BINGHAM	MN	FRGO	07
55315	WARROAD	MN	WISC	11	56008	KRAGNES	MN	FRGO	07
55405	BOLACK	ND	DAK	17	56015	GEORGETOWN	MN	FRGO	07
55410	KELIA	ND	DAK	17	56022	PERLEY	MN	FRGO	07
55416	MEKINOCK	ND	DAK	17	56026	BEET TRACK	MN	FRGO	07
55422	HONEYFORD	ND	DAK	17	56028	HENDRUM	MN	FRGO	07
55425	GILBY	ND	DAK	17	56034	HALSTAD	MN	FRGO	07
55430	JOHNSTOWN	ND	DAK	17	56041	SHELLY	MN	FRGO	07
55434	FOREST RIVER	ND	DAK	17	56045	NIELSVILLE-AMER CRYSTALSUGARCO SDG	MN	FRGO	07
55440	VOSS	ND	DAK	17	56046	NIELSVILLE	MN	FRGO	07
55445	KELLOGG	ND	DAK	17	56052	CLIMK	MN	FRGO	07
55456	CASHIEL	ND	DAK	17	56057	EL DRED	MN	FRGO	07
55459	HERRICK	ND	DAK	17	56063	GIRARD	MN	FRGO	07
55464	DRAYTON	ND	DAK	17	56064	WILDS	MN	FRGO	07
55469	PITTSBURG	ND	DAK	17	56065	CARGILL ELEVATOR SPUR	MN	FRGO	07
55473	BOWESMONT	ND	DAK	17	56066	RED RIVER ALFALFA CO SPUR	MN	FRGO	07
55483	JOLLETTE	ND	DAK	17	56101	WEST FARGO JCT.	ND	DAK	01
55487	MCAETHUR	ND	DAK	17	56103	UNION STOCKYARD CO. PLANT	ND	FRGO	07
55491	RAGAN	ND	DAK	17	56104	DIVISION POINT	ND	DAK	01
55494	PEMBINA	ND	DAK	17	56105	PINKHAM	ND	DAK	01
55495	NP JCT.	ND	DAK	17	56111	PROSPER	ND	DAK	01
55501	HOME GAS CO. SPUR	ND	DAK	21	56116	NEWMAN	ND	DAK	01
55502	GALSPUR JCT.	ND	DAK	21	56123	JCT. LINE TO LARIMORE & DIVISION PT	ND	DAK	18
55503	WESTERN TERMINAL CO. SPUR	ND	DAK	21	56206	MYRA	ND	FRGO	09
55505	N. GRAND FDRKS	ND	DAK	21	56212	EMDEN	ND	FRGO	09
55512	MANUEL	ND	DAK	21	56219	ALICE	ND	FRGO	09
55524	ARDOCH	ND	DAK	21	56227	LUCCA	ND	FRGO	09
55527	PROCESS POTATOES INC	ND	DAK	21	56232	NDME	ND	FRGO	09
55528	MILLER-RUDNIK	ND	DAK	21	56236	EASTEDGE	ND	FRGO	09
55530	MINTO	ND	DAK	21	56241	KATHRYN	ND	FRGO	09
55535	HERRIOTT	ND	DAK	21	56247	HASTINGS	ND	FRGO	09
55539	GRAFTON	ND	DAK	17	56252	LITCHVILLE	ND	FRGO	09
					56260	MARION	ND	FRGO	09
					56305	ARTHUR	ND	DAK	18
55540	GRAFTON JCT.	ND	DAK	21	56311	HUNTER	ND	DAK	18
					56317	GREENFIELD	ND	DAK	18
55546	AUBURN	ND	DAK	21	56319	PRESTON	ND	DAK	18
55553	ST. THOMAS	ND	DAK	21	56322	BLANCHARD	ND	DAK	18
55554	TOBIASON GILLISHAMMER	ND	DAK	21	56328	MURRAY	ND	DAK	18
55559	GLASSON	ND	DAK	21	56331	MAYVILLE PELLETING CO. SPUR	ND	DAK	18
55562	HAMPTON	ND	DAK	21	56332	OCCIDENTAL AGRI. CHEMICALS SPUR	ND	DAK	18
55571	BATHGATE	ND	DAK	21	56333	MAYVILLE	ND	DAK	18
55577	AMERICAN CRYSTAL SUGAR	ND	DAK	21	56334	MAYVILLE-AMERICAN CRYSTAL SUGAR	ND	DAK	18
55579	NECHE	ND	DAK	21	56338	PORTLAND JCT.	ND	DAK	18
55580	INTERNATIONAL BOUNDARY	ND	DAK	21	56344	OLAF BYE & SONS SPUR	ND	DAK	18
55581	GRETNA	MN	DAK	21	56345	HATTON	ND	DAK	18
55606	NASH	ND	DAK	22	56353	NORTHWOOD	ND	DAK	18
55610	MIDGARDEN POTATO WAREHOUSE	ND	DAK	22	56360	KEMONT	ND	DAK	18
55611	FOLSON-FEDJE SPUR	ND	DAK	22	56402	ERIE	ND	DAK	19
55613	HODPLE	ND	DAK	22	56412	GALESBURG	ND	DAK	19
55614	HODPLE POTATO PRODUCTS INC	ND	DAK	22	56418	CLIFFORD	ND	DAK	19
55618	CRYSTAL	ND	DAK	22	56428	PORTLAND	ND	DAK	18
55624	HENSEL	ND	DAK	22	56507	LYNCHBURG	ND	MINN	04
55626	CONCRETE JCT.	ND	DAK	22	56510	J. C. JENSON SPUR	ND	MINN	04
55630	RED RIVER FERTILIZER & VALLEY BEAN	ND	DAK	22	56512	CHARLEE	ND	MINN	02
55631	CAVALIER	ND	DAK	22	56611	HORACE	ND	FRGO	08
55636	BACKOD	ND	DAK	22	56616	WARREN	ND	FRGO	08
55642	LEYDEN	ND	DAK	22	56625	WOODS	ND	FRGO	08
55643	TED EAGANS	ND	DAK	22	56629	LEONARD	ND	FRGO	08
55645	TED EGGAN POTATO WAREHOUSE	ND	DAK	22	56641	SHELDON	ND	FRGO	08
55646	JOHNSON POTATO CO. SPUR	ND	DAK	22	56643	SOO LINE CONN.	ND	FRGO	08
55648	WALLULA	ND	DAK	22	56651	BUTTVILLE	ND	FRGO	08
55703	EDISON	ND	DAK	18	56656	LISBON	ND	FRGO	08
55706	MCCANNA	ND	DAK	18	56664	ELLIOTT	ND	FRGO	08
55713	ORR	ND	DAK	18	56669	ENGLEVALE	ND	FRGO	08

STATIONS - NUMERICAL

OPERATING STATION NUMBER	STATION	STATE	DIV.	SUB DIV.	OPERATING STATION NUMBER	STATION	STATE	DIV.	SUB DIV.
56677	VERONA	ND	FRGO	08	57928	ESMOND	ND	FRGO	14
56683	INDEPENDENCE	ND	FRGO	08	58007	MAZA	ND	DAK	09
56688	LANDURE	ND	FRGO	11	58015	CANDU	ND	DAK	09
56698	BERLIN	ND	FRGO	11	58022	CONSIOWINE	ND	DAK	09
56704	WEDBURY	ND	FRGO	08	58028	BISBEE	ND	DAK	09
56708	EDGELEY JCT.	ND	FRGO	08	58035	PERTH	ND	DAK	09
56710	EDGELEY	ND	FRGO	08	58047	ROLLA	ND	DAK	09
56714	DIESEM	ND	FRGO	08	58055	ST. JOHN	ND	DAK	09
56722	JUO	ND	FRGO	08	58107	HONG	ND	DAK	10
56729	ALFRED	ND	FRGO	08	58114	WOLFORD	ND	DAK	10
56737	GACKLE	ND	FRGO	08	58121	NANSON	ND	DAK	10
56747	STREETER	ND	FRGO	08	58127	ROLETTE	ND	DAK	10
56810	KLDZE	ND	FRGO	11	58134	THORNE	ND	DAK	10
56901	MID. CONT. RY. JCT	ND	FRGO	11	58141	DUNSEITH-GRAVEL PIT	ND	DAK	10
56913	YPSILANTI	ND	FRGO	11	58142	DUNSEITH	ND	DAK	10
56919	MONTPELIER	ND	FRGO	11	58206	LEVERICH	ND	DAK	11
56926	ADRIAN	ND	FRGO	11	58213	BARTON	ND	DAK	11
56933	DICKY	ND	FRGO	11	58221	WILLOW CITY	ND	DAK	11
56941	GRAND RAPIDS	ND	FRGO	11	58228	DMEE	ND	DAK	11
56962	GLOVER	ND	FRGO	11	58238	BOTTINEAU	ND	DAK	11
56969	OAKS	ND	FRGO	03	58245	CARMARY	ND	DAK	11
57001	DIVISION POINT	ND	DAK	20	58251	SOURIS	ND	DAK	11
57002	PAGE	ND	DAK	20	58256	ROTH	ND	DAK	11
57009	COLGATE	ND	DAK	20	58262	LANDA	ND	DAK	11
57015	KDF	ND	DAK	20	58267	WESTHOPE	ND	DAK	11
57021	BLABON	ND	DAK	20	58273	KURDKI	ND	DAK	11
57024	PICKERT	ND	DAK	20	58280	ANTLER	ND	DAK	11
57029	FINLEY	ND	DAK	20	58314	BANKLY	ND	DAK	12
57036	SHARDN	ND	DAK	20	58322	UPHAM	ND	DAK	12
57043	ANETA	ND	DAK	20	58329	DEEP	ND	DAK	12
57048	KLOTEN	ND	DAK	20	58335	NEWBURG	ND	DAK	12
57054	MCVILLE	ND	DAK	20	58341	DUNNING	ND	DAK	12
57061	PEKIN	ND	DAK	20	58345	MAXBASS	ND	DAK	12
57067	TOLNA	ND	DAK	20	58413	DEERING	ND	DAK	13
57073	HANAR	ND	DAK	20	58415	DEERING PIT	ND	DAK	13
57080	WARWICK	ND	DAK	20	58418	WOLSETH	ND	DAK	13
57087	TOKIO	ND	DAK	20	58424	GLENBURN	ND	DAK	13
57096	FORT TOTTON	ND	DAK	20	58430	FORFAR	ND	DAK	13
57212	MORFITT	ND	YMS	04	58435	LANSFORD	ND	DAK	13
57217	SUELTZ SPUR	ND	YMS	04	58436	LANSFORD-SOD LINE CONN.	ND	DAK	13
57219	DANA	ND	YMS	04	58446	MOHALL	ND	DAK	13
57228	HAZELTON	ND	YMS	04	58454	LDRAIN	ND	DAK	13
57237	TEWIK	ND	YMS	04	58461	SHERWOOD	ND	DAK	13
57245	LINTON	ND	YMS	04	58515	TATHMAN	ND	DAK	01
57310	ROGERS	ND	FRGO	10	58607	HARTLAND	ND	DAK	14
57318	DAZEY	ND	FRGO	10	58620	COULEE	ND	DAK	14
57324	MALUM	ND	FRGO	10	58627	KENASTON	ND	DAK	14
57406	SHEPARD	ND	FRGO	10	58634	NIOBE	ND	DAK	06
57410	COOPERSTOWN	ND	FRGO	10	58635	NORTHGATE LINE JUNCTION	ND	DAK	14
57419	JESSIE	ND	FRGO	10	58641	COTEAU	ND	DAK	14
57425	BINFORD	ND	FRGO	10	58647	WOBURN	ND	DAK	14
57430	MOSE	ND	FRGO	10	58654	TXL TRACK	ND	DAK	14
57437	MCHENRY	ND	FRGO	10	58655	LIGNITE	ND	DAK	14
57507	PARK HURST	ND	FRGO	11	58657	LIGNITE JCT.	ND	DAK	14
57513	BUCHANAN	ND	FRGO	11	58658	NORTHWEST	ND	DAK	14
57521	PINGREE	ND	FRGO	11	58663	ST ANDRE	ND	DAK	14
57528	EDMUNDS	ND	FRGO	11	58665	KINCAID	ND	DAK	14
57535	MELVILLE	ND	FRGO	11	58668	LARSON	ND	DAK	14
57544	CARRINGTON	ND	FRGO	11	58669	LARSON-BAUKDL-NOONAN	ND	DAK	14
57548	GUPPILL	ND	FRGO	13	58674	NOONAN STORAGE TRACK	ND	DAK	14
57552	BARLOW	ND	FRGO	12	58675	NOONAN	ND	DAK	14
57609	VASHTI	ND	FRGO	12	58688	CROSBY	ND	DAK	14
57615	GOLDWIN	ND	FRGO	12	58690	CROSBY-SOD LINE CO	ND	DAK	14
57620	WOODWORTH	ND	FRGO	12	58708	BOWBELL	ND	DAK	06
57632	PETTIBONE	ND	FRGO	12	58715	PERELLA	ND	DAK	06
57637	LAKE WILLIAMS	ND	FRGO	12	58721	NORTHGATE	ND	DAK	06
57645	ROBINSON	ND	FRGO	12	58722	CUSTOM HOUSE	ND	DAK	06
57655	TUTTLE	ND	FRGO	12	58723	INTERNATIONAL BOUNDARY	ND	DAK	06
57663	ARNA	ND	FRGO	12	58812	LOSTWOOD	ND	DAK	07
57669	WING	ND	FRGO	12	58818	LUMS, VALLEY	ND	DAK	07
57681	REGAN	ND	FRGO	12	58825	POWER'S LAKE	ND	DAK	07
57686	STILL	ND	FRGO	12	58832	BATTLEVIEW	ND	DAK	07
57693	WILTON	ND	FRGO	12	58835	HUNTS GAS TRACK	ND	DAK	07
57707	DOVER	ND	FRGO	13	58838	MCGREGOR	ND	DAK	07
57713	SYKESTON	ND	FRGO	13	58844	HAMLET	ND	DAK	07
57719	HEATON	ND	FRGO	13	58850	WILDROSE	ND	DAK	07
57727	BOWDON	ND	FRGO	13	58857	CORINTH	ND	DAK	07
57732	CHASELEY	ND	FRGO	13	58864	ALAND	ND	DAK	07
57738	HURDSFIELD	ND	FRGO	13	58870	APPAM	ND	DAK	07
57747	GOODRICH	ND	FRGO	13	58875	ZAHL	ND	DAK	07
57754	DEWHOFF	ND	FRGO	13	58880	HANKS	ND	DAK	07
57763	MCLUSKY	ND	FRGO	13	58887	GRENORA	ND	DAK	07
57769	PICARDVILLE	ND	FRGO	13	59009	MCCABE	MT	DAK	05
57776	MERCER	ND	FRGO	13	59018	FRID	MT	DAK	05
57784	TURTLE LAKE	ND	FRGO	13	59024	HOMESTEAD	MT	DAK	05
57811	SHEYENNE	ND	FRGO	11	59030	MEDICINE LAKE	MT	DAK	05
57812	SHEYENNE GRAVEL SPUR	ND	FRGO	11	59038	RESERVE	MT	DAK	05
57820	OBBERON	ND	FRGO	11	59044	ANTELOPE	MT	DAK	05
57824	LALLIE	ND	FRGO	11	59052	PLENTYWOOD	MT	DAK	05
57831	MINNEWAUKAN	ND	FRGO	11	59056	PLENTYWOOD P. T. TRACK	MT	DAK	05
57838	BRINSMADE	ND	FRGO	11	59065	ARCHER	MT	DAK	05
57905	JOSEPHINE	ND	FRGO	14	59072	REDSTONE	MT	DAK	05
57910	FLORA	ND	FRGO	14	59079	NALJO	MT	DAK	05
57915	MADDOCK	ND	FRGO	14	59084	FLAXVILLE	MT	DAK	05
57920	HESPER	ND	FRGO	14	59089	MAOCC	MT	DAK	05
					59097	SCOBEE	MT	DAK	05
					59105	FOUR BUTTES	MT	DAK	05
					59117	PEERLESS	MT	DAK	05
					59128	RICHLAND	MT	DAK	05
					59138	GLONTANA	MT	DAK	05

STATIONS - NUMERICAL

OPERATING STATION NUMBER	STATION	STATE	DIV.	SUB DIV.	OPERATING STATION NUMBER	STATION	STATE	DIV.	SUB DIV.
59145	OPHEIM	MT	DAK	05	61801	DOCK SPUR	ID	SPOK	03
59203	NDHLE	MT	YVST	08	61802	PORT MILL-QUARRY SPUR	ID	SPOK	03
59206	NO DAK-MONTANA STATELINE	MT	YVST	08	61804	ALLENS SPUR	ID	SPOK	03
59209	DORE	ND	YVST	08	61807	RITZ	ID	SPOK	03
59211	COMLES BEET TRACK	ND	YVST	08	61811	WATSON SPUR	ID	SPOK	03
59213	E FAIRVIEW-WATFORD CITY JCT	ND	YVST	08	61813	DE VOIGNS SPUR	ID	SPOK	03
59214	MONTANA-ND.DAK STATE LINE	ND	YVST	08	61814	CAMP 5 SIDING	ID	SPOK	03
59215	FAIRVIEW	MT	YVST	08	61815	SEELOVERS SPUR	ID	SPOK	03
59216	LUDINGTON BEET TRACK	MT	YVST	09	61816	COPELAND	ID	SPOK	03
59218	RIDGELAWN	MT	YVST	08	61817	DELBOM SPUR	ID	SPOK	03
59221	HODLEY BEET TRACK	MT	YVST	08	61818	EDWARDS SPUR	ID	SPOK	03
59224	HOLLY SUGAR SPUR	MT	YVST	08	61819	CAMP 8 SIDING	ID	SPOK	03
59225	SIDNEY	MT	YVST	08	61821	HARBERS SPUR	ID	SPOK	03
59226	HOLLY SPUR	MT	YVST	08	61822	HOUCKS SPUR	ID	SPOK	03
59227	MONTANA-DAKOTA UTILITIES SPUR	MT	YVST	08	61824	KVFARM SPUR	ID	SPOK	03
59228	RI VIEWER	MT	YVST	08	61826	PORT HILL	ID	SPOK	03
59229	NEWLON JCT.	MT	YVST	08	61906	DOVER CONNECTION TO S. I. RY.	ID	SPOK	03
59251	LAMBERT	MT	YVST	08	61917	LACLEDE	ID	SPOK	03
59258	ENID	MT	YVST	08	61921	THAMA	ID	SPOK	03
59274	RICHEY	MT	YVST	08	61924	HEDLUND LUMBER CO. SPUR	ID	SPOK	03
59301	HARDY BEET TRACK	ND	YVST	09	61925	PRIEST RIVER	ID	SPOK	03
59306	CARTWRIGHT	ND	YVST	09	61928	ALBENI FALLS SPUR	ID	SPOK	03
59313	CHARBONNEAU	ND	YVST	09	61929	IDAHO-WASHINGTON STATE LINE	ID	SPOK	03
59319	ALEXANDER	ND	YVST	09	61931	NEWPORT	WA	SPOK	03
59324	RAMSON	ND	YVST	09	61935	PENRITH SPUR	WA	SPOK	03
59329	ARNEGARD	ND	YVST	09	61939	SCOTIA	WA	SPOK	03
59337	WATFORD CITY	ND	YVST	09	61946	CANDON	WA	SPOK	03
61018	GLASGOW AIR BASE	MT	MONT	01	61949	ELK-STORAGE TRACKS	WA	SPOK	03
61107	COLE	MT	MONT	04	61953	MILAN	WA	SPOK	03
61113	TATTNALL	MT	MONT	04	61963	DEAN	WA	SPOK	03
61124	WHITENATER	MT	MONT	04					
61137	LORING	MT	MONT	04	61966	DAVIES SPUR	WA	SPOK	03
61152	CHAPMAN	MT	MONT	04	61968	HEAD	WA	SPOK	03
61165	TURNER	MT	MONT	04	61972	HILLYARD	WA	SPOK	03
61177	HOGELAND	MT	MONT	04	61973	SPOKANE-UP RR JCT	WA	SPOK	03
61217	KEVIN	MT	MONT	03	61974	SPOKANE JUNCTION	WA	SPOK	03
61228	SUNBURST	MT	MONT	03	61977	SPOKANE PASSENGER	WA	SPOK	10
61236	SWEET GRASS	MT	MONT	03	61979	FORT WRIGHT JUNCTION	WA	SPOK	03
61237	INTERNATIONAL BOUNDARY	MT	MONT	03	61980	FORT WRIGHT	WA	SPOK	03
61308	KOLIN	MT	MONT	08					
61314	ROSSFORK	MT	MONT	08	62004	WAYSIDE	WA	SPOK	06
61320	KINGSTON	MT	MONT	08	62009	DENISON	WA	SPOK	06
61321	SPRING CREEK JCT	MT	MONT	08	62012	DEER PARK	WA	SPOK	06
61322	HANDOVER	MT	MONT	08	62013	DEER PARK PINE IND SPUR	WA	SPOK	06
61325	MC DONNELL	MT	MONT	08	62018	CLAYTON	WA	SPOK	06
61330	LEWISTOWN JCT	MT	MONT	08	62025	LOON LAKE	WA	SPOK	06
61331	LEWISTOWN	MT	MONT	08	62026	LOON LAKE GRAVEL SPUR	WA	SPOK	06
61401	BEET TRACK	MT	MONT	07	62032	SPRINGDALE	WA	SPOK	06
61406	DRACUT JCT.-MILW. RR. CONN.	MT	MONT	07	62033	SILICA SAND CO. SPUR	WA	SPOK	06
61409	SUN RIVER	MT	MONT	07	62034	CLINE	WA	SPOK	06
61413	FT. SHAW	MT	MONT	07	62037	GRAYS	WA	SPOK	06
61419	SIMMS	MT	MONT	07	62040	NO AMERICAN NON METALLICS SPUR	WA	SPOK	06
61423	LOWRY	MT	MONT	07	62041	KULZERS SPUR	WA	SPOK	06
61430	RIEBELING	MT	MONT	07	62042	LANE MOUNTAIN SILICA CO. SPUR	WA	SPOK	06
61442	AUGUSTA	MT	MONT	07	62043	VALLEY	WA	SPOK	06
61506	CORODVA	MT	MONT	06	62049	NORTHWEST MAGNESITE	WA	SPOK	06
61512	CLEIV	MT	MONT	06	62050	CHEWELAH	WA	SPOK	06
61517	BOLE	MT	MONT	06	62051	CORTINOVIS PLANING MILL	WA	SPOK	06
61520	FLUME SPUR	MT	MONT	06	62052	TEXAS CO SPUR	WA	SPOK	06
61521	EASTHAM JCT.	MT	MONT	06	62053	ALLOY INDUSTRY	WA	SPOK	06
61525	HOBSON ELEV SPUR	MT	MONT	06	62056	BLUE CREEK	WA	SPOK	06
61528	CHOTEAU JCT	MT	MONT	06	62059	ADDY	WA	SPOK	06
61529	CHOTEAU	MT	MONT	06	62067	ARDEN	WA	SPOK	06
61536	KOYL	MT	MONT	06	62073	COLVILLE	WA	SPOK	06
61542	BYNUM	MT	MONT	06	62077	PALMERS	WA	SPOK	06
61551	PENDROY	MT	MONT	06	62081	KETTLE FALLS	WA	SPOK	06
61601	L P GAS SERVICE CO SPUR	MT	SPOK	17					
61602	ROCKY MTN. LBR. CO. SPUR	MT	SPOK	17	62082	REPUBLIC LINE JCT	WA	SPOK	06
61603	SOLDIERS HOME SPUR	MT	SPOK	17	62091	POWELLS SIDING	WA	SPOK	06
61605	LA SALLE	MT	SPOK	17	62092	EVANS	WA	SPOK	06
61609	ROSE CROSSING	MT	SPOK	17	62096	BOSSBURG	WA	SPOK	06
61610	ASSOCIATED SEED GROWERS	MT	SPOK	17	62099	HENDRIX SPUR	WA	SPOK	06
61611	MONTANA SAW SERVICE CO. SPUR	MT	SPOK	17	62105	DOLOMITE	WA	SPOK	06
61612	CFC PLYWOOD CORP.	MT	SPOK	17	62107	MARBLE	WA	SPOK	06
61613	NORTHWESTERN LBR. CO. SPUR	MT	SPOK	17	62110	CAMERON SPUR	WA	SPOK	06
61614	CARTER OIL CO. SPUR	MT	SPOK	17	62112	JANNI SPUR	WA	SPOK	06
61615	MOUNTAIN TRACTOR CO. SPUR	MT	SPOK	17	62114	PALM LUMBER CO.	WA	SPOK	06
61616	KALISPELL-PASSENGER	MT	SPOK	17	62115	NORTHPORT	WA	SPOK	06
61617	KALISPELL	MT	SPOK	17	62124	BOUNDARY, U.S.	WA	SPOK	06
61619	MONARCH LBR. CO.	MT	SPOK	17	62126	INTERNATIONAL BOUNDARY	WA	SPOK	06
61620	NORTHWEST TIMBER CO. SPUR	MT	SPOK	17	62127	WEST KOOTENAI POWER	BC	SPOK	06
61621	ERICKSON BROS. SPUR	MT	SPOK	17	62128	WANETA, B. C.	BC	SPOK	06
61622	BALLS CROSSING	MT	SPOK	17	62129	CMS CO SPUR	BC	SPOK	06
61625	SOMERS	MT	SPOK	17	62130	COLUMBIA GARDENS	BC	SPOK	06
61658	TREGO	MT	SPOK	12	62132	EQUIPMENT SPUR	BC	SPOK	06
61663	FORTINE	MT	SPOK	12	62135	FRUITVALE	BC	SPOK	06
61669	TOBACCO	MT	SPOK	12	62136	ATCO SPUR	BC	SPOK	06
61675	EUREKA	MT	SPOK	12	62140	PARKS	BC	SPOK	06
61676	MP 1273.0	MT	SPOK	12	62141	HEARN BROS SPUR	BC	SPOK	06
61684	REXFORD	MT	SPOK	12	62142	MUNSON LBR CO LTD 50	BC	SPOK	06
61685	STONEHILL	MT	SPOK	12	62143	BENTON SPUR	BC	SPOK	06
61689	URAL	MT	SPOK	12	62145	MEADOWS	BC	SPOK	06
61690	VOLCOUR	MT	SPOK	12	62148	ERIE	BC	SPOK	06
61696	WARLAND GRAVEL PIT	MT	SPOK	12	62149	HUNNEK SPUR	BC	SPOK	06
61697	YARNELL	MT	SPOK	12	62151	SALMO	BC	SPOK	06
61699	LIBBY DAM	MT	SPOK	01	62154	BOULDER MILL	BC	SPOK	06
61701	BIO CHEMICAL SPUR	MT	MONT	10	62156	HARDY LBR. CO. LTD. SPUR	BC	SPOK	06
61704	MASON	MT	MONT	10	62158	YMIH	BC	SPOK	06
61711	WILLIAMS	MT	MONT	10	62165	HALL	BC	SPOK	06
61717	VALIER	MT	MONT	10	62176	SOUTH NELSON	BC	SPOK	06
					62180	TROUP JUNCTION	BC	SPOK	06

STATIONS - NUMERICAL

OPERATING STATION NUMBER	STATION	STATE	DIV.	SUB DIV.	OPERATING STATION NUMBER	STATION	STATE	DIV.	SUB DIV.
62181	TROUP JCT CP RR CO	BC	SPOK	06	63007	MARSHALL	WA	SPOK	02
62185	NELSON	BC	SPOK	06				SPOK	13
62204	WEST KETTLE FALLS	WA	SPOK	07	63013	WASH CENTRAL BR	WA	SPOK	02
62205	HARTER LUMBER CO	WA	SPOK	07	63014	CHENEY	WA	SPOK	02
62207	MATNEYS SPUR	WA	SPOK	07				SPOK	08
62211	SPOKANE PORTLAND CEMENT CO. SPUR	WA	SPOK	07				PORT	01
62212	BOYDS	WA	SPOK	07	63019	BABB	WA	PORT	01
62217	BARSTOW	WA	SPOK	07	63028	FISHTRAP	WA	PORT	01
62222	DULWICH	WA	SPOK	07	63039	SPRAGUE	WA	PORT	01
62228	GOLD STAKE	WA	SPOK	07	63045	PIFER	WA	PORT	01
62234	LAURIER, WASH.	WA	SPOK	07	63048	KEYSTONE	WA	PORT	01
62235	INTERNATIONAL BOUNDARY	WA	SPOK	07	63054	TOKIO	WA	PORT	01
62245	CONSOLIDATED MINING	BC	SPOK	07	63062	RITZVILLE	WA	PORT	01
62246	GRAND FORKS, B. C.	BC	SPOK	07	63072	PAHA	WA	PORT	01
62247	GRAND FORKS JCT	BC	SPOK	07	63079	LIND	WA	PORT	01
62248	INTERNATIONAL BOUNDARY	BC	SPOK	07	63087	PROVIDENCE	WA	PORT	01
62249	DANVILLE, WASH.	WA	SPOK	07	63090	BEATRICE	WA	PORT	01
62259	CURLY	WA	SPOK	07	63095	CUNNINGHAM	WA	PORT	01
62265	MALO	WA	SPOK	07	63098	HATTON	WA	PORT	01
62272	POLLARD	WA	SPOK	07	63108	CONNELL	WA	PORT	01
62276	TORBOY	WA	SPOK	07					16
62277	SAN POIL SPUR	WA	SPOK	07	63113	CACTUS	WA	PORT	01
62280	REPUBLIC	WA	SPOK	07	63115	MESA PIT	WA	PORT	01
62310	MEDICAL LAKE	WA	SPOK	08	63117	MESA	WA	PORT	01
62315	DEEP CREEK	WA	SPOK	08					22
62321	HITE	WA	SPOK	08	63119	EDWARDS	WA	PORT	01
62327	REARDAN	WA	SPOK	08	63126	ELTOPIA	WA	PORT	01
62334	MONDOVI	WA	SPOK	08	63131	SAGEMOOR	WA	PORT	01
62337	MAJOR	WA	SPOK	08	63135	GLADE	WA	PORT	01
62339	CALOL SPUR	WA	SPOK	08	63211	SPANGLE	WA	SPOK	13
62341	DAVENPORT	WA	SPOK	08	63220	PLAZA	WA	SPOK	13
62347	ROCKLYN	SPOK	SPOK	08	63227	ROSALIA	WA	SPOK	13
62363	BOISE CASCADE	WA	SPOK	08					11
62364	CRESTON	WA	SPOK	08	63232	MCCOY	WA	SPOK	13
62374	WILBUR	WA	SPOK	08	63235	FLAIG	WA	SPOK	13
62381	GOVAN	WA	SPOK	08	63238	OAKESDALE	WA	SPOK	13
62387	ALMIRA	WA	SPOK	08	63243	BELMONT	WA	SPOK	13
62390	HANSON	WA	SPOK	08	63244	SPUR	WA	SPOK	13
62397	HARTLINE	WA	SPOK	08	63247	EDEN	WA	SPOK	13
62404	CEMENT	WA	SPOK	08	63250	GARFIELD	WA	SPOK	13
62406	ODAIR	WA	SPOK	08	63259	PALOUSE	WA	SPOK	13
62408	COULEE CITY	WA	SPOK	08	63266	FALLON	WA	SPOK	13
62416	BACON	WA	SPOK	08	63267	MADSON	WA	SPOK	13
62424	WINSTON UTAH CMT SP	WA	SPOK	08	63271	WHELAN	WA	SPOK	13
62425	ADCO	WA	SPOK	08	63274	PULLMAN SPUR	WA	SPOK	13
			PORT	16	63276	PULLMAN	WA	SPOK	13
62507	OMANS	WA	SPOK	08	63277	PULLMAN JCT.	WA	SPOK	13
62509	FRY	WA	SPOK	08					14
62512	GRAVELLES	WA	SPOK	08	63281	SUNSHINE	WA	SPOK	13
62516	CHICK	WA	SPOK	08	63284	WASHINGTON-IDAHO STATE LINE	WA	SPOK	13
62518	ELEANOR	WA	SPOK	08	63286	MOSCOW	ID	SPOK	13
62601	SHOPS	WA	SPOK	10	63292	JOEL	ID	SPOK	13
62602	SPRING VALLEY LINE JCT.	WA	SPOK	10	63297	HOWELL	ID	SPOK	13
62603	ESPERANCE	WA	SPOK	10	63299	GRAY	ID	SPOK	13
62604	PARKWATER	WA	SPOK	10	63306	BOVARD	ID	SPOK	13
62606	ORCHARD AVE.	WA	SPOK	10	63307	ROCK	ID	SPOK	13
62607	MILLWOOD	WA	SPOK	10	63311	KENDRICK	ID	SPOK	13
62611	CARDERS	WA	SPOK	10	63315	JULIAETTA	ID	SPOK	13
62613	GREENACRES	WA	SPOK	10	63323	ARROW	ID	SPOK	13
62615	LIBERTY LAKE	WA	SPOK	10	63326	SPALDING	ID	SPOK	13
62618	SPOKANE BRIDGE	WA	SPOK	10	63327	NORTH LAPWAI	ID	SPOK	13
62619	SPOKANE BRIDGE JCT	WA	SPOK	10	63335	OREBAN	ID	SPOK	13
62620	WASHINGTON-IDAHO STATE LINE	WA	SPOK	10	63338	LEWISTON	ID	SPOK	13
62621	MCGUIRES	ID	SPOK	10	63402	BUSBY	WA	SPOK	14
62622	MCGUIRES-NILW RR JCT	ID	SPOK	10	63405	STALEY	WA	SPOK	14
62623	POST FALLS	ID	SPOK	10	63407	CHAMBER	WA	SPOK	14
62624	IDAHO VENEER CO.	ID	SPOK	10	63410	JOHNSON	WA	SPOK	14
62626	MUETTER	ID	SPOK	10	63415	COLTON	WA	SPOK	14
62627	OHIO MATCH CO SPUR	ID	SPOK	10	63418	UNIONTOWN	WA	SPOK	14
62628	ATLAS JUNCTION	ID	SPOK	10	63420	LEON	WA	SPOK	14
62629	ATLAS	ID	SPOK	10	63421	WASHINGTON-IDAHO STATE LINE	WA	SPOK	14
62630	GIBBS	ID	SPOK	10	63427	GENESEE	ID	SPOK	14
62631	NORTHWEST TBR. CO.	ID	SPOK	10	63501	WEST FAIRFIELD	WA	SPOK	11
62702	GRAND JCT.	ID	SPOK	09	63505	MT. HOPE	WA	SPOK	11
62704	SPUR	ID	SPOK	09	63602	EAST SPOKANE	WA	SPOK	11
62705	POST FALLS	ID	SPOK	09	63603	HILL	WA	SPOK	11
62709	ATLAS	ID	SPOK	09	63604	SPEAR	WA	SPOK	11
62711	BLACKWELL	ID	SPOK	09	63605	DISHMAN	WA	SPOK	11
62713	COEUR D'ALENE	ID	SPOK	09	63608	CHESTER	WA	SPOK	11
			SPOK	10	63614	MICA	WA	SPOK	11
62805	SCHLONER	WA	PORT	16	63617	FREEMAN	WA	SPOK	11
62806	FRISCHNECHT	WA	PORT	16	63620	MANITO	WA	SPOK	11
62810	SHAND	WA	PORT	16	63621	CODY	WA	SPOK	11
62813	KOREN	WA	PORT	16	63625	ROCKFORD	ID	SPOK	11
62817	BRUCE	WA	PORT	16	63628	DARKNELL	WA	SPOK	11
62820	SIMENSON	WA	PORT	16	63632	FAIRFIELD	WA	SPOK	11
62821	PROPANE	WA	PORT	16	63633	FAIRFIELD UP RR JCT	WA	SPOK	11
62826	WARDEN	WA	PORT	16	63635	WEST FAIRFIELD JUNCTION	WA	SPOK	11
62831	RITELL	WA	PORT	16	63638	MAVERLY	WA	SPOK	11
62832	BASSETT JCT.	WA	PORT	16	63640	JEFFERSON	WA	SPOK	11
62833	SIRCIN	WA	PORT	16	63643	MANNING JUNCTION	WA	SPOK	11
62835	RAUGUST	WA	PORT	16	63644	SPRING VALLEY	WA	SPOK	11
62836	ATWOOD	WA	PORT	16	63649	FAIRBANKS	WA	SPOK	11
62839	WHEELER	WA	PORT	16	63651	SEABURY	WA	SPOK	11
62840	SCALLEY	WA	PORT	16	63660	LONGWILL	WA	SPOK	13
62844	MITCHELL	WA	PORT	16	63661	SOLKULK	WA	SPOK	13
62845	BANKS	WA	PORT	16	63665	CABTREE	WA	SPOK	13
62850	GLOYD SPUR	WA	PORT	16	63673	LADON	WA	SPOK	13
62905	BARHAM	WA	PORT	16	63675	GRINNELL	WA	SPOK	13
62907	SCHAEFER	WA	PORT	16	63684	WASHINGTON-IDAHO STATE LINE	WA	SPOK	13
62912	SCHRAG	WA	PORT	16	63686	VIOLA	ID	SPOK	13

STATIONS - NUMERICAL

OPERATING STATION NUMBER	STATION	STATE	DIV.	SUB DIV.	OPERATING STATION NUMBER	STATION	STATE	DIV.	SUB DIV.
63688	IDAHO-WASHINGTON STATE LINE	ID	SPOK	13	64713	KLICKITAT	WA	PORT	06
63690	WASHINGTON-IDAHO STATE LINE	WA	SPOK	13	64716	KLICKITAT SPRINGS	WA	PORT	06
63691	ESTES	ID	SPOK	13	64717	WAKIYAKUS	WA	PORT	06
63708	BAZIN CITY	WA	PORT	22	64723	SWALE	WA	PORT	06
63717	SAGEHILL	WA	PORT	22	64730	WARWICK	WA	PORT	06
63803	ROLLINS	WA	SPOK	11	64735	CENTERVILLE	WA	PORT	06
63805	UNT CHEM INC	WA	SPOK	11	64742	GOLDENALE	WA	PCRT	06
63811	BALDER	WA	SPOK	11	64869	RIPARIA	WA	PORT	18
63815	THORNTON	WA	SPOK	11	64905	RICHLAND JCT	WA	PORT	01
63820	CASHUP	WA	SPOK	11	64915	NORTH RICHLAND	WA	PORT	15
63824	COLFAX GRAIN GROWERS	WA	SPOK	11	65003	WHITSTRAN	WA	PORT	15
63825	STEPDIE	WA	SPOK	11	65006	NORTH PROSSER	WA	PORT	15
63831	MANNING	WA	SPOK	11	65010	APRICOT	WA	PORT	15
64012	WINDUST	WA	PORT	21	65012	GRANDVIEW	WA	PORT	15
64014	MONUMENTAL	WA	PORT	21	65016	LICHTY	WA	PORT	15
64104	BURBANK	WA	PORT	18	65017	SUNNY RDZA	WA	PORT	15
64106	VILLARD JCT.	WA	PCRT	18	65018	SUGAR PLANT NO. 2	WA	PCRT	15
64112	ATTALIA	WA	PORT	18	65019	EAST WAY SPUR NO. 1	WA	PORT	15
					65020	SUNNYSIDE	WA	PORT	15
64113	MALLULA	WA	PORT	19	65024	OUTLOOK	WA	PORT	15
64116	MALLULA JCT.	WA	PORT	19	65027	NASS	WA	PORT	15
64119	ZANGAR JCT.	WA	PORT	19	65029	GRANGER	WA	PCRT	15
64124	WASHINGTON-OREGON STATE LINE	WA	PORT	19	65034	ZILLAH	WA	PORT	15
64125	RING	OR	PORT	19	65035	KECK	WA	PORT	15
64129	VAN SYCLE	OR	PORT	19	65037	BUENA	WA	PORT	15
64132	STANTON	OR	PORT	19	65039	FLINT	WA	PORT	15
64134	SMELTZ	OR	PORT	19	65040	SAMWYER	WA	PORT	15
64135	APEX	CR	PORT	19	65041	SPUR	WA	PORT	15
64138	HELLIX	OR	PORT	19	65042	DONALD	WA	PORT	15
64142	MYRICK	OR	PORT	19	65103	YETHONAT	WA	PCRT	14
64146	MCCORMACH	OR	PORT	19	65106	ASHUE	WA	PORT	14
64147	FULTON	OR	PORT	19	65108	VENNER	WA	PORT	14
64153	U.P. CONNECTION	OR	PORT	19	65109	FARRON	WA	PORT	14
64155	PENOLETCN	OR	PORT	19	65111	HARRAH	WA	PORT	14
64207	LEGROW	WA	PCRT	18	65113	BROWNSTOWN	WA	PORT	14
64209	SLATER	WA	PORT	18	65114	RUPPLE	WA	PORT	14
64213	WELLAND	WA	PORT	18	65120	WHITE SWAN	WA	PORT	14
64216	ADKINS	WA	PORT	18	65121	HITCHCOCK LBR SPUR	WA	PORT	14
64218	HATCH	WA	PORT	18	65201	BLAKE, MOFFIT & TOWNE	WA	PORT	12
64221	EUREKA	WA	PORT	18	65202	JACK CROSS FRUIT	WA	PORT	12
					65203	FRUITVALE	WA	PORT	12
64223	BABCOCK	WA	PORT	20	65204	BRACE	WA	PORT	12
64226	LEE	WA	PORT	20	65205	ACKLEY SPUR	WA	PORT	12
64229	ELWOOD	WA	PORT	20	65206	GLED	WA	PORT	12
64231	HARVEY	WA	PORT	20	65208	ESCHBACH	WA	PORT	12
64233	CLYDE	WA	PORT	20	65210	ROWE	WA	PORT	12
64234	PICKARD	WA	PORT	20	65211	BONLOW	WA	PORT	12
64236	RESER	WA	PORT	20	65214	NACHES	WA	PORT	12
64238	TOMKINS	WA	PORT	20	65305	WEIKEL	WA	PORT	12
64241	PLEASANT VIEW	WA	PORT	20	65309	COWICHE	WA	PORT	12
64306	LAHAR	WA	PORT	18	65310	HOLTZINGER	WA	PORT	12
64307	HARSHA	WA	PORT	18	65311	TASKER	WA	PORT	12
64310	PADDOCK	WA	PORT	18	65312	TETON	WA	PORT	12
64311	CLIMAX	WA	PORT	18	65402	NATIONAL CAN	WA	PORT	13
64316	RULO	WA	PORT	18	65403	TERRACE HEIGHTS	WA	PCRT	13
64319	THIEL	WA	PORT	18	65404	VALLEY JUNK	WA	PORT	13
64322	DRY CREEK	WA	PORT	18	65406	BIRCHFIELD	WA	PORT	13
64324	SUDBURY	WA	PORT	18	65409	MOXEE CITY	WA	PORT	13
64326	PEDDIGO	WA	PORT	18	65504	ROSLIN	WA	PORT	15
64329	PENITENTIARY	WA	PORT	18	65506	RONALO	WA	PAC	15
64331	WALLA WALLA	WA	PORT	18	65601	BROMART	WA	PAC	07
64334	WALAIR	WA	PORT	18	65608	MALTBY	WA	PAC	07
64335	TRACY JCT.	WA	PORT	18	65614	WOODINVILLE	WA	PAC	07
64337	SAPOLIL	WA	PORT	18					
64338	BURDOK	WA	PORT	18	65619	SPUR	WA	PAC	07
64340	GILLIAM	WA	PORT	18	65620	SPUR	WA	PAC	07
64342	DIXIE	WA	PORT	18	65622	KIRKLAND	WA	PAC	07
64343	EASTMAN	WA	PORT	18	65625	SAFEBAY SPUR	WA	PAC	07
64346	MINNICK	WA	PORT	18	65626	BELLEVUE	WA	PAC	07
64352	COPPEI	WA	PORT	18	65627	WILBURTON	WA	PAC	07
64355	WAITSBURG	WA	PORT	18	65632	BAXTER	WA	PAC	07
64357	WAITSBURG JCT.	WA	PORT	18	65633	QUENDALL	WA	PAC	07
64358	HUNTSVILLE	WA	PORT	18	65634	SCOPA	WA	PAC	07
64359	VARMA	WA	PORT	18	65637	RENTON	WA	PAC	07
64360	DUMAS	WA	PORT	18					
64361	LONG	WA	PORT	18	65702	BOTHELL	WA	PAC	08
64362	SPUR	WA	PORT	18	65704	SPUR	WA	PAC	08
64365	DAYTON	WA	PORT	18	65705	KENMORE	WA	PAC	08
64401	HARBERT	WA	PCRT	18	65706	LAKE FOREST PARK	WA	PAC	08
64404	TRACY	WA	PORT	18	65709	LAKE	WA	PAC	08
64502	ORCHARD	WA	PORT	18	65711	NAVALAIR JCT.	WA	PAC	08
64503	COLLAGE PLACE	WA	PORT	18	65712	SPUR	WA	PAC	08
64504	MAPLE STREET	WA	PORT	18	65713	KEITH	WA	PAC	08
64505	MOJONNIER	WA	PCRT	18	65714	SPUR	WA	PAC	08
64506	WALLA WALLA RIVER	WA	PORT	18	65716	UNIVERSITY	WA	PAC	08
64507	ZIGMAN	WA	PORT	18	65718	FREMONT	WA	PAC	08
64508	TWILIGHT	WA	PORT	18	65719	BALLARD JCT	WA	PAC	08
64509	WASHINGTON-OREGON STATE LINE	WA	PORT	18	65804	EARLMONT SPUR	WA	PAC	08
64510	FURDALE	OR	PORT	18	65805	DOUGLAS PALMER	WA	PAC	08
64511	SUNNYSIDE	OR	PORT	18	65807	REDMONO	WA	PAC	08
64512	COBB	OR	PORT	18	65808	SPUR	WA	PAC	08
64513	MILTON-FREEMATER	OR	PORT	18	65815	MONOHON	WA	PAC	08
64553	TUKE	WA	PORT	18	65817	ST. REGIS	WA	PAC	08
64554	COYLE	WA	PORT	18	65819	ISSAQUAH	WA	PAC	08
64555	BAKER-LANGDON	WA	PORT	18	65826	PRESTON	WA	PAC	08
64604	DURDC	OR	PORT	19	65828	SPUR	WA	PAC	08
64606	WAYLAND	OR	PORT	19	65829	FALL CITY	WA	PAC	08
64609	WATERMAN	OR	PORT	19	65832	SNOQUALMIE FALLS	WA	PAC	08
64614	ATHENA	OR	PORT	19	65833	SNOQUALMIE	WA	PAC	08
64702	DOUBLING SPUR	WA	PCRT	06	65836	NORTH BEND	WA	PAC	08
64710	PITT	WA	PORT	06	65838	TAMNER SPUR	WA	PAC	08

STATIONS - NUMERICAL

OPERATING STATION NUMBER	STATION	STATE	DIV.	SUB DIV.	OPERATING STATION NUMBER	STATION	STATE	DIV.	SUB DIV.
65917	INDIAN	WA	PAC	13	66832	CORDELL PIT	WA	SPOK	15
65922	NAPLE VALLEY	WA	PAC	13	66836	OROVILLE	WA	SPOK	15
65930	BLACK DIAMOND	WA	PAC	13	66848	NIGHTHAWK	WA	SPOK	15
66003	MACHIAS	WA	PAC	07	66858	CHOPAKA, WASH.	WA	SPOK	15
66009	HARTFORD	WA	PAC	07	66859	INTERNATIONAL BOUNDARY	WA	SPOK	15
66014	GETCHELL	WA	PAC	07	66870	CAWSTON, B. C.	BC	SPOK	15
66020	EDGECDNB	WA	PAC	07	66872	LUTIN SPUR	WA	SPOK	15
66023	ARLINGTON	WA	PAC	07	66875	KEREMEOS	BC	SPOK	15
66024	ARLINGTON JCT.	WA	PAC	07	66905	BON SPUR	WA	SPOK	16
66027	BRYANT	WA	PAC	07	66915	PALISADES	WA	SPOK	16
66033	MCNURRAY	WA	PAC	07	66931	ALSTOWN	WA	SPOK	16
66039	MONTBORNE	WA	PAC	07	66936	DOUGLAS	WA	SPOK	16
66041	BIG LAKE	WA	PAC	07	66943	SUPPLEE	WA	SPOK	16
66046	CLAR LAKE	WA	PAC	07	66949	WITTHORN	WA	SPOK	16
66054	THORNWOOD	WA	PAC	07	66955	TOUHEY	WA	SPOK	16
66060	WICKERSHAM	WA	PAC	07	66960	HANSFIELD	WA	SPOK	16
66065	ACHE	WA	PAC	11	67001	BREW MILL	WA	PAC	14
66073	DERING	WA	PAC	07	67008	ORTING	WA	PAC	14
66077	LAWRENCE SPUR	WA	PAC	07	67010	CROCKER	WA	PAC	14
66083	NOCKSACK	WA	PAC	07	67015	SOUTH PRAIRIE	WA	PAC	14
66089	SUMAS	WA	PAC	07	67016	CASCADE JCT.	WA	PAC	14
66090	WASHINGTON-CANADIAN BORDER	WA	PAC	07	67019	FITZER BROS SPUR	WA	PAC	14
66091	CP-BCE YARDS	BC	PAC	07	67020	BUCKLEY	WA	PAC	14
66119	GERMAIN	WA	PAC	09	67024	ENUMCLAW	WA	PAC	14
66120	OSO	WA	PAC	09	67027	VEAZEY	WA	PAC	14
66126	HAZEL	WA	PAC	09	67029	NACO	WA	PAC	14
66127	TULKER	WA	PAC	09	67030	CUMBERLAND	WA	PAC	14
66129	FORTSON	WA	PAC	09	67031	BAYNE	WA	PAC	14
66131	BARCO SPUR	WA	PAC	09	67032	BAYNE JCT.	WA	PAC	14
66135	ANDRON	WA	PAC	09	67110	LAKE KAPOWSIN	WA	PAC	14
66136	DARRINGTON	WA	PAC	09	67204	WILKESON	WA	PAC	14
66203	HANSEN PETERSON AVON SPUR	WA	PAC	12	67208	CARBONADO	WA	PAC	14
66207	WHITNEY	WA	PAC	12	67304	SOUTH TACOMA SHOPS	WA	PAC	05
66209	WHITMARSH JUNCTION	WA	PAC	12	67305	SOUTH TACOMA	WA	PAC	05
66210	WHITMARSH	WA	PAC	12	67306	WESTON SPUR	WA	PAC	05
66212	FIDALGO	WA	PAC	12	67307	LAKEWOOD TACOMA IND. PARK	WA	PAC	05
66214	PERCIVAL MILLER SPUR	WA	PAC	12	67308	HULL HARDWOOD	WA	PAC	05
66215	ANACORTES VENEER CO.	WA	PAC	12	67309	LAKEVIEW	WA	PAC	05
66216	ANACORTES	WA	PAC	12	67311	MCCHORD FIELD	WA	PAC	05
66217	ROBINSON FISHERIES	WA	PAC	12	67312	CASCADE JCT.	WA	PAC	05
66218	END OF TRACK	WA	PAC	12	67313	MOBASSE	WA	PAC	05
66219	ANACORTES EXPORT	WA	PAC	12	67314	SPANAWAY SPUR	WA	PAC	05
66304	SEDR0-WOODLEY INTERCHANGE	WA	PAC	07	67315	HILLHURST	WA	PAC	05
66305	SEDR0 WOODLEY	WA	PAC	07	67320	ROY	WA	PAC	05
66308	COKEADALE SPUR	WA	PAC	12	67325	SPUR	WA	PAC	05
66316	HAMILTON JUNCTION	WA	PAC	12	67326	YELM	WA	PAC	05
66317	HAMILTON	WA	PAC	12	67331	RAINIER	WA	PAC	05
66320	SUPREME CEDAR PRODS.	WA	PAC	12	67332	WETICO	WA	PAC	05
66322	BIRDVIEW	WA	PAC	12	67340	WEST TENINO	WA	PAC	05
66326	GRASSMERE	WA	PAC	12	67403	TILLICUM	WA	PAC	05
66327	LONE STAR CEMENT SPUR	WA	PAC	12	67404	CAMP MURRAY	WA	PAC	05
66328	CONCRETE	WA	PAC	12	67405	STONE	WA	PAC	05
66406	LARSON	WA	PAC	11	67406	WEGGE	WA	PAC	05
66411	AGATE BAY	WA	PAC	11	67407	FORT LEWIS	WA	PAC	05
66418	PARK	WA	PAC	11	67408	QUPONT SPUR	WA	PAC	05
66421	MIRROR LAKE	WA	PAC	11	67503	QUADLOK	WA	PAC	06
66501	WESTERN PEAT MOSS LT	BC	PAC	02	67504	LACEY	WA	PAC	06
66503	DOW CHEMICAL	BC	PAC	02	67510	OLYMPIA	WA	PAC	06
66504	TILBURY	BC	PAC	02	67514	OHM SPUR	WA	PAC	06
66608	INTALCO ALUMINUM COR	WA	PAC	02	67515	BELMORE	WA	PAC	06
66609	LAKE TERRELL	WA	PAC	02	67521	LITTLE ROCK	WA	PAC	06
66702	OLDS	WA	SPOK	15	67602	BLAKESLEE JCT.	WA	PORT	10
66703	COLUMBIA RIVER TRACTOR	WA	SPOK	15	67606	GRAND MOUND	WA	PORT	10
66704	WELCH SPUR	WA	SPOK	15	67611	ROCHESTER	WA	PORT	10
66705	TAPLETT SPUR	WA	SPOK	15	67614	GATE	WA	PAC	06
66706	OLDS GRAVEL PIT	WA	SPOK	15	67619	OAKVILLE	WA	PORT	10
66707	ROCKY REACH	WA	SPOK	15	67627	PORTER	WA	PORT	10
66713	WAGNERSBURG	WA	SPOK	15	67629	MALONE	WA	PORT	10
66720	ENTIAI	WA	SPOK	15	67633	ELMA	WA	PORT	10
66725	WINESAP	WA	SPOK	15	67637	SATSOP	WA	PORT	10
66731	STAYMEN	WA	SPOK	15	67643	MONTESANO	WA	PORT	10
66737	CHELAN FALLS	WA	SPOK	15	67651	ABERDEEN JCT.	WA	PORT	10
66738	CHELAN	WA	SPOK	15	67654	ABERDEEN	WA	PORT	10
66749	AZWELL	WA	SPOK	15	67658	HOUQUAM	WA	PORT	10
66750	WELLS DAM SPUR	WA	SPOK	15	67670	TULIPS	WA	PORT	10
66753	STARR	WA	SPOK	15	67674	COPALIS	WA	PORT	10
66758	PATEROS	WA	SPOK	15	67676	CARLISLE SIDING	WA	PORT	10
66763	BRAKER SPUR	WA	SPOK	15	67677	CARLISLE	WA	PORT	10
66764	BREWSTER	WA	SPOK	15	67678	ONSLOW	WA	PORT	10
66767	CHIEF JOSEPH	WA	SPOK	15	67682	ALOHA	WA	PORT	10
66771	MONSE	WA	SPOK	15	67684	PACIFIC BEACH	WA	PORT	10
66775	WAKEFIELD	WA	SPOK	15	67686	MOCLIPS	WA	PORT	10
66782	MALOTT	WA	SPOK	15	67704	WHITES	WA	PORT	23
66786	CHILLOWIST	WA	SPOK	15	67707	MCLEARY JCT.	WA	PORT	23
66791	OKANOGAN	WA	SPOK	15	67708	MCLEARY	WA	PORT	23
66794	BILES COLEMAN LBR CO	WA	SPOK	15	67710	STIMSON	WA	PORT	23
66795	OMAK	WA	SPOK	15	67715	MARMAC	WA	PORT	23
66804	RIVERSIDE	WA	SPOK	15	67720	DOUBLING SPUR	WA	PORT	23
66808	TUMK CREEK SPUR	WA	SPOK	15	67721	COLE ROAD BLDGS. SUPPLY	WA	PORT	23
66809	BARKER	WA	SPOK	15	67724	OLYMPIA PLYWOOD	WA	PORT	23
66815	JANIS	WA	SPOK	15	67725	SHELTON	WA	PORT	23
66819	TONASKET	WA	SPOK	15	67728	BAY SHORE	WA	PORT	23
66823	THORNTON SPUR	WA	SPOK	15	67741	ALLYN	WA	PORT	23
66824	HOWARD APPEL SPUR	WA	SPOK	15	67754	BELFAIR	WA	PORT	23
66825	ELLISFORD	WA	SPOK	15	67755	TWIN LAKES	WA	PORT	23
66826	LARRABEE INDUSTRY	WA	SPOK	15	67757	BREMERTON JCT.	WA	PORT	23
66829	TAYLOR SPUR	WA	SPOK	15	67761	PRO GAS SPUR	WA	PORT	23
66831	CORDELL	WA	SPOK	15	67762	N.A.O. JCT.	WA	PORT	23
					67765	SILVERDALE	WA	PORT	23

STATIONS - NUMERICAL

OPERATING STATION NUMBER	STATION	STATE	DIV.	SUB DIV.	OPERATING STATION NUMBER	STATION	STATE	DIV.	SUB DIV.
67768	BANGOR	WA	PORT	23	68463	ORVILLE	OR	PORT	08
67769	NAVY CONN WYE	WA	PORT	23	68468	SIDNEY	OR	PORT	08
67801	WESCO SPUR	WA	PORT	23	68471	TALBOT	OR	PORT	08
67802	GORST SPUR	WA	PORT	23	68474	DEVER	OR	PORT	08
67805	BREMERTON	WA	PORT	23	68479	ALBANY YARD	OR	PORT	08
67806	PUGET SOUND NAVY YARD	WA	PORT	23					
67901	SOUTH ABERDEEN JCT.	WA	PORT	10	68481	ALBANY	OR	PORT	08
67902	SOUTH ABERDEEN	WA	PORT	10	68485	PIRTLE	OR	PORT	08
67903	COSMOPOLIS	WA	PORT	10	68487	ENLEN-VAN WATERS AND ROGERS	OR	PORT	08
67913	MARKHAM	WA	PORT	24	68489	VERDURE	OR	PORT	08
68005	ADNA	WA	PORT	24	68494	FAYETTEVILLE	OR	PORT	08
68007	MILLBURN	WA	PORT	24	68496	MUNSON	OR	PORT	08
68010	CERES	WA	PORT	24	68497	POTTER	OR	PORT	08
68012	MESKILL PIT	WA	PORT	24	68499	TULSA	OR	PORT	08
68016	DRYAD	WA	PORT	24	68500	AMERICAN	OR	PORT	08
68017	DRYAD JCT.	WA	PORT	24	68501	MILLER SEED CO.	OR	PORT	08
68022	PE ELL	WA	PORT	24	68504	CARTNE	OR	PORT	08
68029	PLUVIUS	WA	PORT	24	68507	HARRISBURG	OR	PORT	08
68035	FRANCES	WA	PORT	24	68512	JUNCTION CITY	OR	PORT	08
68038	LEBAM	WA	PORT	24	68516	MEADOW VIEW	OR	PORT	08
68040	LEWCO SPUR	WA	PORT	24	68518	AMBREY	OR	PORT	08
68042	HOLCOMB	WA	PORT	24	68519	ENID	OR	PORT	08
68046	MENLO	WA	PORT	24	68526	EUGENE	OR	PORT	08
68051	WILLAPA	WA	PORT	24	68601	GENCO	OR	PORT	08
68053	RAYMOND	WA	PORT	24	68603	SEWELL	OR	PORT	08
68055	RAYONIER LOG RELOAD SPUR	WA	PORT	24	68605	HILLSBORO	OR	PORT	08
68057	SOUTH BEND	WA	PORT	24	68608	CORNELIUS	OR	PORT	08
68102	EAST YARD	WA	PORT	03	68611	FOREST GROVE	OR	PORT	08
68104	LONGVIEW FREIGHT	WA	PORT	03	68701	BAN SPUR	OR	PORT	08
68152	ANPERE	WA	PORT	03	68705	TUNNEL SPUR	OR	PORT	08
68154	RYE	WA	PORT	03	68707	BOWERS JCT.	OR	PORT	09
68201	WILLBRIDGE SIDING	OR	PORT	07					
68202	GASCO	OR	PORT	07	68712	NORTH PLAINS	OR	PORT	09
68203	LINNTON	OR	PORT	07	68713	VAOIS	OR	PORT	09
68205	HARBOR TRACK	OR	PORT	07	68716	CHRISTIE	OR	PORT	09
68206	UNITED JCT.	OR	PORT	07	68718	BANKS	OR	PORT	09
					68722	HANNING	OR	PORT	09
68208	HOLBROOK	OR	PORT	07	68729	TOPHILL	OR	PORT	09
68216	SCAPPOOSE	OR	PORT	07	68730	HAYDITE	OR	PORT	09
68222	CROWN ZELLERBACH CORP.	OR	PORT	07	68733	BRUN	OR	PORT	09
68223	ST. HELENS	OR	PORT	07	68739	VERNONIA	OR	PORT	09
68226	CROWN ZELLERBACH CORP. NO. 3.	OR	PORT	07	68807	FRY	OR	PORT	11
68227	WATERVIEW	OR	PORT	07	68810	TALLMAN	OR	PORT	11
68235	GOBLE	OR	PORT	07	68813	LEBANON SPUR	OR	PORT	11
68237	TRIDIAN	OR	PORT	07	68814	LEBANON DE CONN	OR	PORT	11
68238	PRESCOTT	OR	PORT	07	68816	WELDONWOOD	OR	PORT	11
68242	RAINIER	OR	PORT	07	68818	LEBANON LUMBER CO.	OR	PORT	11
68243	AVON	OR	PORT	07	68820	WATERLOO	OR	PORT	11
68244	GOODAT CRUSHED ROCK	OR	PORT	07	68821	KENSHAW-BAUMAN SALES, INC.	OR	PORT	11
68252	MAYGER	OR	PORT	07	68822	NYE	OR	PORT	11
68254	LOCUDA	OR	PORT	07	68824	NARROWS	OR	PORT	11
68255	QUIMCY SPUR	OR	PORT	07	68825	BENJO MILLING CO.	OR	PORT	11
68258	CLATSKANIE	OR	PORT	07	68826	MIO PLYWOOD, INC.	OR	PORT	11
68262	MARSHLAND	OR	PORT	07	68829	SWEET HOME	OR	PORT	11
68267	WESTPORT	OR	PORT	07	68832	FOSTER	OR	PORT	11
68269	WAUNA	OR	PORT	07	69002	SPUR NO 526	CA	PORT	05
68273	BRADWOOD LOADING TRACK	OR	PORT	07	69011	WHITEHORSE	CA	PORT	05
68274	CLIFTON	OR	PORT	07	69017	SIOING NO 1	CA	PORT	05
68279	BROWNSMEAD	OR	PORT	07	69023	LAKIN	CA	PORT	05
68282	KNAAPP	CA	PORT	07	69025	PORCUPINE SPUR	CA	PORT	05
68286	SVENSEN	OR	PORT	07	69030	CHIPPY SPUR	CA	PORT	05
68292	MILL CREEK NAVAL	OR	PORT	07	69034	HAMBONE	CA	PORT	05
68293	TONGUE POINT	OR	PORT	07	71002	LOVEDALE	IL	CHGO	02
68296	ASTORIA	OR	PORT	07	71003	NORTH AURORA	IL	CHGO	02
68301	WARRENTON	OR	PORT	07	71006	BATAVIA	IL	CHGO	02
68304	CAMP CLATSOP	OR	PORT	07	71011	GENERAL MILLS	IL	CHGO	02
68312	BAYVIEW TRANSIT MIX	OR	PORT	07	71012	WEST CHICAGO	IL	CHGO	02
68314	SEASIDE	OR	PORT	07	71104	NIFA	IL	CHGO	02
68351	WARRENTON CLAY	OR	PORT	07	71106	MOOSEHEART	IL	CHGO	02
68352	FLAVEL	OR	PORT	07	71107	WEST BATAVIA	IL	CHGO	02
68353	BIOPRODUCTS	OR	PORT	07	71205	KINGS	IL	CHGO	11
68354	HAMMOND	OR	PORT	07	71209	HOLCOMB	IL	CHGO	11
68402	BENDEMEER	OR	PORT	08	71211	CMSTPXP KING DAVIS JCT.	IL	CHGO	11
68404	MERU	OR	PORT	08	71217	NEW MILFORD	IL	CHGO	11
68405	FOREST GROVE JCT.	OR	PORT	08	71219	CAMP GRANT	IL	CHGO	11
68409	BEAVERTON	OR	PORT	08	71223	ROCKFORD	IL	CHGO	11
					71307	MT. MORRIS	IL	CHGO	03
68410	GENERAL MOTORS	OR	PORT	08	71401	ILLINOIS-IOWA STATE LINE	IL	CHGO	04
68411	BEBURG	OR	PORT	08	71402	OUBUQUE	IA	CHGO	04
68414	GREYON	OR	PORT	08	71501	WISCONSIN-MINNESOTA STATE LINE	WI	CHGO	04
68415	TIGARD	OR	PORT	08	71502	WINONA	WI	CHGO	04
68417	DURHAM	OR	PORT	08	71605	RADLEY	IL	CHGO	08
					71609	PAW PAW	IL	CHGO	08
68419	TUALATIN	OR	PORT	08	71614	COMPTON	IL	CHGO	08
68420	ALBERTSON-OREGON CULVERT CO.	OR	PORT	08	71618	WEST BROOKLYN	IL	CHGO	08
68422	TONGUIN	OR	PORT	08	71622	SHAW	IL	CHGO	08
68423	MULLDY	OR	PORT	08	71628	ANDBY	IL	CHGO	08
68426	WILSONVILLE	OR	PORT	08	71630	GREEN RIVER DRONANCE PLANT	IL	CHGO	08
68428	CURTIS	OR	PORT	08	71634	WALTON	IL	CHGO	08
68432	DONALO	OR	PORT	08	71640	HARMON	IL	CHGO	08
68436	LOGANVILLE	OR	PORT	08	71646	FLAME GAS SPUR	IL	CHGO	08
68437	WEST WOODBURN	OR	PORT	08	71648	ROCK FALLS	IL	CHGO	08
68440	ST. LOUIS	OR	PORT	08	71649	STERLING	IL	CHGO	06
68444	WACONDA	OR	PORT	08					
68446	HOPKINS	OR	PORT	08	71654	AGNEW	IL	CHGO	08
68447	QUINABY	OR	PORT	08	71662	LYNDON	IL	CHGO	06
68449	CHENAWA 8-P.A.	OR	PORT	08	71703	OSWEGO	IL	CHGO	09
68452	BUSH	OR	PORT	08	71706	YAGAN PIT	IL	CHGO	09
68454	SALEM	OR	PORT	08	71709	YORKVILLE	IL	CHGO	09
68456	MINTO	OR	PORT	08	71712	FOX	IL	CHGO	09
68458	ROBERTS	OR	PORT	08	71716	MILLBROOK	IL	CHGO	09

STATIONS - NUMERICAL

OPERATING STATION NUMBER	STATION	STATE	DIV.	SUB DIV.	OPERATING STATION NUMBER	STATION	STATE	DIV.	SUB DIV.
71720	MILLINGTON	IL	CHGO	09	73232	YATES CITY	IL	HANN	23
71723	MOLINE CONSUMER CO.	IL	CHGO	09					
71724	SHERIDAN	IL	CHGO	09	73234	DOUGLAS	IL	HANN	23
71726	CATHARINE	IL	CHGO	09	73236	MACDON	IL	HANN	23
71729	SERENA	IL	CHGO	09	73241	GILSON	IL	HANN	23
71733	WEDRON	IL	CHGO	09	73247	KNOXVILLE	IL	HANN	23
71737	DAYTON	IL	CHGO	09	73250	PURINGTON BRICK YARDS	IL	HANN	23
71741	OTTAWA	IL	CHGO	09	73302	STORAGE TRACK	IL	HANN	25
71742	S. OTTAWA	IL	CHGO	09	73304	UNITED ELEC COAL	IL	HANN	25
71744	HITT	IL	CHGO	09	73309	CUBA TP&W XING	IL	HANN	25
71750	GRAND RIDGE	IL	CHGO	09	73313	TRUAX TRAEER MINE	IL	HANN	25
71754	RICHARDS	IL	CHGO	09	73314	FIATT	IL	HANN	25
71758	STREATOR	IL	CHGO	09	73319	FAIRVIEW	IL	HANN	25
71806	BAKER	IL	CHGO	08	73409	SD. LIVERPOOL	IL	HANN	25
71907	WILSMAN	IL	CHGO	09	73501	DELTA MINE SPUR	IL	HANN	26
71910	LEONORE	IL	CHGO	09	73507	ASTORIA	IL	HANN	26
71911	L&S JCT.	IL	CHGO	09	73605	WALNUT GROVE	IL	HANN	26
71919	BAILEY FALLS	IL	CHGO	09	73612	SWAN CREEK	IL	HANN	26
71920	DICKINSON	IL	CHGO	09	73616	ROSEVILLE	IL	HANN	26
71921	WROMAN	IL	CHGO	09	73706	ROCK CREEK	IL	HANN	26
71926	LA SALLE	IL	CHGO	09	73709	URSA	IL	HANN	18
71927	PEBU	IL	CHGO	09	73714	MENDON	IL	HANN	18
71931	SPRING VALLEY	IL	CHGO	09	73719	LORAIN	IL	HANN	18
71934	HEGELER	IL	CHGO	09	73725	STILLWELL	IL	HANN	18
71936	LAOD	IL	CHGO	09	73727	WEST POINT	IL	HANN	18
71937	PC JCT.	IL	CHGO	09	73732	BASCO	IL	HANN	18
72005	MENDALL	IL	CHGO	10	73739	LAUREL	IL	HANN	18
72009	LA MOILLE	IL	CHGO	10	73743	TP&W XING (GRADE) FERRIS	IL	HANN	18
72013	VAN ORIN	IL	CHGO	10	73746	ADRIAN	IL	HANN	18
72019	OHIO	IL	CHGO	10	73750	COLUSA	IL	HANN	18
72026	WALNUT	IL	CHGO	10	73801	QUINCY	IL	HANN	18
72032	DEER GROVE	IL	CHGO	10					
72037	TAMPIO	IL	CHGO	10	73804	BLACK & WHITE	IL	HANN	19
72045	PROPHETSTOWN	IL	CHGO	10	73805	WENKE STONE & LIME CO.	IL	HANN	19
72101	MARSHAN BROS. POTATO	IL	CHGO	05	73808	MARBLEHEAD	IL	HANN	19
72105	GARDEN PLAIN	IL	CHGO	05	73818	EAST HANNIBAL	IL	HANN	19
72202	MOLINE CONSUMERS CO	IL	CHGO	07	73826	HULLS	IL	HANN	19
72203	WATERTOWN HOSPITAL	IL	CHGO	07	74006	HERRIN	IL	HANN	27
72204	SILVIS TRANSFER	IL	CHGO	07	74007	ENO OF SPUR	IL	HANN	27
72205	EAST MOLINE CMST&P XING	IL	CHGO	07	74102	CBQ-IC JCT	IL	HANN	27
72208	MOLINE	IL	CHGO	07	74103	ZEIGLER	IL	HANN	27
72211	TERMINAL JCT.	IL	CHGO	07	74105	CBQ-IC-MP JCT	IL	HANN	27
72212	ROCK ISLAND	IL	CHGO	07	74203	OLD BEN NO9	IL	HANN	27
72214	ILLINOIS-IOWA LINE	IL	CHGO	07	74204	WEST FRANKFORT	IL	HANN	27
72215	DAVENPORT	IA	CHGO	07	74302	OLD BEN MINE 24	IL	HANN	27
72219	BETTENDORF	IA	CHGO	07	74409	ZEIGLER MINE	IL	HANN	27
72221	RIVERDALE	IA	CHGO	07	74506	HUEY	IL	HANN	27
72222	IOWANA	IL	CHGO	07	74509	CARLYLE	IL	HANN	27
72225	PLEASANT VALLEY	IA	CHGO	07	74513	BECKMEYER	IL	HANN	27
72227	TILE WORKS TRACK	IA	CHGO	07	74518	BREESE	IL	HANN	27
72230	LE CLAIRE	IA	CHGO	07	74522	AVISTON	IL	HANN	27
72235	PRINCETON	IA	CHGO	07	74526	TRENTON	IL	HANN	27
72241	SHAFFTON	IA	CHGO	07	74530	SUMMERFIELD	IL	HANN	27
72245	CAMANCHE	IA	CHGO	07	74533	LEBANON	IL	HANN	27
72250	CLINTON	IA	CHGO	07	74539	OFALLON	IL	HANN	27
72303	NEW WINNDSOR	IL	CHGO	05	74541	CARDON	IL	HANN	27
72310	VIOLA	IL	CHGO	05	74543	FURMAN	IL	HANN	27
72313	GILCHRIST	IL	CHGO	05	74547	CASEYVILLE	IL	HANN	27
72314	HYDRAULIC PRESS	IL	CHGO	05	74553	WILLOWS	IL	HANN	27
72319	ALEDO	IL	CHGO	05	74554	RELAY DEPOT	IL	HANN	27
72326	JOY	IL	CHGO	05	74703	FEDERAL YARD	IL	HANN	21
72404	WOODHULL	IL	CHGO	05	74705	ALTON	IL	HANN	21
72504	NORTH HENDERSON	IL	CHGO	05	74706	MERTENSVILLE	IA	HANN	21
72509	ALEXIS	IL	CHGO	05	75011	SPERRY	IA	OTWA	12
73003	BURNETT	IL	HANN	24	75013	U.S. GYPSUM CO.	IA	OTWA	12
73007	LOMBARDVILLE	IL	HANN	24	75015	MEDIAPOLIS	IA	OTWA	12
73011	BRADFORD	IL	HANN	24	75020	ROSCOE	IA	OTWA	12
73015	CASTLETON	IL	HANN	24	75024	YARMOUTH	IA	OTWA	12
73017	SHERWOOD	IL	HANN	24	75028	MT. UNION	IA	OTWA	12
73021	WYOMING	IL	HANN	24	75034	WINFIELD	IA	OTWA	12
73027	DUNCAN	IL	HANN	24	75039	WYMAN	IA	OTWA	12
73031	MONICA AT&SF XING	IL	HANN	24	75042	CRAWFORDSVILLE	IA	OTWA	12
73038	BRIMFIELD	IL	HANN	24	75052	WASHINGTON	IA	OTWA	12
73053	FARMINGTON	IL	HANN	25	75106	SAWYER	IA	HANN	21
73059	NORRIS	IL	HANN	25	75111	WEST POINT	IA	HANN	21
73060	PESHERRER MINE	IL	HANN	25	75117	PILOT GROVE	IA	HANN	21
73063	CANTON TP&W XING	IL	HANN	25	75120	MERTENSVILLE	IA	HANN	21
73066	GORMAN	IL	HANN	25	75121	MERTENSVILLE JCT	IA	HANN	21
73067	DUNFERMLINE	IL	HANN	25	75128	HILLSBORO	IA	HANN	21
73069	ST. OAVIO	IL	HANN	25	75135	STOCKPORT	IA	HANN	21
73070	CENTRAL STATES COLLIERIES	IL	HANN	25	75201	HOUGHTON	IA	HANN	21
73072	BRYANT	IL	HANN	25	75302	HAMILL	IA	HANN	21
73076	LIVERPOOL BRANCH JCT	IL	HANN	25	75507	HAYLAND	MO	HANN	29
73077	LEWISTOWN	IL	HANN	25	75515	KANGVA	MO	HANN	29
73086	SOUTH LIVERPOOL	IL	HANN	25	75518	MEDILL AT&SF XING	MO	HANN	29
73088	IPAVA	IL	HANN	25	75529	GRANGER	MO	HANN	29
73102	RAY	IL	HANN	26	75531	ARBELA	MO	HANN	29
73110	RUSHVILLE	IL	HANN	26	75540	MEMPHIS	MO	HANN	29
73200	PEORIA	IL	HANN	23	75551	DOWNING	MO	HANN	29
73202	STORAGE TRACK	IL	HANN	23	75560	LANCASTER	MO	HANN	29
73206	GATEWAY SIDING	IL	HANN	23	75564	GLENNWOOD JCT.	MO	HANN	29
73207	BUSHY SIDING	IL	HANN	23	75570	MISSOURI-IOWA STATE LINE	IA	HANN	29
73209	POTTSTOWN	IL	HANN	23	75584	CENTERVILLE	IA	HANN	29
73214	EDWARDS	IL	HANN	23	75605	TAYLOR	MO	HANN	20
73222	OAK HILL	IL	HANN	23	75609	MAYWOOD	MO	HANN	20
73227	BUDA BRANCH JCT	IL	HANN	23	75613	DURHAM	MO	HANN	20
					75616	EWING	MO	HANN	20
73228	ELMWOOD	IL	HANN	24	75624	LEWISTOWN	MO	HANN	20
					75630	LA BELLE	MO	HANN	20
73231	RUSHVILLE BRANCH JCT	IL	HANN	23	75635	KNOX	MO	HANN	20
					75645	EDINA	MO	HANN	20

STATIONS - NUMERICAL

OPERATING STATION NUMBER	STATION	STATE	DIV.	SUB DIV.	OPERATING STATION NUMBER	STATION	STATE	DIV.	SUB DIV.
75651	HURDLAND	MO	HANN	20	77557	CLARKSON	IA	OTWA	16
75656	BRASHEAR	MO	HANN	20	77563	MCCOY	IA	OTWA	16
75665	KIRKSVILLE AGRIC CNTR	MO	HANN	20					
75667	KIRKSVILLE NEW KING	MO	HANN	20	77564	GLAKE	IA	OTWA	16
75705	ETHLYN	MO	HANN	22	77568	EAST DES MOINES	IA	OTWA	16
75710	KOSCIOW	MO	HANN	22	77569	DES MOINES	IA	OTWA	16
75714	SOUTH TROY	MO	HANN	22	77604	SNYDER	IA	OTWA	13
75721	HANK POINT	MO	HANN	22	77612	ORIENT	IA	OTWA	13
75727	NEW TRUXTON	MO	HANN	22	77621	GREENFIELD	IA	OTWA	13
75734	BELLFLOWER	MO	HANN	22	77628	FONTANELLE	IA	OTWA	13
75739	BUELL	MO	HANN	22	77635	BRIDGEWATER	IA	OTWA	13
75747	WELLSVILLE	MO	HANN	22	77641	MASSENA	IA	OTWA	13
75750	MARTINSBURG	MO	HANN	22	77647	CUMBERLAND	IA	OTWA	13
75756	HAIG	MO	HANN	22	77705	SAVANNAH	MO	LINC	01
75763	FRANCIS	MO	HANN	22	77722	BARNARD	MO	OTWA	13
75765	MEXICO	MO	HANN	22	77736	MARYVILLE	MO	OTWA	13
75771	THOMPSON	MO	HANN	22	77743	PICKERING	MO	OTWA	13
75779	CENTRALIA	MO	HANN	22	77750	HOPKINS	MO	OTWA	13
75791	CLARK	MO	HANN	22	77752	MISSOURI-IOWA STATE LINE	MO	OTWA	13
75801	HIOBES	MO	HANN	22	77760	BEDFORD	IA	OTWA	13
75806	YATES	MO	HANN	22	77768	CONWAY	IA	OTWA	13
75812	ARMSTRONG	MO	HANN	22	77771	MERLE	IA	OTWA	13
75816	STEINMETZ	MO	HANN	22	77778	LENEX	IA	OTWA	13
75821	GLASGOW	MO	HANN	22	77786	KENT	IA	OTWA	13
75822	HARMONY	MO	HANN	22	77807	CLEARFIELD	IA	OTWA	13
75830	GILLIAM	MO	HANN	22	77901	TALMAGE	IA	OTWA	13
75833	SLATES	IA	HANN	22	77905	MONETTE	IA	OTWA	13
75839	NORTHON	MO	HANN	22	77908	LORIMER	IA	OTWA	13
75844	MARSHALL	MO	HANN	22	77920	PERU	IA	OTWA	13
75849	SHACKLEFORD	MO	HANN	22	77926	HANLEY	IA	OTWA	13
75855	MT LEONARD	MO	HANN	22	77934	MARTENSDALE	IA	OTWA	13
75860	BLACKBURN	MO	HANN	22	77943	CUMMING	IA	OTWA	13
75863	ALMA	MO	HANN	22	77952	CGW TRANSFER TRKS	IA	OTWA	13
75868	CORDER	MO	HANN	22	77954	BRIDGE JCT	IA	OTWA	13
75873	HIGGINSVILLE	MO	HANN	22	78007	HEPBURN	IA	OTWA	13
75880	MAYVIEW	MO	HANN	22	78012	ANDERSON SPUR	IA	OTWA	13
75888	OOESSA	MO	HANN	22	78013	CLARINDA ASYLUM	IA	OTWA	13
75895	BATES CITY	MO	HANN	22	78015	CLARINDA	IA	OTWA	13
75898	OAK GROVE	MO	HANN	22	78017	GRISWOLD BRANCH JCT	IA	OTWA	13
75900	GRAIN VALLEY	MO	HANN	22	78106	COBURG	IA	OTWA	13
75907	BLUE SPRINGS	MO	HANN	22	78112	ESSEX	IA	OTWA	13
75911	SELMA	MO	HANN	22	78119	NEW KING (GRADE)	IA	OTWA	13
75918	INDEPENDENCE	MO	HANN	22					
75921	ROCK CREEK JUNCTION	MO	HANN	22	78125	FARRAGUT	IA	OTWA	13
76207	LINNEUS	MO	HANN	28	78130	RIVERTON	IA	OTWA	13
76212	PURDIN	MO	HANN	28	78202	FARMERS INDUS. FOUND.	IA	OTWA	13
76219	BROWNING	MO	HANN	28	78207	STENNETT	IA	OTWA	13
76232	MILAN	MO	HANN	28	78212	ELL TOTT	IA	OTWA	13
76248	LEMONS	MO	HANN	28	78218	GRISWOLD	IA	OTWA	13
76253	UNIONVILLE	MO	HANN	28	78304	CLARK	IA	OTWA	13
76304	BOGARD	MO	HANN	20	78311	RANDOLPH	IA	OTWA	13
76312	CARROLLTON	MO	HANN	20	78317	ANDERSON	IA	OTWA	13
76406	LIBERTY	MO	HANN	20	78321	SIDNEY	IA	OTWA	13
76416	KEARNEY	MO	HANN	20	78409	HENOERSON	IA	OTWA	13
76503	MISSOURI-KANSAS STATE LINE	MO	HANN	20	78413	MACEDONIA	IA	OTWA	13
76504	KANSAS CITY	MO	HANN	20	78416	CARSON	IA	OTWA	13
76602	Q JCT.	MO	OTWA	14	78704	FAIRFAX	MO	LINC	01
76603	MISSOURI-KANSAS STATE LINE	MO	OTWA	14	78715	TARKIO	MO	LINC	01
76604	LEAVENWORTH	KS	OTWA	14	78722	WESTBORD	MO	LINC	01
76607	FORT LEAVENWORTH	KS	OTWA	14	78803	MOUND CITY	MO	LINC	01
76704	WINTHROP	MO	OTWA	15	78809	OICKERS SIDING	MO	LINC	01
76705	MISSOURI-KANSAS STATE LINE	MO	OTWA	15	78814	MAITLAND	MO	LINC	01
76706	ATHOLSON	KS	OTWA	15	78821	SKIDMORE	MO	LINC	01
77020	HELENA	MO	OTWA	17	80016	WELLIS	NE	LINC	11
77026	UNION STAR	MO	OTWA	17	80019	WATERBURY	NE	LINC	11
77033	KING CITY	MO	OTWA	17	80026	ALLEN	NE	LINC	11
77046	DARLINGTON NEW KING	MO	OTWA	17	80035	OIXON	NE	LINC	11
77048	ALBANY JUNCTION	MO	OTWA	17	80040	LAUREL	NE	LINC	11
77050	ALBANY	MO	OTWA	17	80047	BELOEN	NE	LINC	11
77059	NEW HAMPTON	MO	OTWA	17	80055	RANDOLPH	NE	LINC	11
77067	BETHANY	MO	OTWA	17	80061	MCLEAN	NE	LINC	11
77078	RIDGEWAY	MO	OTWA	17	80068	OSMOND	NE	LINC	11
77085	BLYTHERDALE	MO	OTWA	17	80074	BRESLAU	NE	LINC	11
77093	MISSOURI-IOWA STATE LINE	MO	OTWA	17	80078	PLAINVIEW	NE	LINC	11
77096	GILES	IA	OTWA	17	80088	BRUNSWICK	NE	LINC	11
77101	DAVIS CITY	IA	OTWA	17	80102	ORCHARD	NE	LINC	11
77108	LEON	IA	OTWA	17	80112	PAGE	NE	LINC	11
77122	GARDEN GROVE	IA	OTWA	17	80126	O'NEILL	NE	LINC	11
77128	HAMESTON	IA	OTWA	17	80202	LAPLATTE	NE	LINC	02
77134	OERBY	IA	OTWA	17	80203	NATIONAL BY-PRODUCT	NE	LINC	02
77208	GENTRY	MO	OTWA	17	80204	PAPPIO	NE	LINC	02
77214	WORTH	MO	OTWA	17					
77220	GRANT CITY	MO	OTWA	17	80208	BELLEVUE	NE	LINC	02
77303	LAMONI	IA	OTWA	17	80213	EAST ALBRIGHT	NE	LINC	02
77312	KELLERTON	IA	OTWA	17	80214	GIBSON	NE	LINC	02
77323	MT. AYR	IA	OTWA	17	80220	PAPPIO BRANCH JCT	NE	LINC	02
77405	CAMBRIA	IA	OTWA	17	80221	SOUTH OMAHA	NE	LINC	02
77413	CORYDON	IA	OTWA	17	80225	RALSTON	NE	LINC	02
77504	SHEAHAN	IA	OTWA	16	80230	CHALCO	NE	LINC	02
77509	LOVILIA	IA	OTWA	16	80238	GRETNA	NE	LINC	02
77512	HAMILTON	IA	OTWA	16	80241	MELIA	NE	LINC	02
77514	BUSSEY	IA	OTWA	16	80302	FORT CROOK	NE	LINC	13
77519	TRACY	IA	OTWA	16	80303	AIRCRAFT PLANT	NE	LINC	13
77523	HARVEY	IA	OTWA	16	80304	READY MIX SPUR	NE	LINC	13
77525	DURHAM	IA	OTWA	16	80305	GILMORE JCT.	NE	LINC	13
77528	FLAGLER	IA	OTWA	16	80306	AVERY	NE	LINC	13
77533	KNOXVILLE	IA	OTWA	16	80307	FARM FERTILIZERS INC	NE	LINC	13
77537	DONNELLEY	IA	OTWA	16	80308	ALBRIGHT	NE	LINC	13
77543	PLASANTVILLE	IA	OTWA	16	80406	MEMPHIS	NE	LINC	02
77549	SWAN	IA	OTWA	16	80411	FIRESTONE	NE	LINC	02
77553	RUNNELLS	IA	OTWA	16	80413	ITHACA	NE	LINC	02

STATIONS - NUMERICAL

OPERATING STATION NUMBER	STATION	STATE	DIV.	SUB DIV.	OPERATING STATION NUMBER	STATION	STATE	DIV.	SUB DIV.
80419	MAHDO	NE	LINC	02	81506	BURRESS	NE	LINC	04
80426	MALMO	NE	LINC	02	81514	MILLIGAN	NE	LINC	04
80431	PRAGUE	NE	LINC	02	81528	DAYKIN	NE	LINC	04
80505	IOWA-NEBRASKA STATE LINE	IA	LINC	09	81606	KANEB-SPUR TRACK	NE	LINC	05
80506	NEBRASKA CITY	NE	LINC	09	81608	GENEVA	NE	LINC	05
80511	ELBERON	NE	LINC	09	81622	BRUNING	NE	LINC	17
80516	DUNBAR	NE	LINC	09	81628	BELVIDERE	NE	LINC	17
80527	SYRACUSE	NE	LINC	09	81635	HEBRON	NE	LINC	17
80532	UNADILLA	NE	LINC	09	81713	NELSON	NE	LINC	17
80539	PALMYRA	NE	LINC	09	81805	BIXBY	NE	LINC	04
80546	BENNET	NE	LINC	09	81811	LUSHTON	NE	LINC	04
80552	CHENEYS	NE	LINC	09	81906	VERONA	NE	LINC	04
80557	COLLEGE VIEW	NE	LINC	09	81912	CLAY CENTER	NE	LINC	04
80607	MINERSVILLE	NE	LINC	09	82007	LODMIS	NE	LINC	26
80615	PERU	NE	LINC	09	82015	BERTRAND	NE	LINC	26
80624	BROWNVILLE	NE	LINC	09	82021	SMITHFIELD	NE	LINC	26
80627	COOPER SPUR	NE	LINC	09	82028	ELWOOD	NE	LINC	26
80629	NEMAHA	NE	LINC	09	82039	EUSTIS	NE	LINC	26
80636	SHUBERT	NE	LINC	09	82049	FARNAM	NE	LINC	26
80708	GRAF	NE	LINC	08	82061	MOOREFIELD	NE	LINC	26
80713	JOHNSON	NE	LINC	08	82071	CURTIS	NE	LINC	26
80722	AUBURN	NE	LINC	08	82077	MAYWOOD	NE	LINC	26
80804	SHESTAK	NE	LINC	06	82087	MELFLEET	NE	LINC	26
80810	WILBER	NE	LINC	06	82096	SOMERSET	NE	LINC	26
80817	DE WITT	NE	LINC	06	82103	DICKENS	NE	LINC	26
80824	HOAG	NE	LINC	17	82113	WALLACE	NE	LINC	26
80830	BEATRICE	NE	LINC	06	82119	GRAINTON	NE	LINC	26
80831	BEATRICE BRICK YARD	NE	LINC	06	82125	ELSIE	NE	LINC	26
80833	GASCO SPUR	NE	LINC	06	82133	MADRID	NE	LINC	26
80840	BLUE SPRINGS	NE	LINC	06	82143	GRAND	NE	LINC	26
80907	LANHAM (STATE LINE)	NE	LINC	22	82153	BRANDON	NE	LINC	26
80914	HANOVER	KS	LINC	22	82160	VENANGO	NE	LINC	26
80927	WASHINGTON	KS	LINC	22	82161	NEBRASKA-COLORADO STATE LINE	NE	LINC	26
80933	MORROWVILLE	KS	LINC	22	82169	AMHERST	CO	LINC	26
80941	HADDAM	KS	LINC	22	82179	MELFLEET	CO	LINC	26
80951	CUBA	KS	LINC	22	82188	PAOLI	CO	LINC	26
80958	WAYNE	KS	LINC	22	82194	HAYTUN	CO	LINC	26
80964	HOLLIS	KS	LINC	22	82201	DATLEY	CO	LINC	26
80970	ROSADO	KS	LINC	22	82208	FLEMING	CO	LINC	26
80972	CONCORDIA	KS	LINC	22	82217	GALLEN	CO	LINC	26
81001	BRICK YARD SPUR	NE	LINC	12	82231	SHELL OIL CO.	CO	LINC	27
81007	PAWNEE	NE	LINC	12	82237	LOGAN	CO	LINC	27
81019	BURCHARD	NE	LINC	12	82245	WILLARD	CO	LINC	27
81028	LIBERTY	NE	LINC	12	82255	STONEHAM	CO	LINC	27
81039	WYMORE	NE	LINC	06	82265	NEW RAYMER	CO	LINC	27
81045	KRIOER	NE	LINC	12	82272	BUCKINGHAM	CO	LINC	27
81048	ODELL	NE	LINC	21	82280	KEOTA	CO	LINC	27
81050	ODELL JCT.	NE	LINC	21	82294	GROVER	CO	LINC	27
81057	DILLER	NE	LINC	21	82303	HEREFORD	CO	LINC	27
81066	ENDICOTT	NE	LINC	21	82305	COLORADO-WYOMING STATE LINE	CO	LINC	27
81068	FAIRCHILD SPUR	NE	LINC	21	82309	CARPENTER	WY	LINC	27
81080	REYNOLDS	NE	LINC	21	82401	GARVEY ELEV INC.	NE	LINC	24
81090	HUBBELL	NE	LINC	21	82409	AYR. JCT.	NE	LINC	24
81091	NEBRASKA-KANSAS STATE LINE	NE	LINC	21	82411	AYR	NE	LINC	24
81096	KANSAS-NEBRASKA STATE LINE	NE	LINC	21	82430	COWLES	NE	LINC	24
81098	CHESTER	NE	LINC	21	82436	AMBOY MILL	NE	LINC	24
81106	BYRON	NE	LINC	21	82507	ROSELAND	NE	LINC	24
81113	KANSAS-NEBRASKA STATE LINE	KS	LINC	21	82512	HOLSTEIN	NE	LINC	24
81114	HARDY	NE	LINC	21	82517	STONEMAN	NE	LINC	24
81122	SUPERIOR	NE	LINC	21	82528	SOUTH MINDEN	NE	LINC	24
81124	CEMENT TRACK	NE	LINC	21	82536	KEENE	NE	LINC	24
81129	BOSTWICK	NE	LINC	21	82542	WILCOX	NE	LINC	24
81136	GUIDE ROCK	NE	LINC	21	82550	RAGAN	NE	LINC	24
81143	LESTER	NE	LINC	21	82557	HUNTLEY	NE	LINC	24
81147	RED CLOUD	NE	LINC	21	82603	FLYNN	NE	LINC	23
81154	INAVALE	NE	LINC	24	82607	STANFORD	NE	LINC	23
81160	RIVERTON	NE	LINC	21	82613	HOLLINGER	NE	LINC	23
81170	FRANKLIN	NE	LINC	21	82620	BEAVER CITY	NE	LINC	23
81175	BLOOMINGTON	NE	LINC	21	82628	HENOLEY	NE	LINC	23
81180	NAPONEE	NE	LINC	21	82635	WILSONVILLE	NE	LINC	23
81185	REPUBLICAN	NE	LINC	21	82641	SHIPPEE	NE	LINC	23
81193	ALMA	NE	LINC	21	82646	LEBANON	NE	LINC	23
81198	ORLEANS	NE	LINC	21	82653	DANBURY	NE	LINC	23
81199	ORLEANS JCT.	NE	LINC	21	82657	MARION	NE	LINC	23
81309	SWANTON	NE	LINC	21	82660	NEBRASKA-KANSAS STATE LINE	NE	LINC	23
81315	WESTERN	NE	LINC	17	82662	CEDAR BLUFFS	KS	LINC	23
81322	TOBIAS BN XING (GRADE)	NE	LINC	04	82669	TRAER	KS	LINC	23
81329	OHIOA	NE	LINC	17	82675	HERNDON	KS	LINC	23
81335	EAST STRANG JCT.	NE	LINC	17	82686	LUDELL	KS	LINC	23
81336	STRANG	NE	LINC	17	82687	MULROY	KS	LINC	23
81337	WEST STRANG JCT	NE	LINC	17	82691	ATWOOD	KS	LINC	23
81344	SHICKLEY	NE	LINC	17	82695	BLAKEMAN	KS	LINC	23
81350	ONG	NE	LINC	17	82701	BEAROSLEY	KS	LINC	23
81357	EDGAR	NE	LINC	17	82709	MCDONALD	KS	LINC	23
81366	DEWESE	NE	LINC	17	82718	BIRD CITY	KS	LINC	23
81375	LAWRENCE	NE	LINC	17	82728	WHEELER	KS	LINC	23
81381	ROSEMONT	NE	LINC	17	82734	ST. FRANCIS	KS	LINC	23
81386	BLUE HILL	NE	LINC	17	82813	NEBRASKA-KANSAS STATE LINE	NE	LINC	25
81395	BLADEN	NE	LINC	17	82815	RALPH	KS	LINC	25
81402	CAMPBELL	NE	LINC	17	82818	LONG ISLAND	KS	LINC	25
81411	UPLAND	NE	LINC	17	82828	ALMENA	KS	LINC	25
81419	HILDRETH	NE	LINC	17	82830	ALMENA JCT	KS	LINC	25
					82839	NORTON	KS	LINC	25
					82840	NORTON TFR	KS	LINC	25
					82847	ORONDQUE	KS	LINC	25
					82852	REAGER	KS	LINC	25
					82857	NORCATUR	KS	LINC	25
					82868	KANONA	KS	LINC	25
					82877	OBERLIN	KS	LINC	25
					82908	BEVERLY	NE	LINC	29

STATIONS - NUMERICAL

OPERATING STATION NUMBER	STATION	STATE	DIV.	SUB DIV.	OPERATING STATION NUMBER	STATION	STATE	DIV.	SUB DIV.
82917	PALISADE	NE	ALLI	29	84332	IDAHO CREEK	CO	ALLI	30
82924	HAMLET	NE	ALLI	29	84333	JESSUM	CO	ALLI	30
82932	MAURETA	NE	ALLI	29	84337	GREAT WESTERN JCT.	CO	ALLI	30
82941	ENDERS	NE	ALLI	29	84338	LONGMONT	CO	ALLI	30
82947	CHASE COUNTY GRAIN	NE	ALLI	29	84340	MARNETT	CO	ALLI	30
82948	IMPERIAL	NE	ALLI	29	84342	HYGIENE	CO	ALLI	30
83003	ABEL INVESTMENT CO.	NE	LINC	18	84345	MEADERY	CO	ALLI	30
83005	AIRWESIND	NE	LINC	18	84346	TOTAL CEMENT CO.	CO	ALLI	30
83006	WODLAWN	NE	LINC	18	84347	BARNETT	CO	ALLI	30
83011	MALCOLM	NE	LINC	18	84348	LYONS	CO	ALLI	30
83019	GARLAND	NE	LINC	18	84503	BECKER	NE	ALLI	34
83032	STAPLEHURST	NE	LINC	18	84505	CRAFT	NE	ALLI	34
83039	ULYSSES	NE	LINC	18	84507	TONY	NE	ALLI	34
83047	GARRISON	NE	LINC	18	84509	CLOUSE	NE	ALLI	34
83053	DAVID CITY	NE	LINC	18	84512	BAXTER	NE	ALLI	34
83054	STANDARD OIL CO.	NE	LINC	18	84602	MAGNOLIA MOBILE HOMES	NE	ALLI	34
83061	BELLWOOD	NE	LINC	18	84604	TROUT	NE	ALLI	34
83064	MOLL SPUR	NE	LINC	18	84607	FILTER	CO	CES	05
83071	COLUMBUS	NE	LINC	18	84608	JAMES	NE	ALLI	34
83205	MAPPS	NE	LINC	07	84610	THOMAS	NE	ALLI	34
83209	BENEDICT	NE	LINC	07	84614	HITCLE	NE	ALLI	34
83304	KNOX	NE	LINC	07	84703	DOYLE	NE	ALLI	34
83309	MCCOOL JCT.	NE	LINC	07	84705	REDUS	NE	ALLI	34
83405	ACCO	NE	LINC	15	84708	SCOVILLE	NE	ALLI	34
83410	GILTNER	NE	LINC	15	84709	ROACH	NE	ALLI	34
83419	TRUMBULL	NE	LINC	15	84813	HOT SPRINGS	SD	ALLI	33
83424	BLAINE	NE	LINC	15	84904	OBIVISION	SD	ALLI	33
83510	MARQUETTE	NE	LINC	14	84909	KEVSTONE	SD	ALLI	33
83516	OVERSE	NE	LINC	14	85015	MINNEKAHTA	SD	ALLI	33
83517	KILGRAVEL	NE	LINC	14	85022	LTEN	SD	ALLI	33
83519	CENTRAL CITY	NE	LINC	14	85027	LORING	SD	ALLI	33
83521	VAYDEN	NE	LINC	14	85032	PRINGLE	SD	ALLI	33
83523	HORD SIOING	NE	LINC	14	85035	NIHART	SD	ALLI	33
83527	ARCHER	NE	LINC	14	85038	SANATOR	SD	ALLI	33
83535	PALMER	NE	LINC	14	85044	CUSTER	SD	ALLI	33
					85050	BERNE	SD	ALLI	33
83543	CUSHING	NE	LINC	14	85060	HILL CITY	SD	ALLI	33
83550	WOLBACH	NE	LINC	14	85067	REOFERN	SD	ALLI	33
83564	GREELEY CENTER	NE	LINC	14	85074	MYSTIC	SD	ALLI	33
83588	DRO	NE	LINC	14	85081	ROCHFORD	SD	ALLI	33
83594	ELYRIA	NE	LINC	14	85093	DUMONT	SD	ALLI	33
83603	VALI	NE	LINC	14	85098	ENGLEWOOD	SD	ALLI	33
83604	BURWELL	NE	LINC	14	85099	RENO POWDER SPUR JCT	SD	ALLI	33
83710	ST PAUL	NE	LINC	16	85102	YATES	SD	ALLI	33
83719	FARWELL	NE	LINC	16	85103	KIRK	SD	ALLI	33
83729	ASHTON	NE	LINC	16	85104	ORDHONDO	SD	ALLI	33
83740	LOUP CITY	NE	LINC	16	85105	PLUMA	SD	ALLI	33
83754	ARCADIA	NE	LINC	16	85106	CINOR	SD	ALLI	33
83759	BUISHMAN	NE	LINC	16	85107	DEADWOOD	SD	ALLI	33
83764	CONSTOCK	NE	LINC	16	85152	RENO POWDER SPUR	SD	ALLI	33
83773	SARGENT	NE	LINC	16	85177	FANTAIL	SD	ALLI	33
83810	LOWELL	NE	LINC	19	85178	LEAD	SD	ALLI	33
83811	LIPPINCOTT SPUR	NE	LINC	19	85252	FORT MACKENZIE	WY	YWST	17
83818	GRAVELVALE	NE	LINC	19	85314	LYNWOOD	ND	YWST	05
83819	OLSEN SPUR	NE	LINC	19	85318	ST. ANTHONY	ND	YWST	05
83824	KEARNEY	NE	LINC	19	85327	INVERLAC	ND	YWST	05
84002	LYMAN-RICHEY SPUR	NE	ALLI	36	85332	BURGESS	ND	YWST	05
84003	BRIDGEPORT	NE	ALLI	36	85335	FLASHER	ND	YWST	05
84011	ALDEN	NE	ALLI	36	85343	LARK	ND	YWST	05
84016	SIMLA	NE	ALLI	36	85353	CARSON	ND	YWST	05
84023	DALTON	NE	ALLI	36	85360	HEIL	ND	YWST	05
84028	GURLEY	NE	ALLI	36	85367	ELGIN	ND	YWST	05
84034	PANHANDLE	NE	ALLI	36	85372	NEW LEIPZIG	ND	YWST	05
84035	HUNTER	NE	ALLI	36	85374	ODESSA	ND	YWST	05
84042	SIDNEY	NE	ALLI	36	85383	BURT	ND	YWST	05
84050	LORENZO	NE	ALLI	36	85391	MOTT	ND	YWST	05
84053	NEBRASKA-COLORADO STATE LINE	NE	ALLI	36	85403	STANDARD OIL REFINERY	ND	YWST	06
84056	PEETZ	CO	ALLI	36	85411	HARMON	ND	YWST	06
84067	BUCHANAN	CO	ALLI	36	85420	PRICE	ND	YWST	06
84071	PADRONI	CO	ALLI	36	85427	SANGER	ND	YWST	06
84072	JESSICA	CO	ALLI	36	85435	HENSLEY	ND	YWST	06
84073	GINTHER	CO	ALLI	36	85443	FORT CLARK	ND	YWST	06
84075	SHERWIN	CO	ALLI	36	85446	BASIN ELECTRIC SPUR	ND	YWST	06
84078	ACKERMAN	CO	ALLI	36	85447	GLENHAROLD	ND	YWST	06
84081	STERLING	CO	ALLI	26	85452	STANTON	ND	YWST	06
					85465	HAZEN	ND	YWST	06
					85473	BEULAH	ND	YWST	06
					85474	KNIFE RIVER SPUR	ND	YWST	06
84085	HALL	CO	ALLI	28	85478	REPUBLIC	ND	YWST	06
84088	ATHOOD	CO	ALLI	28	85480	ZAP	ND	YWST	06
84091	BEE LAND	CO	ALLI	28	85487	GOLDEN VALLEY	ND	YWST	06
84094	MERINO	CO	ALLI	28	85494	ODDGE	ND	YWST	06
84096	BETA	CO	ALLI	28	85501	HALLIDAY	ND	YWST	06
84100	MESSEX	CO	ALLI	28	85507	WERNER	ND	YWST	06
84102	BALZAC	CO	ALLI	28	85515	DUNN CENTER	ND	YWST	06
84105	UNION	CO	ALLI	28	85522	KILLDOER	ND	YWST	06
84107	GEISE	CO	ALLI	28	85606	TRUAX	ND	YWST	06
84109	HILLROSE	CO	ALLI	28	85708	THELAN	ND	YWST	07
84111	WHITE	CO	ALLI	28	85709	EKRE	ND	YWST	07
84204	KRAUSS	CO	ALLI	20	85713	GOLVA	ND	YWST	02
84205	JOHNSON	CO	ALLI	20					
84207	SHEEHAN	CO	ALLI	20	85718	NORTH DAKOTA-MONTANA STATE LINE	ND	YWST	07
84209	SLDAN	CO	ALLI	20	85721	CARLE	MT	YWST	07
84301	PROSPECT JUNCTION	CO	ALLI	30	85802	REDWATER JCT	MT	YWST	08
84308	ANSTES-WADISON	CO	ALLI	30	85803	SPUR Y07MPOD1.4	MT	YWST	08
84312	CHURCHES	CO	ALLI	30	85805	GLENDOVE PIT	MT	YWST	08
84314	BRODMFIELD	CO	ALLI	30	85806	WEST GLENDOVE SPUR	MT	YWST	08
84315	BURNS JCT	CO	ALLI	30	85811	STIPEK	MT	YWST	08
84322	LA FAYETTE	CO	ALLI	30	85820	INTAKE	MT	YWST	08
84326	ERIE	CO	ALLI	30	85825	QUELL SPUR	MT	YWST	08
84329	PLUMBS	CO	ALLI	30	85829	BURNS	MT	YWST	08

STATIONS - NUMERICAL

OPERATING STATION NUMBER	STATION	STATE	DIV.	SUB DIV.	OPERATING STATION NUMBER	STATION	STATE	DIV.	SUB DIV.
85835	SAVAGE	MT	YVST	08	87503	SMITH	MT	RKMT	09
85836	CECIL JCT.	MT	YVST	08	87504	POST	MT	RKMT	09
85838	CECIL	MT	YVST	08	87511	LOLO	MT	RKMT	09
85840	HOFMANVILLE	MT	YVST	08	87520	FLORENCE	MT	RKMT	09
85844	CRANE	MT	YVST	08	87523	KENSPUR	MT	RKMT	09
85846	PICHE	MT	YVST	08	87526	BASS	MT	RKMT	09
85902	CENEX SPUR	MT	YVST	10	87530	STEVENSVILLE	MT	RKMT	09
85907	WESTERN GRAVEL CO	MT	YVST	10	87534	BING	MT	RKMT	09
85912	GREEN	MT	YVST	10	87536	VICTOR	MT	RKMT	09
85924	LINDSAY	MT	YVST	10	87540	COBB	MT	RKMT	09
85933	RIMROAD	MT	YVST	10	87542	QUAST	MT	RKMT	09
85937	REDWATER	MT	YVST	10	87544	CORVALLIS	MT	RKMT	09
85952	CIRCLE	MT	YVST	10	87549	HAMILTON	MT	RKPT	09
85964	BROCKWAY	MT	YVST	10	87552	GRANTSDALE	MT	RKMT	09
86015	DOWLIN	MT	YVST	11	87558	CHARLOS HEIGHTS	MT	RKMT	09
86029	COLSTRIP	MT	YVST	11	87565	DARBY	MT	RKMT	09
86034	COW CREEK	MT	YVST	11	87602	GRASS VALLEY SPUR	MT	RKMT	05
86039	BIG SKY	MT	YVST	11	87605	SCHILLING	MT	RKPT	05
86102	HOLLY SUGAR SPUR	MT	YVST	08	87610	FRENCHTOWN	MT	RKMT	05
86201	SPUR YILMPOOD.6	MT	MONT	09	87619	NINE MILE	MT	RKMT	05
86220	MOLT	MT	MONT	09	87624	LOTHROP	MT	RKMT	05
86228	WHEAT BASIN	MT	MONT	09	87629	PLATEAU	MT	RKMT	05
86238	RAPELJE	MT	MONT	09	87634	CYR	MT	RKMT	05
86302	ROCKVALE	MT	RKMT	06	87637	FISH CREEK	MT	RKPT	05
86304	MONTAQUA	MT	RKMT	06	87641	RIVULET	MT	RKMT	05
86308	JOLIET	MT	RKMT	06	87649	WESTHALL	MT	RKMT	05
86313	BOYO	MT	RKMT	06	87653	CEDARS	MT	RKMT	05
86321	ROBERTS	MT	RKMT	06	87654	HALEY	MT	RKMT	05
86328	FOX	MT	RKPT	06	87657	SUPERIOR	MT	RKMT	05
86333	CARBON MINE SPUR	MT	RKMT	06	87662	SPRING GULCH	MT	RKMT	05
86334	RED LODGE	MT	RKMT	06	87670	ST. REGIS	MT	RKMT	05
86419	BRIEGER	MT	RKMT	18			MT	RKMT	11
86509	MANTUA	WY	RKMT	20	87675	TOOLE	MT	RKMT	05
86514	GARLAND	WY	RKMT	20	87679	DONLAN	MT	RKMT	05
86519	POWELL	WY	RKMT	20	87687	QUINNS	MT	RKMT	05
86522	O'DONNELL	WY	RKMT	20	87802	AGENCY	MT	RKMT	10
86525	RALSTON	WY	RKMT	20	87806	MOIESE	MT	RKMT	10
86530	VOCACTION	WY	RKMT	20	87809	D'ASTE	MT	RKMT	10
86536	TROTTER	WY	RKMT	20	87813	CHARLO	MT	RKMT	10
86542	CODY	WY	RKMT	20	87820	RONAN	MT	RKMT	10
86604	GRANNIS	MT	RKMT	07	87825	PABLO	MT	RKMT	10
86608	CHAOBORN	MT	RKMT	07	87826	DUNHAM	MT	RKMT	10
86614	CLYDE PARK	MT	RKMT	07	87831	DUPUIS	MT	RKMT	10
86623	WILSALL	MT	RKMT	07	87833	POLSON	MT	RKMT	10
86704	ALLENS SPUR	MT	RKMT	08	87905	FORAKER	MT	RKMT	11
86710	BRISBIN	MT	RKPT	08	87909	DREXEL	MT	RKMT	11
86717	PRAY	MT	RKMT	08	87914	HENDERSON	MT	RKMT	11
86720	CHICORY	MT	RKPT	08	87916	DEBORGIA	MT	RKMT	11
86723	EMIGRANT	MT	RKMT	08	87919	HAUGAN	MT	RKMT	11
86724	STOCK SPUR	MT	RKMT	08	87924	SALTESE	MT	RKMT	11
86726	MERRIMAN	MT	RKMT	08	87933	BORAX	MT	RKMT	11
86731	DAILEY	MT	RKMT	08	87937	SOMON	MT	RKPT	11
86737	CARBELLA	MT	RKMT	08	87938	LOKOUT	MT	RKMT	11
86740	SPRING	MT	RKMT	08	87939	MONTANA-IDAHO STATE LINE	MT	RKMT	11
86749	ELCTRIC	MT	RKMT	08	87942	DORSEY	MT	RKMT	11
86750	SPUR ROBMPO50.0	MT	RKMT	08	87943	CARBONITE	MT	RKMT	11
86754	GARDINER	MT	RKMT	08	87948	LARSON	MT	RKPT	11
86805	BUELL	MT	RKMT	13	87950	MULLAN	MT	RKMT	11
86807	AMSTERDAM	MT	RKMT	13	87951	MORNING	MT	RKMT	11
86810	ARNOLD	MT	RKMT	13	87954	GOLCONDA	MT	RKMT	11
86815	ANCENEY	MT	RKMT	13	87957	HALLACE	MT	RKMT	11
86904	THREE FORKS	MT	RKMT	04	88207	HOWARD	TX	FWD	06
86913	WILLOW CREEK	MT	RKMT	04	88214	HOLLOAY	TX	FWD	06
86919	SAPPINGTON	MT	RKMT	04	88220	NANKINS	TX	FWD	06
					88227	OUNDEE	TX	FWD	06
86931	CARDWELL	MT	RKMT	04	88252	SEYMOUR	TX	FWD	06
86938	WHITEHALL	MT	RKMT	04	88263	BOMARTON	TX	FWD	06
					88271	GOREE	TX	FWD	06
86945	PIPESTONE	MT	RKMT	04	88276	MUNDAY	TX	FWD	06
86950	SPIRE ROCK	MT	RKMT	04	88285	WEINERT	TX	FWD	06
86955	WELCH	MT	RKMT	04	88297	HASKELL	TX	FWD	06
86960	HOMESTAKE	MT	RKMT	04	88313	STAMFORD	TX	FWD	06
86961	HIGHVIEW	MT	RKMT	04	88327	ANSON	TX	FWD	06
86965	SKONES	MT	RKMT	04	88337	HAWLEY	TX	FWD	06
86970	BUTTE JUNCTION	MT	RKMT	12	88341	INDUSTRY TRACK	TX	FWD	06
86971	BUTTE	MT	RKMT	12	88343	NORTH ABILENE	TX	FWD	06
					88345	LANTUS	TX	FWD	06
86972	BUTTE PASSENGER STATION	MT	RKMT	12	88351	ABILENE	TX	FWD	06
86976	ROCKER	MT	RKMT	04	88350	WELLINGTON	TX	FWD	07
86979	SILVER BOW	MT	RKPT	04	88722	TAMPIO	TX	FWD	03
86986	OURANT	MT	RKMT	04	88732	TURKEY	TX	FWD	03
86987	HACKNEY	MT	RKMT	04	88742	QUITIQUE	TX	FWD	03
86988	WARM SPRINGS	MT	RKMT	04	88748	EDGEMO	TX	FWD	03
87003	GALEY	MT	RKMT	04	88764	SOUTH PLAINS	TX	FWD	03
87007	DENPSEY	MT	RKMT	04	88769	STERLEY	TX	FWD	03
87015	DEER LODGE	MT	RKMT	04			TX	FWD	04
87020	KOHR	MT	RKMT	04			TX	FWD	05
87110	HARRISON	MT	RKMT	14	88777	CEREAL	TX	FWD	04
87121	NORRIS	MT	RKMT	14	88787	PLAINVIEW	TX	FWD	04
87212	WATERLOO	MT	RKMT	15	88790	INDUSTRY TRACK	TX	FWD	04
87216	SILVER STAR	MT	RKPT	15	88791	WASSON	TX	FWD	04
87220	SAGE SPUR	MT	RKMT	15	88795	BOONE	TX	FWD	04
87226	TWIN BRIDGES	MT	RKMT	15	88796	WRIGHT	TX	FWD	04
87235	SHERIDAN	MT	RKMT	15	88798	INDUSTRY TRACK	TX	FWD	04
87245	ALDER	MT	RKMT	15	88800	INDUSTRY TRACK	TX	FWD	04
87305	M. P. 4	MT	RKMT	17	88801	EDMONSON	TX	FWD	04
87406	HALL	MT	RKMT	16	88808	GRISHAM	TX	FWD	04
87409	SHERRYL SPUR	MT	RKMT	16	88813	HILLBURN	TX	FWD	04
87410	ELPHANT	MT	RKMT	16	88815	HART	TX	FWD	04
87415	MAXVILLE	MT	RKMT	16	88822	ROY	TX	FWD	04
87426	PHILIPSBURG	MT	RKMT	16	88826	INDUSTRY TRACK	TX	FWD	04

STATIONS - NUMERICAL

OPERATING STATION NUMBER	STATION	STATE	DIV.	SUB DIV.	OPERATING STATION NUMBER	STATION	STATE	DIV.	SUB DIV.
88829	INDUSTRY TRACK	TX	FWD	04					
88831	DIMMITT	TX	FWD	04					
88911	WHITELEY	TX	FWD	05					
88919	SILVERTON	TX	FWD	05					
89007	LOCKNEY	TX	FWD	03					
89017	BARWISE	TX	FWD	03					
89026	PETERSBURG	TX	FWD	03					
89034	BECTON	TX	FWD	03					
89036	HECKVILLE	TX	FWD	03					
89044	KITALOU	TX	FWD	03					
89054	LUBBOCK	TX	FWD	03					
89150	LEADVILLE	CO	C&S	06					
89164	CLIMAX	CO	C&S	06					
89306	BLUE RIVER CONTRACTORS	CO	C&S	03					
89307	ARVADA	CO	C&S	03					
89309	HORTON	CO	C&S	03					
89310	JOLLY RANCHER	CO	C&S	03					
89311	MT. OLIVET	CO	C&S	03					
89313	BOISE	CO	C&S	03					
89316	GOLDEN	CO	C&S	03					
89503	SCHUMACHER	CO	C&S	04					
89507	TIMNATH	CO	C&S	04					
89509	KERNS	CO	C&S	04					
89512	WINDSOR	CO	C&S	04					
89519	FARMERS	CO	C&S	04					
89525	GREELEY	CO	C&S	04					
89604	LA PORTE	CO	C&S	05					
89608	ROBERTS	CO	C&S	05					
89616	OWL CANYON	CO	C&S	05					
89618	REX	CO	C&S	05					
89702	SINARD	CO	C&S	02					
89753	MURKE SPUR	WY	C&S	02					
89804	AYERS	WY	C&S	02					
89904	WILSON	WY	C&S	02					
89907	HIGHTOWER	WY	C&S	02					

BURLINGTON NORTHERN INC.

CHICAGO REGION

D. H. KING, Vice President	Chicago	IL
J. E. HAMER, Asst. Vice President-Operations	Chicago	IL
J. R. GRIMES, Asst. Vice Pres. Regional Sales Manager	Chicago	IL
E. J. CURRIE, Asst. to Vice President	Chicago	IL
L. D. CONDON, Director Administration	Chicago	IL
J. K. YUCUIS, Asst. Director Administration	Chicago	IL
J. GILLETTE, Regional Personnel Manager	Chicago	IL
D. F. MERRILL, Regional Manager Engineering	Chicago	IL
C. E. ABLE, Regional Manager Transportation	Chicago	IL
J. G. WOOD, Regional Engineer	Chicago	IL
W. G. PEARSON, Regional Signal Engineer	Chicago	IL
J. W. FERGUSON, Regional Supt. Cars	Chicago	IL
T. G. KOTNOUR, Regional Supt. Locomotives	Chicago	IL
F. J. DUSELL, Manager Suburban Service	Chicago	IL
R. W. WENZ, Manager Stations	Chicago	IL
C. J. ANNALORA, Manager Trains & Terminals	Chicago	IL
K. J. LOWREY, Manager Freight Equipment	Chicago	IL
H. F. COMPTON, Manager Community Relations	Chicago	IL


CHIEVED 45102

RECEIVED 10/10/1966

BURLINGTON NORTHERN INC.

CHICAGO DIVISION

G. W. SAYLOR, Division Superintendent	Cicero	IL
J. A. DRAPER, Terminal Superintendent	Cicero	IL
W. W. FRANCIS, Asst. Superintendent	Cicero	IL
W. A. THOMPSON, Asst. Superintendent	Aurora	IL
L. R. BURK, Asst. Superintendent	LaCrosse	WI
F. P. MARTIN, JR., District Master Mechanic	Chicago	IL
R. M. BAILEY, Division Roadmaster	Aurora	IL
J. R. RODBERG, Manager TCF	Chicago	IL
D. E. LARSEN, Asst. Manager TCF	Chicago	IL
W. FERGUSON, Terminal Manager TCF	Cicero	IL
W. M. ESTES, Trainmaster	Aurora	IL
R. A. HARRIS, Trainmaster	Galesburg	IL
R. S. HOWERY, Trainmaster	Cicero	IL
W. H. LITTLE, Trainmaster	Chicago	IL
G. E. THIEL, Trainmaster	Aurora	IL
R. G. ROBBINS, Terminal Trainmaster	Cicero	IL
E. Y. GILFILLAN, Terminal Manager	Cicero	IL
C. C. KRUEGER, Terminal Manager	Cicero	IL
R. J. RYAN, Terminal Manager	Cicero	IL
C. L. CRIDER, Roadmaster	Aurora	IL
C. W. EARNEY, JR., Roadmaster	Moline	IL
C. S. FREDRICKSON, Roadmaster	Aurora	IL
C. L. MANCILLA, Roadmaster	Cicero	IL
F. A. NICKELOTTI, Roadmaster	LaCrosse	IL
R. D. YELM, Roadmaster	Princeton	IL



CHICAGO DIVISION

SUBDIVISION 1 - CHICAGO UNION STATION TO AURORA

OPERATING STATION NUMBER	MILEAGE	STATION	COUNTY	VALUATION SECTION
00001	0.0	CHICAGO-TAYLOR STREET	IL COOK	Q1A
00002	1.7	HALSTED STREET	IL COOK	Q1A
00004	3.7	WESTERN AVE.	IL COOK	Q1C
00007	6.9	CICERO	IL COOK	Q1F
00008	8.5	CLYDE	IL COOK	Q1F
00009	9.0	LA VERGNE	IL COOK	Q1A-G
00010	9.6	9ERWYN	IL COOK	Q2A
00011	11.0	RIVERSIDE	IL COOK	Q2A
00012	12.3	BROOKFIELD	IL COOK	Q2A
00013	13.0	CONGRESS PARK	IL COOK	Q2A
00014	13.7	LA GRANGE	IL COOK	Q2A
00015	15.4	WESTERN SPGS	IL COOK	Q2A
00016	16.3	HIGHLANDS	IL DU PAGE	Q2A
00017	16.8	HINSDALE	IL DU PAGE	Q2A
00018	18.2	CLARENDON HILLS	IL DU PAGE	Q2A
00019	19.4	WESTMONT	IL DU PAGE	Q2A
00020	20.3	FAIRVIEW AVE.	IL DU PAGE	Q2A
00021	21.1	DOWNS GROVE	IL DJ PAGE	Q2A
00023	22.6	BELMONT	IL DU PAGE	Q2A
00024	24.4	LISLE	IL DU PAGE	Q2A
00028	28.4	NAPERVILLE	IL DU PAGE	Q2A
00031	31.2	NAPERVILLE IND DISTRICT	IL DU PAGE	Q2A
00033	33.4	EOLA	IL DU PAGE	Q2A, B
00035	35.3	WEST EOLA	IL KANE	Q2B
00036	36.0	WEST CHICAGO BRANCH JCT.	IL KANE	
00037	37.7	AURORA	IL KANE	Q2B

SUBDIVISION 2 - AURORA TO GALESBURG

OPERATING STATION NUMBER	MILEAGE	STATION	COUNTY	VALUATION SECTION
00037	0.0	AURORA	IL KANE	Q2B
00038	0.6	AURORA PASSENGER	IL KANE	Q2B
00039	0.9	DENVER LINE JCT	IL KANE	Q2B
71002	0.0	LOVEDALE	IL KANE	Q3D
71003	3.4	NORTH AURORA	IL KANE	Q3B
71006	6.6	BATAVIA	IL KANE	Q3B
71011	7.4	GENERAL MILLS	IL KANE	Q3B
71012	12.1	WEST CHICAGO	IL DU PAGE	Q3B
71104	4.9	NIFA	IL KANE	Q3C
71106	6.6	MOOSEHEART	IL KANE	Q3C
71107	8.3	WEST BATAVIA	IL KANE	Q3C
20001	2.2	MONTGOMERY	IL KANE	Q4A, 2B
20007	7.4	BRISTOL	IL KENDALL	Q4A
20013	13.4	PLANO	IL KENDALL	Q4A
20017	18.8	SANDWICH	IL DE KALB	Q4A
20021	21.2	SOMONAUK	IL DE KALB	Q4A
20027	27.3	LELAND	IL LA SALLE	Q4A
20034	34.1	EARLVILLE	IL LA SALLE	Q8C
20040	40.1	MERIDEN	IL LA SALLE	Q4A
20044	44.7	MENDOTA	IL LA SALLE	Q9B
20049	49.6	CLARION	IL BUREAU	Q4A
20053	53.5	ARLINGTON	IL BUREAU	Q4A
20057	57.4	ZEARING	IL BUREAU	Q9A, 4A
20060	60.6	MALDEN	IL BUREAU	Q4A
20066	66.4	PRINCETON	IL BUREAU	Q4A
20072	72.9	WYANET	IL BUREAU	Q4A
20078	78.8	BUDA	IL BUREAU	Q4A
20085	85.2	NEPONSET	IL BUREAU	Q4A
20090	90.1	ILLINOIS POWER CO	IL HENRY	Q4A
20092	92.9	WALWORTH MANUF	IL HENRY	Q4A
20093	93.1	KEWANEE	IL HENRY	Q4A
20094	93.8	KEWANEE BOILER WKS	IL HENRY	Q4A
20101	101.5	GALVA	IL HENRY	Q4A, 14A
20108	108.9	ALTONA	IL KNOX	Q4A
20112	113.0	ONEIDA	IL KNOX	Q4A
20117	117.3	WATAGA	IL KNOX	Q4A
20119	119.9	BISHOP	IL KNOX	Q4A
20123	124.2	SAVANNA LINE JCT	IL KNOX	Q13A
20124	124.5	GALESBURG PASSENGER	IL KNOX	Q5A
20125	124.5	GALESBURG FREIGHT	IL KNOX	Q5A
20126	124.6	GALESBURG	IL KNOX	Q4A, 5A, 13A, 15A

CHICAGO DIVISION

SUBDIVISION 3 - AURORA TO SAVANNA YARD

OPERATING STATION NUMBER	MILEAGE	STATION		COUNTY	VALUATION SECTION
00037	0.0	AURORA	IL	KANE	Q6AF
00039	0.9	DENVER LINE JCT	IL	KANE	Q2B
00040	1.1	WEST BATAVIA BRANCH JCT	IL	KANE	Q3C
00045	6.9	SUGAR GROVE	IL	KANE	Q6A
00050	12.4	BIG ROCK	IL	KANE	Q6A
00055	17.3	HINCKLEY	IL	DE KALB	Q6A
00058	20.4	MORED	IL	DE KALB	Q6A
00062	24.3	WATERMAN	IL	DE KALB	Q6A, 5D
00067	29.3	SHABBONA	IL	DE KALB	Q6A
00071	33.7	LEE	IL	DE KALB	Q6A
00077	39.5	STEWART	IL	LEE	Q6A
00078	40.1	STEWART JCT.	IL	LEE	Q6A
00083	45.4	ROCHELLE	IL	OGLE	Q6B
00084	45.9	CNW XING	IL	OGLE	Q6B
00085	0.0	CALIFORNIA PACKING	IL	OGLE	Q6B
00086	48.5	FLAG CENTER	IL	OGLE	Q10, 6B, C
00092	54.6	CHANA	IL	OGLE	Q6C
00098	60.4	OREGON	IL	OGLE	Q11, 6C
00099	60.9	MT MORRIS LINE JCT	IL	OGLE	Q11
71307	6.8	MT. MORRIS	IL	OGLE	Q11
00100	62.3	NAT'L SILICA CO	IL	OGLE	Q6C
00107	68.9	STRATFORD	IL	OGLE	Q6C
00111	73.4	POLO	IL	OGLE	Q6C
00114	77.4	CARTER	IL	OGLE	Q6C
00117	79.4	HAZELHURST	IL	CARROLL	Q6C
00122	84.0	WILLEDOGEVILLE	IL	CARROLL	Q6C
00129	90.9	CHADWICK	IL	CARROLL	Q6C
00138	99.9	BURKE	IL	CARROLL	Q6C
00143	105.1	SAVANNA YARD	IL	CARROLL	Q6C, 0, 13A

SUBDIVISION 4 - SAVANNA YARD TO ST. CROIX TOWER

OPERATING STATION NUMBER	MILEAGE	STATION		COUNTY	VALUATION SECTION
00143	0.0	SAVANNA YARD	IL	CARROLL	Q6C, D, 13A
00145	1.4	SAVANNA PASSENGER	IL	CARROLL	Q6D
00150	5.0	MARCUS	IL	CARROLL	Q6D
00153	8.0	PROVING GROUND	IL	CARROLL	Q6D
00157	12.5	WHITTON	IL	JO DAVIESS	Q6D
00163	17.9	BLANDING	IL	JO DAVIESS	Q6D
00170	26.0	GALENA JCT.	IL	JO DAVIESS	Q6D7
00171	28.6	PORTAGE	IL	JO DAVIESS	Q6D
00184	39.5	EAST DUBUQUE	IL	JO DAVIESS	Q6B
71401	0.7	ILLINOIS-IOWA STATE LINE	IL	JO DAVIESS	
71402	3.2	DUBUQUE	IA	DUBUQUE	Q20
00185	46.6	ILLINOIS-WISCONSIN STATE LINE	IL	JO DAVIESS	
00198	53.8	POTOSI	WI	GRANT	Q1
00205	60.0	MCCARTNEY	WI	GRANT	Q1
00212	67.5	CASSVILLE	WI	GRANT	Q1
00222	77.3	GLEN HAVEN	WI	GRANT	Q1
00227	82.9	BAGLEY	WI	GRANT	Q1
00231	86.5	WYALUSING	WI	GRANT	Q1
00235	90.6	PORTS	WI	GRANT	Q1
00236	92.5	CRAWFORD CMSTP&P XING	WI	CRAWFORD	Q1
00237	93.7	CAMPION COLLEGE	WI	CRAWFORD	Q1
00239	94.2	PRAIRIE DU CHIEN	WI	CRAWFORD	Q1
00246	102.9	CHARME	WI	CRAWFORD	Q1
00254	110.0	LYNXVILLE	WI	CRAWFORD	Q1
00261	117.7	FERRYVILLE	WI	CRAWFORD	Q1
00269	125.4	DE SOTO	WI	VERNON	Q2A
00273	130.3	VICTORY	WI	VERNON	Q2A
00280	136.1	GENDA	WI	VERNON	Q2A
00286	142.2	STODDARD	WI	VERNON	Q2A
00292	148.6	CALVERT	WI	LA CROSSE	Q2A
00294	150.0	HERRINGTON	WI	LA CROSSE	Q2A
00295	151.6	GRAF	WI	LA CROSSE	Q2A
00296	152.8	LA CROSSE	WI	LA CROSSE	Q2A
00299	155.4	NORTH LA CROSSE	WI	LA CROSSE	Q2A
00301	158.4	SULLIVAN	WI	LA CROSSE	Q2A
00302	157.8	ONALASKA	WI	LA CROSSE	Q2A
00309	165.0	LYTLE	WI	LA CROSSE	Q2A
00315	171.6	TREMPEALEAU	WI	TREMPEALEAU	Q2A
00324	179.8	EAST WINONA	WI	WINONA	Q3
71501	0.6	WISCONSIN-MINNESOTA STATE LINE	WI	WINONA	
71502	2.2	WINONA	MN	WINONA	Q1
00326	182.3	WINONA JCT.	WI	BUFFALO	Q3
00332	187.9	FOUNTAIN CITY	WI	BUFFALO	Q3
00341	197.2	COCHRANE	WI	BUFFALO	Q3
00349	205.5	ALMA	WI	BUFFALO	Q3
00356	212.8	NELSON	WI	BUFFALO	Q3

CHICAGO DIVISION
SUBDIVISION 4 - SAVANNA YARD TO ST CROIX TOWER - Continued

OPERATING STATION NUMBER	MILEAGE	STATION		COUNTY	VALUATION SECTION
00360	216.2	TREVINO	WI	BUFFALO	Q3
00361	217.1	MEARS	WI	PEPIN	Q3
00364	222.6	PEPIN	WI	PEPIN	Q3
00370	228.8	STOCKHOLM	WI	PEPIN	Q3
00377	235.0	MAIDEN ROCK	WI	PIERCE	Q3
00379	0.0	MAIDEN ROCK FISHERIES	WI	PIERCE	Q3
00384	242.6	BAY CITY	WI	PIERCE	Q3
00389	247.2	HAGER	WI	PIERCE	Q3
00394	252.6	DIAMOND BLUFF	WI	PIERCE	Q3
00405	263.8	PRESCOTT	WI	PIERCE	Q3
00406	264.0	WISCONSIN-MINNESOTA STATE LINE	WI		
00407	264.1	BURNS	MN	WASHINGTON	Q2A
00408	266.1	HASTINGS	MN	WASHINGTON	Q2A
00409	266.8	ST. CROIX TOWER	MN	WASHINGTON	Q2A

SUBDIVISION 5 - GALESBURG TO SAVANNA YARD

OPERATING STATION NUMBER	MILEAGE	STATION		COUNTY	VALUATION SECTION
20126	0.0	GALESBURG	IL	KNOX	Q4A, 5A, 13A, 15A
20123	1.0	DENVER LINE JCT.	IL	KANE	Q2B
22001	2.1	GALES ST RES HOSP.	IL	KNOX	Q13A
22002	2.8	BOUHAN	IL	CLINTON	Q13A
22005	5.7	HENDERSON	IL	KNOX	Q13A
22012	12.4	RIO	IL	KNOX	Q13A, 20B
22016	16.3	SCHULER COAL CO.	IL	KNOX	
72504	4.4	NORTH HENDERSON	IL	MERCER	Q20B
72509	9.0	ALEXIS	IL	HARREN	Q20B
22018	18.4	ALPHA BN-XING (GATE)	IL	HENRY	Q13A
72404	3.8	WOODHULL	IL	HENRY	Q14A
72303	3.1	NEW WINDSOR	IL	MERCER	Q14A
72310	10.3	VIOLA	IL	MERCER	Q14A
72313	12.7	GILCHRIST	IL	MERCER	Q14A
72314	13.3	HYDRAULIC PRESS	IL	MERCER	Q14A
72319	19.0	ALEDO	IL	MERCER	Q14A
72326	26.0	JOY	IL	MERCER	Q14A
22020	22.8	OPHIEM	IL	HENRY	Q13A
22025	26.1	LYNN	IL	HENRY	Q13A
22029	30.3	ORION	IL	HENRY	Q13A
22034	34.6	WARNER	IL	HENRY	Q13A
22039	39.2	BRIAR BLUFF	IL	HENRY	Q13A
22040	40.7	CRI&P XING COLONA	IL	HENRY	Q13A
22043	43.7	BARSTOW	IL	ROCK ISLAND	Q13AB
22051	52.0	JOSLIN	IL	ROCK ISLAND	Q13A
22057	56.7	HILLSDALE	IL	ROCK ISLAND	Q13A
22062	62.4	ERIE	IL	WHITESIDE	Q13A
22068	68.6	DENROCK	IL	WHITESIDE	Q13A
22071	72.0	FENTON	IL	WHITESIDE	Q13A
22073	74.2	LASS	IL	WHITESIDE	Q13A, C
72101	1.4	MARKMAN BROS. POTATO	IL	WHITESIDE	Q13A
72105	5.3	GARDEN PLAIN	IL	WHITESIDE	Q13C
22076	77.3	OLIVER	IL	WHITESIDE	Q13A
22086	87.1	EBNER	IL	CARROLL	Q13A, C
22088	89.1	THOMSON	IL	CARROLL	Q13A
22095	95.7	AYRES	IL	CARROLL	Q13A
00143	98.6	SAVANNA YARD	IL	CARROLL	Q6C, D, 13A

SUBDIVISION 6 - STERLING TO DENROCK

OPERATING STATION NUMBER	MILEAGE	STATION		COUNTY	VALUATION SECTION
71649	0.0	STERLING	IL	WHITESIDE	Q8B
71654	5.4	AGNEW	IL	WHITESIDE	Q8D
71662	13.4	LYNDON	IL	WHITESIDE	Q8D
22068	16.6	DENROCK	IL	WHITESIDE	Q13A

CHICAGO DIVISION

SUBDIVISION 7 - BARSTOW TO CLINTON

OPERATING STATION NUMBER	MILEAGE	STATION		COUNTY	VALUATION SECTION
22043	0.0	BARSTOW	IL	ROCK ISLAND	Q13AB
72202	2.1	MOLINE CONSUMERS CO	IL	ROCK ISLAND	Q13B
72203	3.0	WATERTOWN HOSPITAL	IL	ROCK ISLAND	Q13B
72204	3.3	SILVIS TRANSFER	IL	ROCK ISLAND	Q13B
72205	4.5	EAST MOLINE CMSTP&P XING	IL	ROCK ISLAND	Q13B
72208	8.2	MOLINE	IL	ROCK ISLAND	Q13B
72211	10.8	TERMINAL JCT.	IL	ROCK ISLAND	Q13B
72212	11.4	ROCK ISLAND	IL	ROCK ISLAND	Q13B
72214	12.6	ILLINOIS-IOWA LINE	IL	ROCK ISLAND	
72215	14.3	DAVENPORT	IA	SCOTT	Q21B
72219	18.0	BETTENDORF	IA	SCOTT	
72221	20.5	RIVERDALE	IA	SCOTT	
72222	21.3	IOWANA	IA	SCOTT	
72225	23.9	PLEASANT VALLEY	IA	SCOTT	
72227	25.7	TILE WORKS TRACK	IA	SCOTT	
72230	28.7	LE CLAIRE	IA	SCOTT	
72235	34.4	PRINCFTON	IA	SCOTT	
72241	39.8	SHAFFTON	IA	CLINTON	
72245	44.5	CAMANCHE	IA	CLINTON	
72250	49.4	CLINTON	IA	CLINTON	Q21A

SUBDIVISION 8 - EARLVILLE TO STERLING

OPERATING STATION NUMBER	MILEAGE	STATION		COUNTY	VALUATION SECTION
20034	0.0	EARLVILLE	IL	LA SALLE	Q8C
71806	6.7	BAKER	IL	LA SALLE	Q8C
71605	3.5	RADLEY	IL	LEE	Q8C
71609	7.9	PAW PAW	IL	LEE	Q8C, B
71614	13.3	COMPTON	IL	LEE	Q8B
71618	16.5	WEST BROOKLYN	IL	LEE	Q8B
71622	21.3	SHAW'S	IL	LEE	Q8B
71628	26.4	AMBOY	IL	LEE	Q8B
71630	28.1	GREEN RIVER ORDNANCE PLANT	IL	HENRY	Q13
71634	32.2	WALTON	IL	LEE	Q6B
71640	38.3	HARMON	IL	LEE	Q8B
71646	43.6	FLAME GAS SPUR	IL	WHITESIDE	
71648	46.5	ROCK FALLS	IL	WHITESIDE	Q8B
71649	47.2	STERLING	IL	WHITESIDE	Q8B

SUBDIVISION 9 - MONTGOMERY TO ZEARING

OPERATING STATION NUMBER	MILEAGE	STATION		COUNTY	VALUATION SECTION
20001	0.0	MONTGOMERY	IL	KANE	Q4A, 2B
20002	0.1	STREATOR LINE JCT	IL	KANE	Q8A
20003	0.5	CATERP TRACTOR CO	IL	KANE	Q4A
71703	3.3	OSWEGO	IL	KENDALL	Q8A
71706	6.3	YAGAN PIT	IL	KENDALL	Q8A
71709	9.4	YORKVILLE	IL	KENDALL	Q8A
71712	12.5	FOX	IL	KENDALL	Q8A
71716	16.1	MILLBROOK	IL	KENDALL	Q8A
71720	19.6	MILLINGTON	IL	KENDALL	Q8A
71723	23.1	MOLINE CONSUMER CO.	IL	KENDALL	Q13B
71724	24.4	SHERIDAN	IL	LA SALLE	Q8A
71726	26.5	CATHARINE	IL	LA SALLE	Q8A
71729	28.9	SERENA	IL	LA SALLE	Q8A
71733	32.8	WEDRON	IL	LA SALLE	Q8A
71737	36.6	DAYTON	IL	LA SALLE	Q8A
71741	41.0	OTTAWA	IL	LA SALLE	Q8A
71742	42.1	S. OTTAWA	IL	LA SALLE	Q8A
71744	44.5	HITT	IL	LA SALLE	Q8A
71750	49.6	GRAND RIDGE	IL	LA SALLE	Q8A
71754	53.6	RICHARDS	IL	LA SALLE	Q21B
71758	57.6	STREATOR	IL	LA SALLE	Q9A, 8A
71907	64.4	WILSHAM	IL	LA SALLE	Q9A
71910	67.3	LEONORE	IL	LA SALLE	Q9A
71911	68.3	L&S JCT.	IL	LA SALLE	Q9A
71919	76.2	BAILEY FALLS	IL	LA SALLE	Q9A
71920	77.4	DICKINSON	IL	LA SALLE	Q9A
71921	78.2	VROMAN	IL	LA SALLE	Q9A
71926	83.1	LA SALLE	IL	LA SALLE	Q9A
71927	84.6	PERU	IL	LA SALLE	Q9A
71931	88.3	SPRING VALLEY	IL	BUREAU	Q9A
71934	92.0	HEGELER	IL	BUREAU	Q9A
71936	94.0	LADD	IL	BUREAU	Q9A
71937	94.6	PC JCT.	IL	BUREAU	Q9A
20057	101.6	ZEARING	IL	BUREAU	Q9A, 4A

CHICAGO DIVISION
SUBDIVISION 10 - MENDOTA TO DENROCK

OPERATING STATION NUMBER	MILEAGE	STATION		COUNTY	VALUATION SECTION
20044	0.0	MENDOTA	IL	LA SALLE	Q98
72005	5.2	WENDEL	IL	BUREAU	Q98
72009	9.0	LA MOILLE	IL	BUREAU	Q98
72013	13.0	VAN ORIN	IL	BUREAU	Q98
72019	18.9	OHIO	IL	BUREAU	Q98
72026	25.9	WALNUT	IL	BUREAU	Q98
72032	32.2	DEER GROVE	IL	WHITESIDE	Q98
72037	37.4	TAMPICO	IL	WHITESIDE	Q98
72045	45.6	PROPHETSTOWN	IL	WHITESIDE	Q98
22068	48.9	DENROCK	IL	WHITESIDE	Q13A

SUBDIVISION 11 - FLAG CENTER TO ROCKFORD


OPERATING STATION NUMBER	MILEAGE	STATION		COUNTY	VALUATION SECTION
00086	0.0	FLAG CENTER	IL	OGLE	Q10
71205	4.5	KINGS	IL	OGLE	Q10
71209	8.8	HOLCOMB	IL	OGLE	Q10
71211	11.3	CMSTP&P XING DAVIS JCT.	IL	OGLE	Q10
71217	17.3	NEW MILFORD	IL	WINNEBAGO	Q10
71219	19.0	CAMP GRANT	IL	WINNEBAGO	Q10
71223	23.2	ROCKFORD	IL	WINNEBAGO	Q10

BURLINGTON NORTHERN INC.

OTTUMWA DIVISION

D. S. NELSON, Division Superintendent
W. J. CONDOTTA, Terminal Superintendent
H. E. SHIPMAN, Terminal Superintendent
J. A. KETCHAM, Asst. Superintendent
L. D. SIMS, Asst. Superintendent
H. H. NIEMEYER, District Master Mechanic
R. H. MALAY, Division Roadmaster
J. E. JONES, Trainmaster-Road Foreman
J. M. ARRINGTON, Terminal Trainmaster
W. L. CLEVINGER, Terminal Trainmaster
P. C. KEIM, Terminal Trainmaster
F. R. MOEDER, Terminal Trainmaster
S. R. HALL, Terminal Trainmaster
F. E. CASSITY, Roadmaster
D. E. HENRY, Roadmaster
A. R. JACOBS, Roadmaster
G. R. ISRAEL, Roadmaster
M. E. SICKELS, Roadmaster
W. F. WEST, Roadmaster

Ottumwa	IA
Kansas City	MO
Galesburg	IL
St. Joseph	MO
Ottumwa	IA
Kansas City	MO
Ottumwa	IA
Creston	IA
Galesburg	IL
Galesburg	IL
Kansas City	MO
Kansas City	MO
Galesburg	IL
St. Joseph	MO
Burlington	IA
Galesburg	IL
Red Oak	IA
Ottumwa	IA
Kansas City	MO



OTTUMWA DIVISION

SUBDIVISION 12 - GALESBURG TO OTTUMWA

OPERATING STATION NUMBER	MILEAGE	STATION	COUNTY	VALUATION SECTION
20126	0.0	GALESBURG	IL KNOX	Q4A, 5A, 13A, 15A
20130	5.9	GRAHAM	IL KNOX	Q5A
20133	9.2	CAMERON	IL WARREN	Q4B
20140	17.9	CNW XING	IL WARREN	Q4B
20141	16.8	MONMOUTH	IL WARREN	Q4B
20146	22.6	KIRKWOOD	IL WARREN	Q4B
20152	28.3	BIGGSVILLE	IL HENDERSON	Q4B
20158	33.8	GLADSTONE	IL HENDERSON	Q4, 14B
20159	36.2	SANDLAKE	IL HENDERSON	Q4B
20161	37.9	LONE TREE	IL HENDERSON	Q4B
20164	42.0	ILLINOIS JCT.	IL HENDERSON	Q4B
20165	42.4	ILLINOIS-IOWA STATE LINE	IL HENDERSON	
20166	42.6	ST LOUIS LINE JCT	IA OES MOINES	Q12
20167	43.2	BURLINGTON	IA DES MOINES	Q4A, 2C, 12
75011	11.6	SPERRY	IA DES MOINES	Q2AX
75013	14.1	U.S. GYPSUM CO.	IA DES MOINES	
75015	15.4	MEDIAPOLIS	IA DES MOINES	Q2A
75020	20.6	ROSCOE	IA DES MOINES	Q2A
75024	23.9	YARMOUTH	IA DES MOINES	Q2A
75028	28.3	MT. UNION	IA HENRY	Q2A
75034	34.0	WINFIELD	IA HENRY	Q2B
75039	38.7	WYMAN	IA LOUISA	Q2B
75042	42.4	CRAWFORDSVILLE	IA WASHINGTON	Q2B
75052	52.5	WASHINGTON	IA WASHINGTON	Q2B
20171	48.4	W BURLINGTON	IA DES MOINES	Q4A
20174	51.8	DAYMAN	IA DES MOINES	Q4A
20176	54.0	MIDDLETOWN	IA DES MOINES	Q4A
20180	57.4	DANVILLE	IA DES MOINES	Q4A
20186	63.6	NEW LONDON	IA HENRY	Q4A
20194	71.4	IOWA STATE HOSP	IA HENRY	
20195	72.2	MT. PLEASANT	IA HENRY	Q4A
20196	73.5	VEGA INDUSTRIES	IA HENRY	Q4A
20202	79.2	ROME	IA HENRY	Q4A
20205	82.8	LOCKRIDGE	IA JEFFERSON	Q4A
20212	89.2	BECKWITH	IA JEFFERSON	Q4A
20217	94.3	FAIRFIELD	IA JEFFERSON	Q4A
20218	94.7	CRIP XING	IA JEFFERSON	Q4A
20223	100.4	BERNHART	IA JEFFERSON	Q4A
20228	105.2	BATAVIA	IA JEFFERSON	Q4A
20235	112.5	AGENCY CITY	IA WAPELLO	Q4A
20241	118.7	OTTUMWA	IA WAPELLO	Q4A

SUBDIVISION 13 - OTTUMWA TO PACIFIC JCT.

OPERATING STATION NUMBER	MILEAGE	STATION	COUNTY	VALUATION SECTION
20241	0.0	OTTUMWA	IA WAPELLO	Q4A
20249	7.8	CHILLICOTHE	IA WAPELLO	Q4A
20252	11.1	DUDLEY	IA WAPELLO	Q4A
20256	15.3	FREDRIC	IA WAPELLO	Q4A
20263	22.1	MAXON	IA MONROE	Q4A, B
20265	23.9	ALBIA	IA MONROE	Q4A
20269	27.8	HALPIN	IA MONROE	Q4A
20274	33.2	TYRONE	IA MONROE	Q4A
20280	38.8	MELROSE	IA MONROE	Q4A
20288	47.0	RUSSELL	IA LUCAS	Q4A
20296	54.4	CHARITON	IA LUCAS	Q4A
20304	63.2	LUCAS	IA LUCAS	Q4A
20312	70.7	WOODBURN	IA CLARK	Q4A
20321	79.8	OSCEOLA	IA CLARK	Q4A
20332	90.5	MURRAY	IA CLARK	Q4A
20337	95.9	THAYER	IA UNION	Q4A
20341	99.7	TALMAGE JCT.	IA UNION	Q4A
77901	0.1	TALMAGE	IA UNION	Q4A
77905	4.4	MONETTE	IA UNION	
77908	7.8	LORIMER	IA UNION	
77920	19.2	PERU	IA MADISON	
77926	26.0	HANLEY	IA MADISON	
77934	33.8	MARTENSDALE	IA WARREN	
77943	42.6	CUMMING	IA WARREN	
77952	53.4	CGW TRANSFER TRKS	IA WARREN	
77954	54.0	BRIDGE JCT	IA POLK CO	Q6A
20345	103.7	AFTON	IA UNION	Q4A
20355	113.0	CRESTON	IA UNION	Q7A, 8B, 4A
77786	9.0	KENT	IA UNION	Q8A
77778	17.0	LENOX	IA TAYLOR	Q8A
77771	24.5	MERLE	IA TAYLOR	Q8A
77807	6.7	CLEARFIELD	IA TAYLOR & RINGGOLD	Q11B
77768	27.3	CONWAY	IA TAYLOR	Q8A
77760	34.9	BEDFORD	IA TAYLOR	Q8A

OTTUMWA DIVISION

SUBDIVISION 13 - OTTUMWA TO PACIFIC JCT. - Continued

OPERATING STATION NUMBER	MILEAGE	STATION	COUNTY	VALUATION SECTION
77752	42.8	MISSOURI-IOWA STATE LINE	MO	NODAWAY
77750	44.7	HOPKINS	MO	NODAWAY
77743	51.9	PICKERING	MO	NODAWAY
77736	59.3	MARYVILLE	MO	NODAWAY
77722	73.1	BARNARD	MO	NODAWAY
77604	4.7	SNYDER	IA	UNION
77612	12.6	ORIENT	IA	ADAIR
77621	21.3	GREENFIELD	IA	ADAIR
77628	28.7	FONTANELLE	IA	ADAIR
77635	35.6	BRIDGEWATER	IA	ADAIR
77641	41.3	MASSENA	IA	CASS
77647	47.2	CUMBERLAND	IA	CASS
20360	118.7	CROMWELL	IA	UNION
20368	126.8	PRE SCOTT	IA	ADAMS
20375	133.7	CORNING	IA	ADAMS
20379	137.7	BROOKS	IA	ADAMS
20384	142.7	NODAWAY	IA	ADAMS
20388	147.5	VILLISCA	IA	MONTGOMERY
78007	7.3	HEPBURN	IA	PAGE
78012	11.8	ANDERSON SPUR	IA	PAGE
78013	0.0	CLARINDA ASYLUM	IA	PAGE
78015	15.0	CLARINDA	IA	PAGE
20396	155.3	STANTON	IA	MONTGOMERY
20403	162.5	RED OAK	IA	MONTGOMERY
78101	0.7	GRISWOLD BRANCH JCT	IA	MONTGOMERY
78202	2.2	FARMERS INDUS. FOUND.	IA	MONTGOMERY
78207	8.1	STEANNETT	IA	MONTGOMERY
78212	12.6	ELL JOTT	IA	MONTGOMERY
78218	18.9	GRISWOLD	IA	CASS
78106	8.6	COBURG	IA	MONTGOMERY
78112	12.9	ESSEX	IA	PAGE
78119	18.2	N&W XING (GRADE)	IA	PAGE
78119	18.8	SHENANDOAH	IA	PAGE
78125	25.2	FARRAGUT	IA	FREMONT
78130	30.3	RIVERTON	IA	FREMONT
20409	168.2	MCPHERSON	IA	MILLS
20413	171.7	EMERSON	IA	MILLS
20418	177.0	HASTINGS	IA	MILLS
78409	9.3	HENDERSON	IA	MILLS
78413	13.1	MACEDONIA	IA	POTTAWATTAMIE
78416	16.2	CARSON	IA	POTTAWATTAMIE
78306	5.7	CLARK	IA	MILLS
78311	11.3	RANDOLPH	IA	FREMONT
78317	16.8	ANDERSON	IA	PAGE
78321	21.0	SIDNEY	IA	FREMONT
20423	181.8	MALVERN	IA	MILLS
20427	186.4	BALFOUR	IA	MILLS
20432	191.5	GLENWOOD	IA	MILLS
20436	195.1	PACIFIC JCT.	IA	MILLS

SUBDIVISION 14 - NORTH KANSAS CITY TO ST. JOSEPH

OPERATING STATION NUMBER	MILEAGE	STATION	COUNTY	VALUATION SECTION
25300	0.0	NORTH KANSAS CITY FREIGHT	MO	JACKSON CLAY PLATTE
28004	2.2	K. C. QUARRIES	MO	RANDOLPH
28006	5.0	INTER CONTINENTAL	MO	RANDOLPH
28007	7.9	CLARKE	MO	PLATTE
28003	8.0	CHAMBERS GAS	MO	RANDOLPH
28008	8.2	PARKVILLE GOVER	MO	RANDOLPH
28009	9.6	PARKVILLE	MO	PLATTE
28016	16.3	WALDRON	MO	PLATTE
28021	21.0	FARLEY	MO	PLATTE
28024	23.9	EAST LEAVENWORTH	MO	PLATTE
76602	2.3	Q JCT.	MO	PLATTE
76603	3.2	MISSOURI-KANSAS STATE LINE	MO	PLATTE
76604	3.4	LEAVENWORTH	KS	LEAVENWORTH
76607	6.1	FORT LEAVENWORTH	KS	LEAVENWORTH
28027	27.4	BEVERLY C&NW XING	MO	PLATTE
28031	30.9	WESTON	MO	PLATTE
28035	34.9	SADLER	MO	PLATTE
28037	37.1	IATAN	MO	PLATTE
28043	43.5	ARMOUR	MO	BUCHANAN
28046	46.2	RUSHVILLE	MO	BUCHANAN
28051	49.6	HALLS	MO	BUCHANAN
28057	56.7	FRENCH	MO	BUCHANAN
28059	58.9	S. ST. JOSEPH	MO	BUCHANAN
28060	60.4	ST. JOSEPH	MO	BUCHANAN

OTTUMWA DIVISION
SUBDIVISION 15 - ARMOUR TO ATCHISON

OPERATING STATION NUMBER	MILEAGE	STATION	COUNTY	VALUATION SECTION
28043	0.0	ARMOUR	MO	BUCHANAN
76704	3.6	WINTHROP	MO	BUCHANAN
76705	3.9	MISSOURI-KANSAS STATE LINE	MO	BUCHANAN
76706	4.1	ATCHISON	KS	ATCHISON
				Q3

SUBDIVISION 16 - ALBIA TO DES MOINES

OPERATING STATION NUMBER	MILEAGE	STATION	COUNTY	VALUATION SECTION
20265	0.0	ALBIA	IA	MONROE
77504	3.4	SHEAHAN	IA	MONROE
77509	9.4	LOVILIA	IA	MONROE
77512	11.4	HAMILTON	IA	MARION
77514	14.3	BUSSEY	IA	MARION
77519	19.4	TRACY	IA	MARION
77523	23.6	HARVEY	IA	MARION
77525	25.4	DURHAM	IA	MARION
77528	28.9	FLAGLER	IA	MARION
77533	33.6	KNOXVILLE	IA	MARION
77537	37.6	DONNELLEY	IA	MARION
77543	43.7	PLEASANTVILLE	IA	MARION
77549	49.6	SWAN	IA	MARION
77553	53.9	RUNNELLS	IA	POLK
77557	57.9	CLARKSON	IA	WARREN
77563	64.1	MCCOY	IA	POLK
77563	64.9	N&W JUNCTION	IA	POLK
77564	65.0	GLAKE	IA	POLK
77568	64.8	EAST DES MOINES	IA	POLK
77569	65.6	DES MOINES	IA	POLK
				C1,Q3,6A

SUBDIVISION 17 - ST. JOSEPH TO CHARITON


OPERATING STATION NUMBER	MILEAGE	STATION	COUNTY	VALUATION SECTION
28060	0.0	ST. JOSEPH	MO	BUCHANAN
77020	19.2	HELENA	MO	ANDREW
77026	25.3	UNION STAR	MO	DE KALB
77033	32.3	KING CITY	MO	GENTRY
77046	45.8	DARLINGTON NEW XING	MO	GENTRY
77048	48.1	ALBANY JUNCTION	MO	GENTRY
77208	8.3	GENTRY	MO	GENTRY
77214	13.6	WORTH	MO	WORTH
77220	20.0	GRANT CITY	MO	WORTH
77050	50.1	ALBANY	MO	GENTRY
77059	58.2	NEW HAMPTON	MO	HARRISON
77067	67.1	BETHANY	MO	HARRISON
77078	77.4	RIDGEWAY	MO	HARRISON
77085	84.3	BLYTHEDALE	MO	HARRISON
77093	92.4	MISSOURI-IOWA STATE LINE	MO	HARRISON
77096	95.6	GILES	IA	DECATUR
77303	2.6	LAMONI	IA	DECATUR
77312	12.2	KELLERTON	IA	RINGGOLD
77323	23.1	MT. AYR	IA	RINGGOLD
77101	100.3	DAVIS CITY	IA	DECATUR
77108	109.0	LEON	IA	DECATUR
77122	121.3	GARDEN GROVE	IA	DECATUR
77128	128.0	HUMESTON	IA	WAYNE
77405	5.3	CAMBRIA	IA	WAYNE
77413	13.1	CORYDON	IA	WAYNE
77134	133.8	DERBY	IA	LUCAS
20296	144.6	CHARITON	IA	LUCAS
				Q17A,B
				Q15A
				Q15A
				Q15A
				Q15A
				Q15A,B
				Q15B
				Q15B
				Q15A
				Q15A
				Q15A
				Q15A
				Q17A
				Q17A
				Q17A
				Q11A
				Q11A
				Q17A
				Q4A

BURLINGTON NORTHERN INC.

HANNIBAL DIVISION

M. E. HAGEN, Division Superintendent
R. J. UTTERBACK, Terminal Superintendent
W. L. FITZGERALD, Asst. Superintendent
W. E. TRAUT, Asst. Superintendent
R. V. PROPP, Master Mechanic
D. A. BOARDMAN, Division Roadmaster
G. D. ARCHER, Trainmaster
E. E. KENNEY, Trainmaster
E. L. TORSKE, Trainmaster
P. R. RUPPEL, Trainmaster
R. C. JUDSON, Terminal Trainmaster
T. E. CHILDS, Roadmaster
A. L. DeHAVEN, Roadmaster
W. HARTWELL, Roadmaster
W. R. HOLLER, Roadmaster
C. W. HUNDLEY, Roadmaster
R. O. ROBERTS, Roadmaster

Hannibal	MO
St. Louis	MO
Hannibal	MO
Centralia	IL
Galesburg	IL
Hannibal	MO
Sesser	IL
Hannibal	MO
Galesburg	IL
W. Quincy	IL
St. Louis	MO
Galesburg	IL
Brookfield	IL
Hannibal	MO
Quincy	IL
Keokuk	IA
Centralia	IL



HANNIBAL DIVISION

SUBDIVISION 18 - GALESBURG TO COLUSA

OPERATING STATION NUMBER	MILEAGE	STATION	COUNTY	VALUATION SECTION
20126	0.0	GALESBURG	IL KNOX	Q4A, 5A, 13A, 15A
25004	3.8	WATERMAN	IL KNOX	Q12A
25005	5.2	SALUA	IL KNOX	Q12A
25010	9.8	ABINGDON	IL KNOX	Q12A
25016	15.8	ST. AUGUSTINE	IL KNOX	Q12A
25020	20.2	AVON	IL FULTON	Q12A
25023	23.0	PRAIRIE CITY	IL MC DONOUGH	Q12A
25029	28.8	BUSHNELL TPW XING	IL MC DONOUGH	Q12A
25030	29.5	BUSHNELL YARD	IL MC DONOUGH	Q12A
25033	33.4	BARDOLPH	IL MC DONOUGH	Q12A
25040	39.7	MACOMB	IL MC DONOUGH	Q12A
25047	46.7	COLCHESTER	IL MC DONOUGH	Q12A
25049	49.1	TENNESSEE	IL MC DONOUGH	Q12A
25054	53.9	RILEYVILLE	IL MC DONOUGH	Q12A
25055	54.9	COLMAR	IL MC DONOUGH	Q12A
25059	59.2	PLYMOUTH	IL HANCOCK	Q12A
25063	63.5	AUGUSTA	IL HANCOCK	Q12A
25070	69.9	LA PRAIRIE	IL ADAMS	Q12A
25073	72.8	N&W XING GOLDEN	IL ADAMS	Q12A
25078	78.5	CAMP POINT	IL ADAMS	Q12A
25083	83.5	COATSBURG	IL ADAMS	Q12A
25085	85.8	PALOMA	IL ADAMS	Q12A
25089	89.3	FOWLER	IL ADAMS	Q12A
25091	92.7	EWBANKS	IL ADAMS	Q12A
25094	95.2	MISS VALLEY POWER CO.	IL ADAMS	
25095	96.3	WALTON HEIGHTS	IL ADAMS	Q12A
25096	97.5	NATL REFINING CO	IL ADAMS	Q12A
25097	97.8	SOLDIERS HOME	IL ADAMS	Q12A
25099	98.5	HULLS LINE JUNCTION	IL ADAMS	Q18
25100	100.0	ILLINOIS-MISSOURI STATE LINE	IL ADAMS	
25101	103.0	WEST QUINCY	MO MARION	Q6C, D, 18
73801	2.2	QUINCY	IL ADAMS	Q12A, B, 18A
73706	9.8	ROCK CREEK	IL ADAMS	Q17
73709	12.8	URSA	IL ADAMS	Q17
73714	17.8	MENDON	IL ADAMS	Q17
73719	23.4	LORRAINE	IL ADAMS	Q17
73725	29.4	STILLWELL	IL HANCOCK	Q17
73727	31.1	WEST POINT	IL HANCOCK	Q17
73732	36.2	BASCO	IL HANCOCK	Q17
73739	43.1	CARTHAGE	IL HANCOCK	Q17
73743	47.2	TP&W XING (GRADE) FERRIS	IL HANCOCK	Q17
73746	50.9	ADRIAN	IL HANCOCK	Q17
73750	54.2	COLUSA	IL HANCOCK	Q17

SUBDIVISION 19 - QUINCY TO HULLS

OPERATING STATION NUMBER	MILEAGE	STATION	COUNTY	VALUATION SECTION
73801	0.0	QUINCY	IL ADAMS	Q12A, B, 18A
73804	6.5	BLACK & WHITE	IL ADAMS	
73805	6.5	MENKE STONE & LIME CO.	IL ADAMS	Q18A
73808	8.1	MARBLEHEAD	IL ADAMS	Q18A
73818	18.7	EAST HANNIBAL	IL MARION	Q18B
73826	26.6	HULLS	IL PIKE	

SUBDIVISION 20 - WEST QUINCY TO KANSAS CITY

OPERATING STATION NUMBER	MILEAGE	STATION	COUNTY	VALUATION SECTION
25101	0.0	WEST QUINCY	MO MARION	Q6C, D, 18
75603	4.6	TAYLOR	MO MARION	Q18
75609	8.9	MAYWOOD	MO LEWIS	Q18
75613	12.9	DURHAM	MO LEWIS	Q18
75616	16.2	EWING	MO LEWIS	Q18
75624	24.2	LEWISTOWN	MO LEWIS	Q18
75630	29.9	LA BELLE	MO LEWIS	Q18
75635	33.3	KNOX	MO KNOX	Q18
75645	44.7	EDINA	MO KNOX	Q18
75651	52.5	HURLAND	MO KNOX	Q18
75656	55.7	BRASHEAR	MO ADAIR	Q18
75665	65.7	KIRKSVILLE AGRIC CNTR	MO ADAIR	Q18
75667	67.4	KIRKSVILLE N&W XING	MO ADAIR	Q18
25104	2.8	MARK	MO MARION	Q6C
25105	3.9	HANNIBAL BRANCH JCT	MO MARION	Q6C
25107	6.4	NORTH RIVER	MO MARION	Q8B
25112	11.7	PALMYRA	MO MARION	Q8B, A
25121	20.7	ELY	MO MARION	Q8A

HANNIBAL DIVISION

SUBDIVISION 20 - WEST QUINCY TO KANSAS CITY - Continued

OPERATING STATION NUMBER	MILEAGE	STATION		COUNTY	VALUATION SECTION
25128	27.1	MONROE CITY	MO	MONROE	Q8A
25130	29.8	CARD	MO	MONROE	Q8A
25135	33.8	HUNNEWELL	MO	SHELBY	Q8A
25139	38.6	LAKENAN	MO	SHELBY	Q8A
25144	43.5	SHELBINA	MO	SHELBY	Q8A
25150	49.5	LENTNER	MO	SHELBY	Q8A
25157	55.8	CLARENCE	MO	SHELBY	Q8A
25161	59.7	ANABEL	MO	MACON	Q8A
25168	67.2	MACON	MO	MACON	Q8A
25173	72.3	BEVIER	MO	MACON	Q8A
25177	75.7	CALLAO	MO	MACON	Q8A
25184	82.8	NEW CAMBRIA	MO	MACON	Q8A
25192	90.7	BUCKLIN	MO	LINN	Q8A
25197	96.6	ST. CATHERINE	MO	LINN	Q8A
25202	101.0	BROOKFIELD	MO	LINN	Q8,9A
25204	103.7	NEEDLES	MO	LINN	Q9A,19
25211	110.8	FORKER	MO	LINN	Q19
25213	113.5	MILSPUR	MO	LINN	Q19
25215	114.1	SUMNER NEW XING	MO	CHARITON	Q19
25221	120.5	HALE	MO	CARROLL	Q19
25227	127.0	HAMM	MO	CARROLL	Q19
25228	128.4	TINA	MO	CARROLL	Q19
25232	132.0	COTTER	MO	CARROLL	Q19,3
76304	4.0	BOGARD	MO	CARROLL	Q3
76312	11.6	CARROLLTON	MO	CARROLL	Q3
25239	138.7	AALBERG	MO	CARROLL	Q19
25250	150.3	PERSONS	MO	RAY	Q19
25263	163.1	THIEHOFF	MO	RAY	Q19
25275	174.6	MAXWELL	MO	RAY	Q19
25277	176.6	EXCELSIOR SPRS JCT	MO	CLAY	
25280	180.0	MISSOURI CITY	MO	CLAY	
25286	185.9	SO LIBERTY	MO	CLAY	
25291	190.6	BIRMINGHAM	MO	CLAY	Q9B
76406	5.7	LIBERTY	MO	CLAY	Q9B
76416	15.8	KEARNEY	MO	CLAY	Q9B
25292	192.2	PRECOTE SPUR	MO	CLAY	
25293	192.6	RANDOLPH	MO	CLAY	Q9B
25294	193.1	MISSOURI FARMERS ASSN.	MO		
25295	194.0	RANDOLPH HGTS	MO	CLAY	Q9B
25297	196.8	N. KANSAS CITY	MO	CLAY	Q9B
25303	204.2	KANSAS CITY UNION DEPOT	MO	JACKSON	
25300	198.9	NORTH KANSAS CITY FREIGHT	MO	JACKSON CLAY PLATTE	Q11,11A
76503	0.0	MISSOURI-KANSAS STATE LINE	MO	CLAY	
76504	0.0	KANSAS CITY	KS	WYANDOTTE	Q7

SUBDIVISION 21 - NORTH ST. LOUIS TO BURLINGTON

OPERATING STATION NUMBER	MILEAGE	STATION		COUNTY	VALUATION SECTION
26000	0.0	ST LOUIS PASSENGER	MO	INDEPENDENT CITY	Q7
26002	0.6	ST LOUIS FREIGHT	MO	ST. CLAIR	
26006	1.2	NORRIS GRAIN CO	MO		
26007	0.0	NORTH ST. LOUIS	MO	INDEPENDENT CITY	Q7,7A,B
26009	2.2	BADEN	MO	ST. LOUIS	Q6A
26010	3.2	PROSPECT HILL	MO	ST. LOUIS	Q6A
26011	4.1	BISSELL	MO	ST. LOUIS	Q6A
26013	6.4	LARIMORE	MO	ST. LOUIS	Q6A
26015	7.7	SPANISH LAKE	MO	ST. LOUIS	Q6A
26018	11.1	FT. BELLEFONTAINE	MO	ST. LOUIS	Q6A
26020	13.2	WEST ALTON	MO	ST. CHARLES	Q6A
74706	2.4	ILLINOIS-MISSOURI STATE LINE	IL	MADISON	
74705	4.9	ALTON	IL	MADISON	Q19
74703	7.5	FEDERAL YARD	IL	MADISON	
26025	17.9	UNION ELECTRIC	MO	ST. CHARLES	Q6A
26027	19.7	MACHENS	MO	ST. CHARLES	Q6A,B
26033	26.3	ORCHARD FARM	MO	ST. CHARLES	Q6B
26035	28.5	BLASE	MO	ST. CHARLES	Q6B
26037	29.7	SEEBURGER	MO	ST. CHARLES	Q6B
26043	36.1	PERUQUE	MO	ST. CHARLES	Q6B
26044	37.2	GIBBS	MO	ST. CHARLES	Q6B
26052	44.4	OLD MONROE	MO	LINCOLN	Q5A
26056	49.0	WINFIELD	MO	LINCOLN	Q6B
26060	53.2	FOLEY	MO	LINCOLN	Q6B
26067	60.2	CANNON	MO	LINCOLN	Q6B
26068	61.0	ELSBERRY	MO	LINCOLN	Q6B
26072	64.7	DAMERON	MO	LINCOLN	Q6B
26075	68.1	ANNADA	MO	PIKE	Q6B
26079	71.4	KISSENGER	MO	PIKE	Q6B
26084	76.8	CLARKSVILLE	MO	PIKE	Q6B
26086	78.9	ROBLEE	MO	PIKE	Q6B

HANNIBAL DIVISION

SUBDIVISION 21 - NORTH ST. LOUIS TO BURLINGTON - Continued

OPERATING STATION NUMBER	MILEAGE	STATION		COUNTY	VALUATION SECTION
26092	85.8	COSGROVE	MO	PIKE	Q6B
26094	86.9	LOUISIANA	MO	PIKE	Q6B
26100	92.6	READING	MO	PIKE	Q6B
26104	97.1	ASHBURN	MO	PIKE	Q6B
26113	106.3	SAVERTON	MO	RALLS	Q6B
26116	109.4	ILASCO	MO	RALLS	Q6B
26119	112.5	HANNIBAL	MO	MARION	Q6B,8A
26124	116.7	MUNGERS	MO	REYNOLDS	Q6C
26125	118.3	HELTON	MO	MARION	Q6C
26130	122.7	SOUTH RIVER	MO	MARION	Q9A
26132	125.4	FALK	MO	MARION	Q6C
25104	128.0	MARK	MO	MARION	Q6C
25101	130.8	WEST QUINCY	MO	MARION	Q6C,D,18
26138	137.2	KIRKSVILLE LINE JCT	MO	LEWIS	Q18
26144	137.7	GRIFFITH	MO	LEWIS	Q6D
26146	139.5	LA GRANGE	MO	LEWIS	Q6D
26152	145.6	CANTON	MO	LEWIS	Q6D
26157	150.8	FENWAY	MO	LEWIS	Q6D
26162	156.0	GREGORY	MO	CLARK	Q6D
26168	162.0	ALEXANDRIA	MO	CLARK	Q6D
26171	164.3	MISSOURI-IOWA STATE LINE	MO	CLARK	
26173	167.3	KEOKUK	IA	LEE	Q12
26178	172.3	SANDUSKY	IA	LEE	Q12
26185	178.7	MONTRÖSE	IA	LEE	Q12
26191	185.0	VIELE	IA	LEE	Q10A,12
26195	189.0	PERFECTION TIRE CO.	IA	LEE	
26198	191.5	FT. MADISON	IA	LEE	Q1
75106	5.8	SAWYER	IA	LEE	Q1
75111	11.3	WEST POINT	IA	LEE	Q1
75117	17.0	PILOT GROVE	IA	LEE	Q1
75120	20.4	MERTENSVILLE	IA	LEE	Q1
75121	20.7	MERTENSVILLE JCT	IA	LEE	Q1
75128	28.1	HILLSBORO	IA	HENRY	Q1
75135	34.7	STOCKPORT	IA	VAN BUREN	Q1
75302	2.2	HAMILL	IA	LEE	Q1
75201	1.1	HOUGHTON	IA	LEE	Q1
26203	197.8	SINCLAIR SWITCH	IA	LEE	Q12
26205	199.4	WEVER	IA	LEE	Q12
26210	203.8	SPRING GROVE	IA	DES MOINES	Q12
26212	205.9	KEMPER	IA	DES MOINES	Q12
20167	210.5	BURLINGTON	IA	DES MOINES	Q4A,2C,12

SUBDIVISION 22 - OLD MONROE TO ROCK CREEK JUNCTION

OPERATING STATION NUMBER	MILEAGE	STATION		COUNTY	VALUATION SECTION
26052	0.0	OLD MONROE	MO	LINCOLN	Q5A
75705	4.6	ETHLYN	MO	LINCOLN	Q5A
75710	9.7	MOSCOW	MO	LINCOLN	Q5A
75714	13.9	SOUTH TROY	MO	LINCOLN	Q5A
75721	21.3	HAWK POINT	MO	LINCOLN	Q5A
75727	27.2	NEW TRUXTON	MO	WARREN	Q5A
75734	33.6	BELLFLOWER	MO	MONTGOMERY	Q5A
75739	38.9	BUELL	MO	MONTGOMERY	Q5A
75747	46.6	WELLSVILLE	MO	MONTGOMERY	Q5A
75750	50.2	MARTINSBURG	MO	AUDRAIN	Q5A
75756	55.9	HAIG	MO	AUDRAIN	Q5A
75763	63.0	FRANCIS	MO	AUDRAIN	Q5A,B
75765	65.0	MEXICO	MO	AUDRAIN	
75771	70.6	THOMPSON	MO	AUDRAIN	
75779	79.1	CENTRALIA	MO	BOONE	
75791	91.1	CLARK	MO	RANDOLPH	
75801	100.6	HIGBEE	MO	RANDOLPH	
75806	105.4	YATES	MO	RANDOLPH	
75812	111.6	ARMSTRONG	MO	HOWARD	
75816	115.8	STEINMETZ	MO	HOWARD	
75821	120.7	GLASGOW	MO	HOWARD	
75822	122.3	HARMONY	MO	SALINE	
75830	129.7	GILLIAM	MO	SALINE	
75833	132.8	SLATER	MO	SALINE	
75839	137.3	NORTON	MO	SALINE	
75844	143.8	MARSHALL	MO	SALINE	
75849	149.2	SHACKLEFORD	MO	SALINE	
75855	154.7	MT LEONARD	MO	SALINE	
75860	159.9	BLACKBURN	MO	SALINE	
75863	163.4	ALMA	MO	LAFAYETTE	
75868	168.5	CORDER	MO	LAFAYETTE	
75873	173.2	HIGGINSVILLE	MO	LAFAYETTE	
75880	180.1	MAYVIEW	MO	LAFAYETTE	
75888	187.7	ODESSA	MO	LAFAYETTE	

HANNIBAL DIVISION

SUBDIVISION 22 - OLD MONROE TO ROCK CREEK JUNCTION - Continued

OPERATING STATION NUMBER	MILEAGE	STATION	COUNTY	VALUATION SECTION
75895	194.6	BATES CITY	MO	LAFAYETTE
75898	198.1	OAK GROVE	MO	JACKSON
75900	200.3	GRAIN VALLEY	MO	JACKSON
75907	206.9	BLUE SPRINGS	MO	JACKSON
75911	211.4	SELSA	MO	JACKSON
75918	217.7	INDEPENDENCE	MO	JACKSON
75921	221.4	ROCK CREEK JUNCTION	MO	JACKSON

SUBDIVISION 23 - GALESBURG TO PEORIA

OPERATING STATION NUMBER	MILEAGE	STATION	COUNTY	VALUATION SECTION
20126	0.0	GALESBURG	IL	KNOX
73250	1.5	PURINGTON BRICK YARDS	IL	KNOX
73247	5.4	KNOXVILLE	IL	KNOX
73241	11.1	GILSON	IL	KNOX
73236	16.0	MAQUON	IL	KNOX
73234	20.0	DOUGLAS	IL	KNOX
73232	23.6	YATES CITY	IL	KNOX
73231	23.9	RUSHVILLE BRANCH JCT	IL	KNOX
73228	26.5	ELMWOOD	IL	PEORIA
73227	26.7	BUDA BRANCH JCT	IL	BUREAU
73222	31.1	OAK HILL	IL	PEORIA
73214	39.0	EDWARDS	IL	PEORIA
73209	44.2	POTTSTOWN	IL	PEORIA
73207	45.3	BUSHEL SIDING	IL	PEORIA
73206	45.6	GATEWAY SIDING	IL	PEORIA
73202	49.4	STORAGE TRACK	IL	PEORIA
73200	51.3	PEORIA	IL	PEORIA

SUBDIVISION 24 - BUDA TO ELMWOOD

OPERATING STATION NUMBER	MILEAGE	STATION	COUNTY	VALUATION SECTION
20078	0.0	BUDA	IL	BUREAU
73003	3.2	BURNETT	IL	BUREAU
73007	7.3	LOMBARDVILLE	IL	STARK
73011	10.5	BRADFORD	IL	STARK
73015	15.2	CASTLETON	IL	STARK
73017	17.3	SHERWOOD	IL	STARK
73021	20.7	WYOMING	IL	STARK
73027	26.5	DUNCAN	IL	STARK
73031	31.3	MONICA AT&SF XING	IL	PEORIA
73038	38.0	BRIMFIELD	IL	PEORIA
73227	44.4	BUDA BRANCH JCT	IL	BUREAU
73228	44.6	ELMWOOD	IL	PEORIA

SUBDIVISION 25 - YATES CITY TO VERMONT

OPERATING STATION NUMBER	MILEAGE	STATION	COUNTY	VALUATION SECTION
73232	0.0	YATES CITY	IL	KNOX
73053	5.5	FARMINGTON	IL	FULTON
73059	11.5	NORRIS	IL	FULTON
73060	12.6	PESHIRR MINE	IL	FULTON
73063	16.3	CANTON TP&W XING	IL	FULTON
73066	19.5	GORMAN	IL	FULTON
73067	17.1	DUNFERMLINE	IL	FULTON
73069	18.7	ST. DAVID	IL	FULTON
73070	18.8	CENTRAL STATES COLLIERIES	IL	MARION
73072	22.0	BRYANT	IL	FULTON
73076	26.3	LIVERPOOL BRANCH JCT	IL	FULTON
73077	27.5	LEWISTOWN	IL	FULTON
73086	36.4	SOUTH LIVERPOOL	IL	FULTON
73302	2.4	STORAGE TRACK	IL	FULTON
73304	4.3	UNITED ELEC COAL	IL	FULTON
73309	9.1	CUBA TP&W XING	IL	FULTON
73313	13.5	TRUAX TRAE MINE	IL	FULTON
73314	14.1	FIATT	IL	FULTON
73319	19.2	FAIRVIEW	IL	FULTON
73409	8.9	SO. LIVERPOOL	IL	FULTON
73088	37.8	IPAVA	IL	FULTON
23019	44.8	VERMONT	IL	FULTON

HANNIBAL DIVISION

SUBDIVISION 26 - BUSHNELL TO EAST ST. LOUIS

OPERATING STATION NUMBER	MILEAGE	STATION		COUNTY	VALUATION SECTION
25029	0.0	BUSHNELL	IL	MC DONOUGH	Q12A
73605	5.4	WALNUT GROVE	IL	MC DONOUGH	Q20B
73612	11.8	SWAN CREEK	IL	WARREN	Q20B
73616	16.6	ROSEVILLE	IL	WARREN	Q20B
23008	9.4	ADAIR	IL	MC DONOUGH	Q20A
23014	15.0	TABLE GROVE	IL	FULTON	Q20A
23019	20.1	VERMONT	IL	FULTON	Q20A, 15C
23020	20.6	ASTORIA BRANCH JCT.	IL	FULTON	Q20A
73501	0.5	DELTA MINE SPUR	IL	FULTON	
73507	6.7	ASTORIA	IL	FULTON	Q20A
73102	14.9	RAY	IL	SCHUYLER	Q15C
73110	15.1	RUSHVILLE	IL	SCHUYLER	Q15C
23027	28.4	STEWART	IL	SCHUYLER	Q20A
23033	35.5	SUGAR CREEK SPUR	IL	SCHUYLER	Q20A
23037	38.9	GRIMES	IL	SCHUYLER	Q20A
23036	2.1	FREDERICK	IL	SCHUYLER	Q20A
23040	41.5	BEARDSTOWN	IL	CASS	Q20, 21A
23046	48.1	HAGENER	IL	CASS	Q21A
23050	51.7	ARENZVILLE	IL	CASS	Q21A
23054	56.2	CONCORD	IL	MORGAN	Q19
23058	60.4	CHAPIN NEW XING	IL	MORGAN	Q19
23062	64.1	MERRITT	IL	SCOTT	Q19
23064	65.6	RIGGSTON	IL	SCOTT	Q19
23069	70.6	WINCHESTER	IL	SCOTT	Q19
23075	76.6	ALSEY	IL	SCOTT	Q19
23083	85.0	GMO XING	IL	GREENE	Q19
23084	85.6	WHITEHALL	IL	GREENE	Q19
23091	92.9	WRIGHTS	IL	GREENE	Q19
23096	97.6	GREENFIELD	IL	GREENE	Q19
23101	102.7	ROCKBRIDGE	IL	GREENE	Q19
23108	110.3	MEDORA	IL	MACOUPIN	Q19
23113	115.1	PIASA	IL	MACOUPIN	Q19
23118	119.7	BRIGHTON	IL	MACOUPIN	Q19
23128	129.9	ALTON HOSPITAL	IL	MADISON	Q19
23130	131.6	EAST ALTON	IL	MADISON	Q19
23131	132.8	WANN	IL	MADISON	
23132	133.6	NO WOOD RIVER	IL	MADISON	
23133	134.4	SO WOOD RIVER	IL	MADISON	
23136	137.7	LAKEVIEW	IL	MADISON	Q8A
23138	139.2	LENOX	IL	MADISON	Q3
23139	140.5	MITCHELL	IL	MONROE	QCCC, ST. L
23141	142.6	NAMEOKI	IL	MADISON	
23144	145.0	GRANITE CITY	IL	MADISON	Q8A
23147	148.3	VENICE	IL	MADISON	
23149	150.3	BRIDGE JUNCTION	IL	ST. CLAIR	
23150	151.6	EAST ST. LOUIS	IL	ST. CLAIR	Q23

HANNIBAL DIVISION

SUBDIVISION 27 - CONCORD TO PADUCAH

OPERATING STATION NUMBER	MILEAGE	STATION	COUNTY	VALUATION SECTION
23054	0.0	CONCORD	IL MORGAN	Q19
24010	10.4	N&W XING JACKSONVILLE GM&C XING	IL MORGAN	Q21B
24012	12.3	MRS TUCKERS FD INC	IL MORGAN	Q21B
24017	17.3	PISGAH	IL MORGAN	Q21B
24023	22.6	FRANKLIN	IL MORGAN	Q21B
24028	28.5	WAYERLY	IL MORGAN	Q21B
24035	34.9	LOWDER	IL SANGAMON	Q21B
24040	39.8	VIRIDEN	IL MACOUPIN	Q21B
24044	43.7	GIRARD	IL MACOUPIN	Q21B
24052	52.1	ATWATER	IL MACOUPIN	Q21B
24057	57.9	BARNETT	IL MONTGOMERY	Q21B
24063	63.3	LITCHFIELD PC XING	IL MONTGOMERY	Q21B
24071	71.1	WALSHVILLE	IL MONTGOMERY	Q21B
24077	77.0	SORENTO N&W XING	IL BOND	Q21B
24084	84.1	AYERS	IL CARROLL	Q21B
24092	92.0	PC XING SMITHBORO	IL BOND	Q21B
24097	98.3	HOOKDALE	IL BOND	Q21B
24103	103.3	KEYESPORT	IL CLINTON	Q21B
24108	108.8	BOULDER	IL CLINTON	Q21B
24114	113.7	SHATTUC B&O XING	IL CLINTON	Q21B
24117	2.6	GLENRIDGE MINE SPUR	IL MARION	Q21B
74506	11.7	HUEY	IL CLINTON	
74509	15.9	CARLYLE	IL CLINTON	
74513	19.6	BECKMEYER	IL CLINTON	
74518	24.6	BREESE	IL CLINTON	
74522	28.8	AVISTON	IL CLINTON	
74526	33.0	TRENTON	IL CLINTON	
74530	36.8	SUMMERFIELD	IL ST. CLAIR	
74533	39.7	LEBANON	IL ST. CLAIR	
74539	45.4	OFALLON	IL ST. CLAIR	
74541	47.2	CARBON	IL ST. CLAIR	
74543	48.8	FURMAN	IL ST. CLAIR	
74547	53.2	CASEYVILLE	IL ST. CLAIR	
74553	0.0	WILLOWS	IL ST. CLAIR	
74554	0.0	RELAY DEPOT	IL ST. CLAIR	
24120	120.2	CENTRALIA SCU. RY. JCT.	IL MARION	Q21B
24122	122.2	CENTRALIA COAL CO.	IL MARION	Q22A
24128	128.7	CRAVAT	IL JEFFERSON	Q22A
24132	132.8	HARVEY SPUR	IL JEFFERSON	Q22A
24135	136.0	WOODLAWN L&N XING	IL JEFFERSON	Q22A
24143	144.0	MOPAC XING WALTONVILLE	IL JEFFERSON	Q22A
24144	145.3	OLD BEN MINE NO 6	IL FRANKLIN	
24145	145.4	FREEMAN MINE SPUR	IL FRANKLIN	Q22
24152	152.7	SESSER	IL FRANKLIN	Q22A
24155	155.8	MEYER	IL FRANKLIN	Q22A
74302	6.0	OLD BEN MINE 24	IL WILLIAMSON	Q22A
24156	156.6	VALIER MINE	IL FRANKLIN	Q22A
24160	161.1	IC XING CHRISTOPHER	IL FRANKLIN	Q22A
24161	162.1	IC RY CONNECTION	IL FRANKLIN	Q22A
24163	164.0	MOPAC XING	IL FRANKLIN	Q22A
74102	2.2	CBQ-IC JCT	IL MASSAC	Q22C
74103	3.0	ZEIGLER	IL FRANKLIN	Q22A
74105	4.8	CBQ-IC-MP JCT	IL	
24166	166.8	CAMEON	IL FRANKLIN	Q22A
24167	167.4	HORTON	IL FRANKLIN	Q22A
74203	3.1	OLD BEN NO9	IL FRANKLIN	Q22D
74204	5.2	WEST FRANKFORT	IL FRANKLIN	Q22D
24172	172.5	HERRIN JCT.	IL WILLIAMSON	Q22A, B
74006	1.6	HERRIN	IL FRANKLIN	Q22A
74007	2.7	END OF SPUR	IL FRANKLIN	Q22A
74409	9.2	ZEIGLER MINE	IL FRANKLIN	Q22A
24176	176.7	MORGAN MINES	IL WILLIAMSON	Q22B
24186	186.7	NEILSON	IL WILLIAMSON	Q22B
24191	191.2	GOREVILLE	IL JOHNSON	
24195	195.6	OMAR	IL JOHNSON	
24198	198.3	BUNCOMBE	IL JOHNSON	
24202	202.6	WEST VIENNA	IL JOHNSON	Q22C
24209	209.8	FORMAN	IL JOHNSON	Q22C
24215	215.9	MERMET	IL MASSAC	Q22C
24224	225.2	BURLINGTON JCT.	IL FRANKLIN	Q22C
24225	225.9	METROPOLIS	IL MASSAC	Q22C
24226	226.4	ILLINOIS-KENTUCKY STATE LINE	IL MASSAC	
24228	228.6	CHILES	KY MC CRACKEN	QP&I
24231	231.7	CAIRO ROAD	KY MC CRACKEN	Q1
24235	235.4	CENTRAL AVE	KY MC CRACKEN	Q1
24236	236.1	CLARK ST SIDING	KY MC CRACKEN	Q1
24238	237.2	PADUCAH JUNCTION	KY MC CRACKEN	Q1
24239	248.4	PADUCAH	KY MC CRACKEN	PEI

HANNIBAL DIVISION

SUBDIVISION 28 - NEEDLES TO ST. JOSEPH

OPERATING STATION NUMBER	MILEAGE	STATION		COUNTY	VALUATION SECTION
25204	0.0	NEEDLES	MO	LINN	Q9A, 19
27002	2.3	LACLEDE	MO	LINN	Q3, 9A
76207	7.1	LINNEUS	MO	LINN	Q3
76212	12.4	PURDIN	MO	LINN	Q3
76219	19.2	BROWNING	MO	LINN	Q3
76232	31.7	MILAN	MO	SULLIVAN	Q3
76248	47.8	LEMONS	MO	PUTNAM	Q3
76253	53.4	UNIONVILLE	MO	PUTNAM	Q3
27010	9.7	MEADVILLE	MO	LINN	Q9A
27014	14.2	WHEELING	MO	LIVINGSTON	Q9A
27023	22.9	CHILLICOTHE	MO	LIVINGSTON	Q9A
27028	28.1	UTICA	MO	LIVINGSTON	Q9A
27034	34.1	MOORESVILLE	MO	LIVINGSTON	Q9A
27039	39.1	BRECKENRIDGE	MO	CALDWELL	Q9A
27045	44.7	NETTLETON	MO	CALDWELL	Q9A
27050	50.0	HAMILTON	MO	CALDWELL	Q9A
27056	56.4	KIDDER	MO	CALDWELL	Q9A
27064	64.2	CAMERON	MO	MADISON	Q9A
27071	70.8	OSBORN	MO	DEKALB & CLINTON	9A
27078	78.3	STEWARTSVILLE	MO	DE KALB	Q9A
27082	82.4	HEMPLE	MO	CLINTON	Q9A
27087	86.9	EASTON	MO	BUCHANAN	Q9A
27093	93.3	SAXTON	MO	BUCHANAN	Q9A
27098	101.1	SOUTH PARK	MO	BUCHANAN	Q12A
28060	101.9	ST. JOSEPH	MO	BUCHANAN	Q12C, B, 10A, B

SUBDIVISION 29 - ALEXANDRIA TO CENTERVILLE

OPERATING STATION NUMBER	MILEAGE	STATION		COUNTY	VALUATION SECTION
26168	0.0	ALEXANDRIA	MO	CLARK	Q6D
75507	7.2	WAYLAND	MO	CLARK	Q4
75515	14.8	KAHOKA	MO	CLARK	Q4
75518	18.1	MEDILL AT&SF XING	MO	CLARK	Q4
75529	29.2	GRANGER	MO	SCOTLAND	Q4
75531	31.4	ARBELA	MO	SCOTLAND	Q4
75540	39.9	MEMPHIS	MO	SCOTLAND	Q4
75551	51.1	DOWNING	MO	SCHUYLER	Q4
75560	60.5	LANCASTER	MO	SCHUYLER	Q4
75564	63.8	GLENWOOD JCT.	MO	SCHUYLER	Q4
75570	69.6	MISSOURI-IOWA STATE LINE	MO	SCHUYLER	Q4
75584	84.1	CENTERVILLE	IA	APPANDOSE	Q11A

BURLINGTON NORTHERN INC.

OMAHA REGION


R. A. BEULKE, Vice President	Omaha	NE
L. J. KING, Asst. Vice President-Operations	Omaha	NE
L. S. KISER, Asst. Vice President-Regional Sales Mgr.	Omaha	NE
F. J. MERSCHER, Director Administration	Omaha	NE
D. E. RYAN, Regional Personnel Manager	Omaha	NE
A. BAKER, Regional Mechanical Manager	Omaha	NE
A. J. STROBEL, Regional Manager Engineering	Omaha	NE
T. D. LIVINGSTON, Regional Engineer	Omaha	NE
W. BAUER, Regional Superintendent Cars	Omaha	NE
H. M. FORD, Regional Superintendent-Locomotives	Omaha	NE
L. V. PETSCH, Manager Stations	Omaha	NE
S. R. COLLINS, Manager Freight Equipment	Omaha	NE
S. T. THOMAS, Manager Community Relations	Omaha	NE

BURLINGTON NORTHERN INC.

LINCOLN DIVISION

T. C. WHITACRE, Division Superintendent
L. L. CARTER, Terminal Superintendent
B. W. HUFF, Asst. Superintendent
R. L. JOHNSTON, Asst. Superintendent
P. E. POINDEXTER, Master Mechanic
L. R. FICKE, Division Roadmaster
R. I. CHERNER, Trainmaster
W. E. GREENWOOD, Trainmaster
J. R. REYNOLDS, Trainmaster
D. S. QUILICI, Trainmaster
H. H. BECKER, Terminal Trainmaster
C. W. FISH, Terminal Trainmaster
R. L. BARTON, Roadmaster
J. M. BEACOM, Roadmaster
W. R. BOURLAND, Roadmaster
H. D. CROSS, Roadmaster
M. R. FIVECOAT, Roadmaster
P. M. SCHNEIDER, Roadmaster
L. R. TAYLOR, Roadmaster
H. L. TITUS, Roadmaster

Lincoln	NE
Lincoln	NE
Omaha	NE
Council Bluffs	IA
Lincoln	NE
Lincoln	NE
Sioux City	IA
Omaha	NE
Lincoln	NE
Lincoln	NE
Lincoln	NE
Lincoln	NE
Sioux City	IA
Aurora	IL
Lincoln	NE
Council Bluffs	IA
Lincoln	NE
Omaha	NE
Wymore	NE



LINCOLN DIVISION

SUBDIVISION 1 - ST. JOSEPH TO OMAHA

OPERATING STATION NUMBER	MILEAGE	STATION	COUNTY	VALUATION SECTION
28060	0.0	ST. JOSEPH	MO	BUCHANAN
28061	0.8	ST JOSEPH-BROOKFIELD JCT	MO	BUCHANAN
28062	1.9	ST JOSEPH PASSENGER	MO	BUCHANAN
28067	6.5	WATER WORKS	MO	BUCHANAN
28071	11.7	AMAZONIA	MO	ANDREW
77705	5.5	SAVANNAH	MO	ANDREW
28076	16.5	NODAWAY	MO	ANDREW
28082	22.9	FORBES	MO	HOLT
28085	24.5	STARKS	MO	HOLT
28091	31.0	FOREST CITY	MO	HOLT
28097	36.9	NAPIER	MO	HOLT
27304	41.3	BIGELOW	MO	HOLT
78803	3.7	MOUND CITY	MO	HOLT
78809	9.0	DICKENS SIDING	MO	HOLT
78814	14.6	MAITLAND	MO	HOLT
78821	20.8	SKIDMORE	MO	NODAWAY
27312	48.8	CRAIG	MO	HOLT
27317	54.1	WEST LINE JCT	MO	HOLT
27318	54.5	CORNING	MO	HOLT
78708	7.6	FAIRFAX	MO	ATCHISON
78715	14.9	TARKIO	MO	ATCHISON
78722	22.1	WESTBORO	MO	ATCHISON
27322	58.9	NISHNABOTNA	MO	ATCHISON
27328	64.5	LANGDON	MO	ATCHISON
27331	67.7	PHELPS	MO	ATCHISON
27337	73.3	WATSON	MO	ATCHISON
27344	80.8	MISSOURI-IOWA STATE LINE	MO	ATCHISON
27345	81.5	HAMBURG	IA	FREMONT
27352	88.7	PAYNE	IA	FREMONT
27358	95.1	PERCIVAL	IA	FREMONT
27364	100.1	MCPAUL	IA	FREMONT
27368	104.6	BARTLETT	IA	FREMONT
20436	113.9	PAC JUNCTION	IA	MILLS
27382	118.8	FOLSOM	IA	MILLS
27388	124.5	ISLAND PARK	IA	POTTAWATTAMIE
27390	127.0	IOWA POWER LIGHT	IA	POTTAWATTAMIE
27391	128.3	STANDARD OIL	IA	POTTAWATTAMIE
27392	129.4	COUNCIL BLUFFS IND	IA	POTTAWATTAMIE
27393	129.9	NW KING	IA	POTTAWATTAMIE
27394	130.7	COUNCIL BLUFFS	IA	POTTAWATTAMIE
27396	131.8	BN JCT.	IA	POTTAWATTAMIE
27398	134.2	IOWA-NEBRASKA STATE LINE	IA	POTTAWATTAMIE
27399	134.7	OREAPOLIS BRANCH JCT.	NE	DOUGLAS
27400	136.4	OMAHA	NE	DOUGLAS

SUBDIVISION 2 - PACIFIC JCT. TO LINCOLN

OPERATING STATION NUMBER	MILEAGE	STATION	COUNTY	VALUATION SECTION
20436	0.0	PACIFIC JCT.	IA	MILLS
20438	0.2	DOUBLING TRACK	IA	MILLS
20440	3.8	IOWA-NEBRASKA STATE LINE	IA	MILLS
20441	4.9	PLATTSMOUTH	NE	CASS
20445	8.8	OREAPOLIS	NE	CASS
80202	11.1	LAPLATE	NE	SARPY
80203	12.6	NATIONAL BY-PRODUCT	NE	SARPY
80204	13.1	PAPPID	NE	SARPY
80208	16.7	BELLEVUE	NE	SARPY
80213	21.5	EAST ALBRIGHT	NE	DOUGLAS
80214	24.1	GIBSON	NE	DOUGLAS
27399	24.2	COUNCIL BLUFF LINE JCT	NE	DOUGLAS
27400	25.8	OMAHA	NE	DOUGLAS
80220	28.7	PAPPID BRANCH JCT	NE	DOUGLAS
80221	29.4	SOUTH OMAHA	NE	KEARNEY
80225	33.5	RALSTON	NE	DOUGLAS
80230	40.4	CHALCO	NE	SARPY
80238	46.8	GRETNA	NE	SARPY
80241	50.4	MELIA	NE	SAUNDERS
20471	56.2	ASHLAND	NE	SAUNDERS
80406	6.0	MEMPHIS	NE	SAUNDERS
80411	10.5	FIRESTONE	NE	SAUNDERS
80413	13.1	LITHACA	NE	SAUNDERS
80419	18.9	WAHOO	NE	SAUNDERS
80426	25.6	MALMO	NE	SAUNDERS
80431	31.4	PRAGUE	NE	SAUNDERS
20478	63.1	GREENWOOD	NE	CASS
20480	64.7	MID-AMERICA	NE	LANCASTER
20484	68.5	WAVERLY	NE	LANCASTER
20491	75.7	HAVELOCK	NE	LANCASTER
20493	78.3	CGF GRAIN CO	NE	LANCASTER
20494	79.3	STATE FAIR GROUNDS	NE	LANCASTER
20496	80.5	LINCOLN	NE	LANCASTER

LINCOLN DIVISION

SUBDIVISION 3 - OREAPOLIS TO GAINES

OPERATING STATION NUMBER	MILEAGE	STATION		COUNTY	VALUATION SECTION
20445	0.0	OREAPOLIS	NE	CASS	Q1A, B
20450	5.4	CULLOM	NE	CASS	Q1A
20451	5.9	RICHEY SAND SPUR	NE	CASS	Q1A
20455	10.2	CEDAR CREEK	NE	CASS	Q1A
20458	13.7	PORTLAND CEMENT CO	NE	CASS	Q1A
20459	14.2	LOUISVILLE	NE	CASS	Q1A
20464	18.9	SGUTH BEND	NE	CASS	Q1A
20466	21.4	SOUTH BEND QUARRY	NE	CASS	Q1A
20471	26.4	ASHLAND	NE	SAUNDERS	Q1A

SUBDIVISION 4 - LINCOLN TO GAINES

OPERATING STATION NUMBER	MILEAGE	STATION		COUNTY	VALUATION SECTION
20496	0.0	LINCOLN	NE	LANCASTER	Q1, 8A, 8A, B
20497	0.1	KANSAS CITY LINE JCT	NE	LANCASTER	Q15
20498	2.5	STATE ASYLUM	NE	LANCASTER	Q7A
20499	3.5	YANKEE HILL BRICK	NE	LANCASTER	Q7A
20503	7.8	COBB	NE	LANCASTER	Q7A
20505	10.3	DENTON	NE	LANCASTER	Q7A
20512	17.0	BERKS	NE	LANCASTER	Q7A
20516	20.5	CRETE	NE	SALINE	Q7A
20517	21.3	WYMORE BRANCH JCT	NE	SALINE	Q7A
20519	23.7	SWINGLE	NE	SALINE	Q7A
20524	28.9	DORCHESTER	NE	SALINE	Q7A
20533	38.0	FRIEND	NE	SALINE	Q7A
20542	46.6	EXETER	NE	FILLMORE	Q7A
20549	53.8	FAIRMONT	NE	FILLMORE	Q7A
20550	54.6	HEBRON LINE JCT	NE		Q18C
81506	6.2	BURRESS	NE	FILLMORE	Q18A
81514	14.5	MILLIGAN	NE	FILLMORE	Q18A
81322	20.9	TOBIAS BN XING (GRADE)	NE	SALINE	Q19
81528	27.9	DAYKIN	NE	JEFFERSON	Q18A
20556	60.6	GRAFTON	NE	FILLMORE	Q7A
20564	68.7	SUTTON	NE	CLAY	Q7A, 13B
20565	69.4	CLAY CENTER LINE JCT	NE	HITCHCOCK	
81805	5.2	BIXBY	NE	FILLMORE	Q13B
81811	11.3	LUSHTON	NE	YORK	Q13B
81906	7.0	VERONA	NE	CLAY	Q13B
81912	12.5	CLAY CENTER	NE	CLAY	Q13B
20568	72.9	SARONVILLE	NE	CLAY	Q7A
20577	81.3	HARVARD	NE	CLAY	Q7A
20583	88.1	INLAND	NE	CLAY	Q7A
20587	92.3	JEFFERS ORDN PLANT	NE	ADAMS	Q7A
20588	92.7	HALLORAN	NE	ADAMS	Q7A
20592	96.8	HASTINGS	NE	ADAMS	Q7, 11A, 22
20593	97.5	LESTER LINE JCT	NE	ADAMS	Q22
20594	98.7	GAINES	NE	ADAMS	Q7A

SUBDIVISION 5 - FAIRMONT TO STRANG

OPERATING STATION NUMBER	MILEAGE	STATION		COUNTY	VALUATION SECTION
20549	0.0	FAIRMONT	NE	FILLMORE	Q7A
81606	6.6	KANEB-SPUR TRACK	NE	FILLMORE	Q18C
81608	8.6	GENEVA	NE	FILLMORE	Q18C
81336	17.0	STRANG	NE	FILLMORE	Q19, 18C, D

SUBDIVISION 6 - CRETE TO WYMORE

OPERATING STATION NUMBER	MILEAGE	STATION		COUNTY	VALUATION SECTION
20516	0.0	CRETE	NE	SALINE	Q7A
20517	0.8	WYMORE BRANCH JCT	NE	SALINE	Q32
80804	4.9	SHESTAK	NE	SALINE	Q32
80810	10.9	WILBER	NE	SALINE	Q32
80817	17.3	DE WITT	NE	SALINE	Q32
80824	24.6	HDAG	NE	GAGE	Q32
80830	30.3	BEATRICE	NE	GAGE	Q32
80831	31.7	BEATRICE BRICK YARD	NE		Q32
80833	33.6	GASCO SPUR	NE	GAGE	Q32
80840	40.7	BLUE SPRINGS	NE	GAGE	Q32
81039	42.5	WYMORE	NE	GAGE	Q32, 14A

LINCOLN DIVISION
SUBDIVISION 7 - LINCOLN TO RAVENNA

OPERATING STATION NUMBER	MILEAGE	STATION	COUNTY	VALUATION SECTION
20496	0.0	LINCOLN	NE LANCASTER	Q1, 8A, 8A, 8
30001	1.0	COLUMBUS BRANCH JCT	NE LANCASTER	Q8A
30002	1.5	NATIONAL BY-PRODUCTS	NE LANCASTER	Q8A
30003	2.0	LINCOLN STEEL CO	NE LANCASTER	Q8A
30004	4.3	CUSHMAN	NE LANCASTER	Q7B
30008	8.0	EMERALD	NE LANCASTER	Q9
30014	13.6	PLEASANT DALE	NE SEWARD	Q9
30020	19.6	MILFORD	NE SEWARD	Q9
30024	23.9	RUBY	NE JEFFERSON	Q9
30028	27.7	SEWARD FREIGHT MAIN JCT	NE SEWARD	Q9
30029	28.5	SEWARD	NE SEWARD	Q9, 10
30035	35.0	TAMORA	NE SEWARD	Q9
30041	41.3	UTICA	NE SEWARD	Q9
30047	47.4	WACO	NE YORK	Q9
30055	54.7	YORK	NE YORK	Q9, 13B
30056	55.2	MCCOOL BRANCH JCT	NE YORK	Q13B
83205	4.9	MAPPS	NE YORK	Q13B
83209	9.2	BENEDICT	NE YORK	Q13B
83304	4.3	KNOX	NE YORK	Q13B
83309	9.1	MCCOOL JCT.	NE YORK	Q13B
30063	63.0	BRADSHAW	NE YORK	Q9
30070	70.1	HAMPTON	NE HAMILTON	Q9
30076	76.2	AURORA	NE HAMILTON	Q9
30077	77.4	BURWELL&HASTINGS BRANCH	NE HAMILTON	Q9
30080	81.0	CURRY	NE HAMILTON	Q9
30081	82.5	MONSANTO	NE HAMILTON	Q9
30082	82.3	MURPHY	NE HAMILTON	Q9
30088	87.7	PHILLIPS	NE HAMILTON	Q9
30090	91.8	POWER	NE HALL	Q9
30092	93.5	TRAILL	NE HALL	Q9
30093	94.5	LIPDOT	NE HALL	Q9
30094	95.7	BELT LINE JCT	NE HALL	Q9
30095	96.3	GRAND ISLAND	NE HALL	Q9
30102	103.0	OVINA	NE HALL	Q9
30103	103.5	COPLANT	NE HALL	Q9
30104	103.3	ABBOTT	NE HALL	Q9
30110	110.0	CAIRO	NE HALL	Q9
30118	117.7	ST. MICHAEL	NE BUFFALO	Q9
30126	126.3	RAVENNA	NE BUFFALO	Q9

SUBDIVISION 8 - NAPIER TO LANCASTER

OPERATING STATION NUMBER	MILEAGE	STATION	COUNTY	VALUATION SECTION
28097	0.0	NAPIER	MO HOLT	Q10B
28100	3.3	FORTESCUE	MO HOLT	Q10C
28106	8.9	MISSOURI-NEBRASKA STATE LINE	MO HOLT	
28107	9.4	RULO	NE RICHARDSON	Q14D
28112	14.6	PRESTON	NE RICHARDSON	Q14D
28116	19.5	FALLS CITY	NE RICHARDSON	Q14D
28123	25.9	SALEM	NE RICHARDSON	Q14D
28130	33.3	DAWSON	NE RICHARDSON	Q14D
28137	40.2	HUMBOLDT	NE RICHARDSON	Q14D
28145	48.1	TABLE ROCK	NE PAWNEE	Q15, 14A, 14D
28154	56.6	ELK CREEK	NE JOHNSON	Q15
28161	63.5	TECUMSEH	NE JOHNSON	Q17C, 15
80708	7.7	GRAF	NE JOHNSON	Q17C
80713	12.8	JOHNSON	NE NEMAHA	Q17C
80722	21.9	AUBURN	NE NEMAHA	Q17C
28167	70.1	ST. MARY	NE JOHNSON	Q15
28172	75.3	STERLING	NE JOHNSON	Q15
28179	82.7	ADAMS	NE GAGE	Q15
28186	90.1	FIRTH	NE LANCASTER	Q15
28193	96.8	HICKMAN	NE LANCASTER	Q15
28195	99.9	ROCA	NE LANCASTER	Q15
28198	102.9	SALTILLO	NE LANCASTER	Q15
28202	106.7	DOR SIDING	NE LANCASTER	
28204	108.5	LANCASTER	NE LANCASTER	Q15

LINCOLN DIVISION
SUBDIVISION 9 - PAYNE TO LANCASTER

OPERATING STATION NUMBER	MILEAGE	STATION	COUNTY	VALUATION SECTION
27352	0.0	PAYNE	IA FREMONT	Q14A
80505	4.8	IOWA-NEBRASKA STATE LINE	IA FREMONT	
80506	5.7	NEBRASKA CITY	NE OTTOE	Q17A,B
80607	6.8	MINERSVILLE	NE OTTOE	17B
80615	16.0	PERU	NE NEMAHA	Q17B
80624	24.1	BROWNVILLE	NE NEMAHA	Q17B
80627	26.6	COOPER SPUR	NE NEMAHA	
80629	28.5	NEMAHA	NE NEMAHA	Q17B
80636	35.7	SHUBERT	NE RICHARDSON	Q17B
80511	10.8	ELBERON	NE OTTOE	Q17A
80516	16.0	DUNBAR	NE OTTOE	Q17A
80527	27.3	SYRACUSE	NE OTTOE	Q17A
80532	32.3	UNADILLA	NE OTTOE	Q17A
80539	39.1	PALMYRA	NE OTTOE	Q17A
80546	45.7	BENNET	NE LANCASTER	Q17A
80552	52.3	CHENEYS	NE LANCASTER	Q17A
90557	56.7	COLLEGE VIEW	NE LANCASTER	Q17A
28204	59.9	LANCASTER	NE LANCASTER	Q15

SUBDIVISION 10 - ASHLAND TO SIOUX CITY

OPERATING STATION NUMBER	MILEAGE	STATION	COUNTY	VALUATION SECTION
20471	0.0	ASHLAND	NE SAUNDERS	Q1A
07003	2.5	ABEL	NE SAUNDERS	Q4
07004	4.2	RIVERSIDE	NE SAUNDERS	Q14A
07007	7.4	WANN	NE SAUNDERS	Q4
07015	14.7	YUTAN	NE SAUNDERS	Q4
07020	20.0	FACKLER	NE SAUNDERS	Q4
07021	21.0	LE SHARA	NE SAUNDERS	Q4
07029	29.2	FREMONT	NE DODGE	Q4
07D38	37.9	NICKERSON	NE DODGE	Q4
07044	43.6	WINSLOW	NE DODGE	Q4
07053	52.7	UEHLING	NE DODGE	Q4
07056	56.1	ESSEN	NE BURT	Q4
07060	60.0	OAKLAND	NE BURT	Q4
07070	67.0	LYONS	NE BURT	Q4
07072	71.6	ANDERSON	NE BURT	Q4
07076	75.6	ROSALIE	NE THURSTON	Q4
07082	82.0	WALTHILL	NE THURSTON	Q4
07088	88.2	WINNEBAGO	NE THURSTON	Q4
07094	94.4	HOMER	NE DAKOTA	Q4
07102	101.7	DAKOTA CITY CNW XING	NE DAKOTA	Q4
07103	102.8	LAKETON	NE DAKOTA	Q4
07104	104.5	FERRY	NE DAKOTA	Q4
07105	105.5	SO. SIOUX CITY	NE DAKOTA	CNW
07106	107.0	NEBRASKA-IOWA STATE LINE	NE DAKOTA	
07109	109.6	SIOUX CITY (26TH STREET YARD)	IA WOODBURY	Q19,G1
07110	110.4	SIOUX CITY UNION STATION	IA WOODBURY	

SUBDIVISION 11 - FERRY TO O'NEILL

OPERATING STATION NUMBER	MILEAGE	STATION	COUNTY	VALUATION SECTION
07104	0.0	FERRY	NE DAKOTA	Q4
80012	11.7	WILLIS	NE DAKOTA	Q5
80019	19.2	WATERBURY	NE DIXON	Q5
80026	26.2	ALLEN	NE DIXON	Q5
80035	35.1	DIXON	NE DIXON	Q5
80040	40.2	LAUREL	NE CEDAR	Q5
80047	46.5	BELOEN	NE CEDAR	Q5
80055	54.6	RANDOLPH	NE CEDAR	Q5
80061	60.7	MCLEAN	NE PIERCE	Q5
80068	68.2	OSMOND	NE PIERCE	Q5
80074	73.6	BRESLAU	NE PIERCE	Q5
80078	78.1	PLAINVIEW	NE PIERCE	Q5
80088	87.7	BRUNSWICK	NE ANTELOPE	Q5
80102	101.6	ORCHARD	NE ANTELOPE	Q5
80112	111.8	PAGE	NE HOLT	Q5
80124	124.2	O'NEILL	NE HOLT	Q5

LINCOLN DIVISION

SUBDIVISION 12 - TABLEROCK TO WYMORE

OPERATING STATION NUMBER	MILEAGE	STATION		COUNTY	VALUATION SECTION
28145	0.0	TABLE ROCK	NE	PAWNEE	Q15,14A,14D
81001	0.7	BRICK YARD SPUR	NE	PAWNEE	Q14A
81007	7.0	PAWNEE	NE	PAWNEE	Q14A
81019	19.2	BURCHARD	NE	PAWNEE	Q14A
81028	27.6	LIBERTY	NE	GAGE	Q14A
81039	39.0	WYMORE	NE	GAGE	Q32,14A

SUBDIVISION 13 - PAPPID TO ALBRIGHT

OPERATING STATION NUMBER	MILEAGE	STATION		COUNTY	VALUATION SECTION
80204	0.0	PAPPID	NE	SARPY	Q1B
80302	2.5	FORT CROOK	NE	SARPY	Q10
80303	3.4	AIRCRAFT PLANT	NE	SARPY	
80304	3.6	READY MIX SPUR	NE	SARPY	
80305	4.4	GILMORE JCT.	NE	SARPY	Q1D
80306	5.2	AVERY	NE	SARPY	Q1D
80307	6.5	FARM FERTILIZERS INC	NE	SARPY	
80308	7.6	ALBRIGHT	NE	DOUGLAS	Q1B

SUBDIVISION 14 - AURORA TO BURWELL

OPERATING STATION NUMBER	MILEAGE	STATION		COUNTY	VALUATION SECTION
30076	0.0	AURORA	NE	HAMILTON	Q9
83510	11.3	MARQUETTE	NE	HAMILTON	Q11B
83516	16.4	DVERLAND	NE	HAMILTON	Q11B
83517	17.3	KILGRAVEL	NE	HAMILTON	Q11B
83519	19.6	CENTRAL CITY	NE	MERRICK	Q11B
83521	21.6	VAYDEN	NE	MERRICK	Q11B
83523	24.0	HORD SIDING	NE	MERRICK	Q11B
83527	28.2	ARCHER	NE	MERRICK	Q11B
83535	35.9	PALMER	NE	MERRICK	Q11B,D
83543	43.3	CUSHING	NE	HOWARD	Q11B
83550	50.8	WOLBACH	NE	GREELEY	Q11B
83564	64.5	GREELEY CENTER	NE	GREELEY	Q11C,B
83588	88.4	ORD	NE	VALLEY	Q11C
83594	94.8	ELYRIA	NE	VALLEY	Q11C
83603	103.8	VALI	NE	VALLEY	Q11C
83604	104.7	BURWELL	NE	GARFIELD	Q11C

SUBDIVISION 15 - AURORA TO GAINES

OPERATING STATION NUMBER	MILEAGE	STATION		COUNTY	VALUATION SECTION
30076	0.0	AURORA	NE	HAMILTON	Q9
83405	5.0	ACCO	NE	HAMILTON	Q11A
83410	10.2	GILTNER	NE	HAMILTON	Q11A
83419	19.2	TRUMBULL	NE	CLAY & ADAMS	Q11A
83424	25.0	BLAINE	NE	ADAMS	Q11A
20591	25.4	AURORA LINE JCT	NE	WASHINGTON	
20592	28.6	HASTINGS	NE	ADAMS	Q7,11A,22
20594	30.5	GAINES	NE	ADAMS	Q7A

SUBDIVISION 16 - PALMER TO SARGENT

OPERATING STATION NUMBER	MILEAGE	STATION		COUNTY	VALUATION SECTION
83535	0.0	PALMER	NE	MERRICK	Q11B,D
83710	10.4	ST PAUL	NE	HOWARD	Q11D
83719	19.4	FARWELL	NE	HOWARD	Q11D
83729	28.9	ASHTON	NE	SHERMAN	Q11D
83740	40.0	LOUP CITY	NE	SHERMAN	Q11D
83754	53.7	ARCADIA	NE	VALLEY	Q11D
83759	58.7	BUSHMAN	NE	VALLEY	Q11D
83764	64.4	COMSTOCK	NE	CUSTER	Q11D
83773	73.0	SARGENT	NE	CUSTER	Q11D

LINCOLN DIVISION
SUBDIVISION 17 - DE WITT TO HILDRETH

OPERATING STATION NUMBER	MILEAGE	STATION		COUNTY	VALUATION SECTION
80817	0.0	DE WITT	NE	SALINE	Q32
81309	8.8	SWANTON	NE	SALINE	Q19
81315	15.6	WESTERN	NE	SALINE	Q19
81322	23.2	TOBIAS	NE	SALINE	Q19
81329	29.8	OHIOA	NE	FILLMORE	Q19
81335	35.8	EAST STRANG JCT.	NE	FILLMORE	Q18D
81336	36.7	STRANG	NE	FILLMORE	Q19, 18C, D
81337	37.5	WEST STRANG JCT	NE	FILLMORE	Q18C
81622	6.4	BRUNING	NE	THAYER	Q18D
81628	12.6	BELVIDERE	NE	THAYER	Q18D
81635	18.9	HEBRON	NE	FILLMORE	Q18D
81344	43.9	SHICKLEY	NE	FILLMORE	Q19
81350	50.0	ONG	NE	CLAY	Q19
81357	57.4	EDGAR	NE	CLAY	Q19
81713	13.7	NELSON	NE	NUCKOLLS	Q18E
81366	66.4	DEWESE	NE	CLAY	Q19
81375	75.1	LAWRENCE	NE	NUCKOLLS	Q19
81381	80.8	ROSEMONT	NE	WEBSTER	Q19
81386	86.8	BLUE HILL	NE	WEBSTER	Q19
81395	94.8	BLADEN	NE	WEBSTER	Q19
81402	102.2	CAMPBELL	NE	FRANKLIN	Q19
81411	111.3	UPLAND	NE	FRANKLIN	Q19
81419	119.0	HILDRETH	NE	FRANKLIN	Q19

SUBDIVISION 18 - LINCOLN TO COLUMBUS

OPERATING STATION NUMBER	MILEAGE	STATION		COUNTY	VALUATION SECTION
20496	0.0	LINCOLN	NE	LANCASTER	Q1, 8A, 8A, B
30001	1.0	COLUMBUS JCT.	NE	LANCASTER	Q8A
83003	2.6	ABEL INVESTMENT CO.	NE	LANCASTER	Q10
83005	5.7	AIRWIND	NE	LANCASTER	
83076	5.8	WOODLAWN	NE	LANCASTER	Q10
83011	11.2	MALCOLM	NE	LANCASTER	Q10
83019	18.4	GARLAND	NE	SEWARD	Q10
30029	25.4	SEWARD	NE	SEWARD	Q9, 10
83032	31.9	STAPLEHURST	NE	SEWARD	Q10
83039	38.8	ULYSSES	NE	BUTLER	Q10
83047	46.8	GARRISON	NE	BUTLER	Q10
83053	52.5	DAVID CITY	NE	BUTLER	Q10
83054	53.3	STANDARD OIL CO.	NE	BUTLER	Q10
83061	61.2	BELLWOOD	NE	BUTLER	Q10
83064	64.1	MOLL SPUR	NE	BUTLER	Q10
83071	70.6	COLUMBUS	NE	PLATTE	Q10

SUBDIVISION 19 - HASTINGS TO KOLLER

OPERATING STATION NUMBER	MILEAGE	STATION		COUNTY	VALUATION SECTION
20592	0.0	HASTINGS	NE	ADAMS	Q7, 11A, 22
20593	1.2	LESTER LINE JCT	NE	ADAMS	Q22
20594	1.8	GAINES	NE	ADAMS	Q7A
20595	3.0	INGLESIDE	NE	ADAMS	Q7A
20598	6.3	JUNIATA	NE	ADAMS	Q7A
20607	14.7	KENESAW	NE	ADAMS	Q12
83810	10.1	LOWELL	NE	KEARNEY	Q12
83811	11.1	LIPPINCOTT SPUR	NE	KEARNEY	Q12
83818	17.6	GRAVELVALE	NE	KEARNEY	Q12
83819	19.0	OLSEN SPUR	NE	BUFFALO	Q12
83824	24.3	KEARNEY	NE	BUFFALO	Q12
20614	22.4	HEARTWELL	NE	KEARNEY	Q21
20619	34.3	KOLLER	NE	KEARNEY	Q21
20621	36.5	MINDEN IND DEV CO	NE	KEARNEY	Q21

LINCOLN DIVISION

SUBDIVISION 21 - WYMORE TO RED CLOUD

OPERATING STATION NUMBER	MILEAGE	STATION	COUNTY	VALUATION SECTION
81039	0.0	WYMORE	NE	GAGE
81045	5.6	KRIDER	NE	GAGE
81048	9.2	ODELL	NE	GAGE
81050	10.6	ODELL JCT.	NE	GAGE
81057	17.9	DILLER	NE	JEFFERSON
81066	27.3	ENDICOTT	NE	JEFFERSON
81068	28.8	FAIRCHILD SPUR	NE	JEFFERSON
81080	41.2	REYNOLDS	NE	JEFFERSON
81090	51.2	HUBBELL	NE	THAYER
81091	51.7	NEBRASKA-KANSAS STATE LINE	NE	THAYER
81096	57.1	KANSAS-NEBRASKA STATE LINE	KS	REPUBLIC
81098	58.5	CHESTER	NE	THAYER
81106	66.6	BYRON	NE	THAYER
81113	66.9	KANSAS-NEBRASKA STATE LINE	KS	REPUBLIC
81114	75.5	HARDY	NE	NUCKOLLS
81122	83.2	SUPERIOR	NE	NUCKOLLS
81124	84.8	CEMENT TRACK	NE	NUCKOLLS
81129	89.7	BOSTWICK	NE	NUCKOLLS
81136	97.6	GUIDE ROCK	NE	WEBSTER
81143	103.8	LESTER	NE	WEBSTER
81147	108.0	RED CLOUD	NE	WEBSTER

SUBDIVISION 22 - ODELL JCT. TO CONCORDIA

OPERATING STATION NUMBER	MILEAGE	STATION	COUNTY	VALUATION SECTION
81050	0.0	ODELL JCT.	NE	GAGE
80907	5.2	LANHAM (STATE LINE)	NE	GAGE
80914	13.0	HANDOVER	KS	WASHINGTON
80927	25.1	WASHINGTON	KS	WASHINGTON
80933	31.9	MORROWVILLE	KS	WASHINGTON
80941	39.1	HADDAM	KS	WASHINGTON
80951	49.1	CUBA	KS	REPUBLIC
80958	57.0	WAYNE	KS	REPUBLIC
80964	62.8	HOLLIS	KS	CLOUD
80970	68.3	ROSADO	KS	CLOUD
80972	70.3	CONCORDIA	KS	CLOUD

SUBDIVISION 24 - HASTINGS TO LESTER

OPERATING STATION NUMBER	MILEAGE	STATION	COUNTY	VALUATION SECTION
20592	0.0	HASTINGS	NE	ADAMS
20593	1.2	LESTER BRANCH JCT.	NE	ADAMS
82401	8.8	GARVEY ELEV INC.	NE	ADAMS
82409	10.1	AYR. JCT.	NE	ADAMS
82507	6.9	ROSELAND	NE	ADAMS
82512	12.0	HOLSTEIN	NE	ADAMS
82519	19.4	NORMAN	NE	KEARNEY
82528	27.7	SOUTH MINDEN	NE	KEARNEY
82536	35.7	KEENE	NE	KEARNEY
82542	42.5	WILCOX	NE	KEARNEY
82550	50.2	RAGAN	NE	HARLAN
82557	57.2	HUNTLEY	NE	HARLAN
82411	11.6	AYR	NE	ADAMS
81386	19.1	BLUE HILL	NE	WEBSTER
82430	30.6	COWLES	NE	WEBSTER
82436	36.3	AMBOY MILL	NE	WEBSTER
81143	37.0	LESTER	NE	WEBSTER

ALLIANCE DIVISION

SUBDIVISION 19 - MINDEN TO MCCOOK

OPERATING STATION NUMBER	MILEAGE	STATION	COUNTY	VALUATION SECTION
20624	0.0	MINDEN	NE KEARNEY	Q21
20628	4.4	MOTALA	NE KEARNEY	Q21
20634	9.5	AXTELL	NE KEARNEY	Q21
20640	16.1	FUNK	NE PHELPS	Q21
20643	18.7	WAC	NE PHELPS	Q21
20647	22.7	HOLDREGE	NE PHELPS	Q27
20648	23.5	CHEYENNE BRANCH JCT	NE PHELPS	Q27
20650	25.6	CLYDE	NE PHELPS	Q21
20654	30.0	ATLANTA	NE PHELPS	Q21
20663	38.6	MASCOT	NE HARLAN	Q21
20667	43.5	OXFORD JCT.	NE HARLAN	Q21, 23
20670	45.7	OXFORD	NE FURNAS & HARLAN	Q21
20677	53.5	EDISON	NE FJRNAS	Q21
20684	60.4	ARAPAHOE	NE FURNAS	Q21
20690	66.1	HOLBROOK	NE FURNAS	Q21
20698	74.5	CAMBRIDGE	NE FURNAS	Q21
20706	82.3	BARTLEY	NE RED WILLOW	Q21
20712	88.2	INDIANOLA	NE RED WILLOW	Q21
20717	92.8	RED WILLOW	NE RED WILLOW	Q21
20724	99.8	MCCOOK	NE RED WILLOW	Q21

SUBDIVISION 20 - MCCOOK TO DENVER

OPERATING STATION NUMBER	MILEAGE	STATION	COUNTY	VALUATION SECTION
20724	0.0	MCCOOK	NE RED WILLOW	Q21
20729	5.3	PERRY	NE RED WILLOW	Q21
20735	11.2	CULBERTSON	NE HITCHCOCK	Q21
20736	11.9	IMPERIAL BRANCH JCT	NE CHASE	Q26
20745	21.4	TRENTON	NE HITCHCOCK	Q21
20757	33.2	STRATTON	NE HITCHCOCK	Q21
20767	42.8	MAX	NE DUNDY	Q21
20775	51.2	BENKELMAN	NE DUNDY	Q21
20780	56.2	DOANE	NE DUNDY	Q21
20785	61.7	PARKS	NE DUNDY	Q21
20797	73.2	HAIGLER	NE DUNDY	Q21
20802	78.3	SANBORN	NE DUNDY	Q21
20804	80.0	NEBRASKA-COLORADO STATE LINE	NE DUNDY	
20807	83.2	LAIRD	CO YJMA	Q1
20813	89.6	WRAY	CO YUMA	Q1
20821	97.6	ROBB	CO YUMA	Q1
20828	104.2	ECKLEY	CO YJMA	Q1
20834	110.4	SCHRAMM	CO YUMA	Q1
20841	116.8	YUMA	CO YUMA	Q1
20846	122.5	HYDE	CO WASHINGTON	Q1
20850	126.0	CALHOUN	CO WASHINGTON	Q1
20853	129.4	OTIS	CO WASHINGTON	Q1
20859	134.9	PLATNER	CO WASHINGTON	Q1
20867	142.9	AKRON	CO WASHINGTON	Q1
20873	149.4	XENIA	CO WASHINGTON	Q1
20880	155.7	PINNEO	CO WASHINGTON	Q1
20885	160.4	STORY	CO MORGAN	Q1
20891	166.9	BRUSH	CO MORGAN	Q1
20893	169.0	NELSON	CO MORGAN	Q1
20895	170.9	LODI	CO MORGAN	Q1
20898	173.6	MOSELEY	CO MORGAN	Q1
20899	176.0	FT MORGAN DRESSED BEEF	CO MORGAN	Q1
20900	176.3	FT. MORGAN	CO MORGAN	Q1
20901	176.8	SUGAR FACTORY	CO MORGAN	Q1
20903	179.4	MAUDRU	CO MORGAN	Q1
20904	180.5	BIJOU	CO MORGAN	Q1
20908	184.6	GRIFFIN	CO MORGAN	Q1
20909	185.0	VALLERY	CO MORGAN	Q1
20915	191.0	WIGGINS	CO MORGAN	Q1
20916	192.3	LAMBERT	CO MORGAN	Q1
20920	196.4	QMAR	CO WELD	Q1
20924	201.2	CREST	CO WELD	Q1
20932	207.7	ROGGEN	CO WELD	Q1
20936	212.7	TAMPA BEET SPUR	CO WELD	Q1
20937	213.0	TAMPA	CO WELD	Q1
84204	3.0	KRAUSS	CO WELD	Q1
84205	4.3	JOHNSON	CO WELD	Q1
84207	6.2	SHEEHAN	CO WELD	Q1
84209	8.9	SLOAN	CO WELD	Q1
20941	217.4	KEENE SBURG	CO WELD	Q1
20944	220.2	ROY	CO WELD	Q1
20949	225.0	HUDSON	CO WELD	Q1
20954	230.7	TONVILLE	CO WELD	Q1
20960	236.4	BARR	CO ADAMS	Q1

ALLIANCE DIVISION

SUBDIVISION 20 - MCCOOK TO DENVER - Continued

OPERATING STATION NUMBER	MILEAGE	STATION		COUNTY	VALUATION SECTION
20966	241.5	END	CO	ADAMS	Q1
20968	243.4	IRONDALE-SAMOR FEED	CO	ADAMS	Q1
20970	246.2	LADORA	CO	ADAMS	Q1
20971	247.2	COMMERCE CITY	CO	ADAMS	Q1
20973	248.7	SAND CREEK	CO	ADAMS	Q1
20974	248.9	WELBOURNE DEVELOPMENT CO.	CO	DENVER	Q1
20975	251.6	DENVER STOCK YARD	CO	DENVER	Q1
20977	252.1	38TH ST. YARD	CO	DENVER	Q1,2
20979	254.2	DENVER	CO	DENVER	Q1,2

SUBDIVISION 21 - INAALE TO OXFORD JCT.

OPERATING STATION NUMBER	MILEAGE	STATION		COUNTY	VALUATION SECTION
81154	0.0	INAALE	NE	WEBSTER	Q23
81160	5.9	RIVERTON	NE	FRANKLIN	Q23
81170	16.4	FRANKLIN	NE	FRANKLIN	Q23
81175	21.0	BLOOMINGTON	NE	FRANKLIN	Q23
81180	26.3	NAPONEE	NE	FRANKLIN	Q23
81185	30.9	REPUBLICAN	NE	HARLAN	Q23
81193	38.8	ALMA	NE	HARLAN	Q23
81198	44.5	ORLEANS	NE	HARLAN	Q23
81199	44.7	ORLEANS JCT.	NE	HARLAN	Q23
20667	54.8	OXFORD JCT.	NE	HARLAN	Q21,23

SUBDIVISION 23 - ORLEANS JCT. TO ST. FRANCIS

OPERATING STATION NUMBER	MILEAGE	STATION		COUNTY	VALUATION SECTION
81199	0.0	ORLEANS JCT.	NE	HARLAN	Q23
82603	2.6	FLYNN	NE	HARLAN	Q25
82607	6.7	STAMFORD	NE	HARLAN	Q25
82613	13.2	HOLLINGER	NE	FURNAS	Q25
82620	20.0	BEAVER CITY	NE	FURNAS	Q25
82628	27.9	HENDLEY	NE	FURNAS	Q25
82635	35.4	WILSONVILLE	NE	FURNAS	Q25
82641	40.8	SHIPPEE	NE	FURNAS	Q25
82646	45.5	LEBANON	NE	RED WILLOW	Q25
82653	52.5	DANBURY	NE	RED WILLOW	Q25
82657	57.0	MARION	NE	RED WILLOW	Q25
82660	59.6	NEBRASKA-KANSAS STATE LINE	NE	RED WILLOW	Q25
82662	62.0	CEDAR BLUFFS	KS	DECATUR	Q6
82669	68.7	TRAEER	KS	DECATUR	Q6
82675	75.3	HERNDON	KS	RAWLINS	Q6
82686	85.6	LUDELL	KS	RAWLINS	Q6
82687	87.4	MULROY	KS	RAWLINS	Q6
82691	90.8	ATWOOD	KS	RAWLINS	Q6
82695	94.7	BLAKEMAN	KS	RAWLINS	Q6
82701	101.2	BEARDSLEY	KS	RAWLINS	Q6
82709	109.4	MCDONALD	KS	RAWLINS	Q6
82718	118.0	BIRD CITY	KS	CHEYENNE	Q6
82728	127.6	WHEELER	KS	CHEYENNE	Q6
82734	133.4	ST. FRANCIS	KS	CHEYENNE	Q6

SUBDIVISION 25 - FLYNN TO OBERLIN

OPERATING STATION NUMBER	MILEAGE	STATION		COUNTY	VALUATION SECTION
82603	0.0	FLYNN	NE	HARLAN	Q25
82813	9.8	NEBRASKA-KANSAS STATE LINE	NE	HARLAN	Q25
82815	12.0	RALPH	KS	PHILLIPS	Q8
82818	14.1	LONG ISLAND	KS	PHILLIPS	Q5
82828	24.3	ALMENA	KS	NORTON	Q5
82830	26.5	ALMENA JCT	KS	NORTON	Q5
82839	35.1	NORTON	KS	NORTON	Q5
82840	36.4	NORTON TFR	KS	NORTON	Q5
82847	43.1	ORONOQUE	KS	NORTON	Q5
82852	48.5	REAGER	KS	NORTON	Q5
82857	53.9	NORCATUR	KS	DECATUR	Q5
82868	65.2	KANONA	KS	DECATUR	Q5
82877	74.3	OBERLIN	KS	DECATUR	Q5

BURLINGTON NORTHERN INC.

ALLIANCE DIVISION

T. E. HUDSON, Division Superintendent
W. C. CARTER, Terminal Superintendent
J. E. BOWMAN, Asst. Superintendent
J. C. POHL, Asst. Superintendent
H. BLITZ, Master Mechanic
F. J. OWENS, Division Roadmaster
M. C. COLLINS, Trainmaster
G. I. SCOTT, Trainmaster
L. H. CHILDERS, Roadmaster
C. O. DAY, Roadmaster
M. L. FRANK, Roadmaster
R. D. GILL, Roadmaster
L. E. HAWTHORNE, Roadmaster
J. E. HUMMEL, Roadmaster
H. W. WOLCOTT, Roadmaster

Alliance	NE
Denver	CO
Alliance	NE
McCook	NE
Alliance	NE
McCook	NE
Alliance	NE
Casper	WY
McCook	NE
Edgemont	SD
Oxford	IL
Denver	CO
Casper	WY
Curtis	NE
Alliance	NE

THE UNIVERSITY OF MICHIGAN

APR 10 1954

ALLIANCE DIVISION

SUBDIVISION 26 - HOLOREGE TO STERLING

OPERATING STATION NUMBER	MILEAGE	STATION		COUNTY	VALUATION SECTION
20647	0.0	HOLDREGE	NE	PHELPS	Q27
20648	0.8	CHEYENNE LINE JCT	NE	PHELPS	Q27
82007	7.9	LOOMIS	NE	PHELPS	Q27
82015	15.4	BERTRAND	NE	PHELPS	Q27
82021	21.8	SMITHFIELD	NE	GOSPER	Q27
82028	28.4	ELWOOD	NE	GOSPER	Q27
82039	39.4	EUSTIS	NE	FRONTIER	Q27
82049	50.1	FARNAM	NE	DAWSON	Q27
82061	62.1	MOOREFIELD	NE	FRONTIER	Q27
82071	72.3	CURTIS	NE	FRONTIER	Q27
82077	78.8	MAYWOOD	NE	FRONTIER	Q27
82087	88.2	WELLFLEET	NE	LINCOLN	Q27
82096	97.4	SOMERSET	NE	LINCOLN	Q27
82103	104.0	DICKENS	NE	LINCOLN	Q27
82113	113.9	WALLACE	NE	LINCOLN	Q27
82119	120.4	GRAINTON	NE	PERKINS	Q27
82125	126.2	ELSIE	NE	PERKINS	Q27
82133	134.4	MADRID	NE	PERKINS	Q27
82143	144.0	GRANT	NE	PERKINS	Q27
82153	154.2	BRANDON	NE	PERKINS	Q27
82160	161.5	VENANGO	NE	PERKINS	Q27
82161	162.2	NEBRASKA-COLORADO STATE LINE	NE	PERKINS	
82169	170.2	AMHERST	CO	PHILLIPS	Q4
92179	179.8	HOLYOKE	CO	PHILLIPS	Q4
82188	189.0	PAOLI	CO	PHILLIPS	Q4
82196	197.4	HAXTUN	CO	PHILLIPS	Q4
82201	202.4	DAILEY	CO	LOGAN	Q4
82208	208.8	FLEMING	CO	LOGAN	Q4
82217	218.2	GAL IEN	CO	LOGAN	Q4
84081	229.3	STERLING	CO	LOGAN	Q4,5B

SUBDIVISION 27 - STERLING TO CARPENTER

OPERATING STATION NUMBER	MILEAGE	STATION		COUNTY	VALUATION SECTION
84081	0.0	STERLING	CO	LOGAN	Q4,5B
82231	0.0	SHELL OIL CO.	CO	LOGAN	
82237	9.1	LOGAN	CO	LOGAN	Q4
82245	16.9	WILLARD	CO	LOGAN	Q4
82255	27.0	STONEHAM	CO	WELD	Q4
82265	36.7	NEW RAYMER	CO	WELD	Q4
82272	43.4	BUCKINGHAM	CO	WELD	Q4
82280	52.3	KEOTA	CO	WELD	Q4
82294	66.2	GROVER	CO	WELD	Q4
82303	74.8	HEREFORD	CO	WELD	Q4
82305	77.5	COLORADO-WYOMING STATE LINE	CO	WELD	
82309	80.9	CARPENTER	WY	LARAMIE	Q1

SUBDIVISION 28 - STERLING TO BRUSH

OPERATING STATION NUMBER	MILEAGE	STATION	COUNTY	VALUATION SECTION	
84081	0.0	STERLING	CO	LOGAN	Q4,5B
84085	4.1	HALL	CO	LOGAN	
84088	6.6	ATWOOD	CO	LOGAN	Q21
84091	9.3	BEET LAND	CO	LOGAN	Q29
84094	12.7	MERINO	CO	LOGAN	Q3
84096	14.6	BETA	CO	LOGAN	Q30
84100	18.5	MESSEX	CO	WASHINGTON	Q30
84102	20.8	BALZAC	CO	MORGAN	Q1A
84105	23.4	UNION	CO	MORGAN	Q5A
84107	26.2	GEISE	CO	MORGAN	Q5A
84109	27.4	HILLROSE	CO	MORGAN	Q5A
84111	29.4	WHITE	CO	MORGAN	Q5A
20891	34.7	BRUSH	CO	MORGAN	Q1

ALLIANCE DIVISION

SUBDIVISION 29 - CULBERTSON TO IMPERIAL

OPERATING STATION NUMBER	MILEAGE	STATION		COUNTY	VALUATION SECTION
20735	0.0	CULBERTSON	NE	HITCHCOCK	Q21
20736	0.7	IMPERIAL LINE JCT	NE	CHASE	Q26
82908	9.1	BEVERLY	NE	HITCHCOCK	Q26
82917	17.6	PALISADE	NE	HITCHCOCK & HAYES	Q26
82924	24.8	HAMLET	NE	HAYES	Q26
82932	32.4	WAUNETA	NE	CHASE	Q26
82941	41.8	ENDERS	NE	CHASE	Q26
82947	47.7	CHASE COUNTY GRAIN	NE	CHASE	Q26
82948	49.0	IMPERIAL	NE	CHASE	Q26

SUBDIVISION 30 - DENVER TO LYONS

OPERATING STATION NUMBER	MILEAGE	STATION		COUNTY	VALUATION SECTION
20977	0.0	DENVER	CO	DENVER	Q1,2
84301	1.1	PROSPECT JUNCTION	CO	DENVER	Q2
84308	7.8	ANSTEE-MADISON	CO	JEFFERSON	
84312	12.1	CHURCHES	CO	JEFFERSON	Q1
84314	14.0	BROOMFIELD	CO	BOULDER	
84315	14.8	BURNS JCT	CO	EAGLE	Q3
84322	21.7	LA FAYETTE	CO	BOULDER	Q3
84326	26.0	ERIE	CO	WELD-BOULDER	Q3
84329	29.1	PLUMBS	CO	WELD	Q3
84332	32.0	IDAHO CREEK	CO	WELD	Q3
84333	33.5	JESSUM	CO	WELD	Q3
84337	37.4	GREAT WESTERN JCT.	CO	WELD	
84338	38.0	LONGMONT	CO	WELD	Q3
84340	1.7	MARNETT	CO	BOULDER	Q3
84342	4.4	HYGIENE	CO	BOULDER	Q3
84345	7.7	MEDBERY	CO	BOULDER	
84347	8.8	BARNETT	CO	BOULDER	
84346	8.8	IDEAL CEMENT CO.	CO	BOULDER	Q3
84348	10.1	LYONS	CO	BOULDER	Q3

SUBDIVISION 31 - RAVENNA TO ALLIANCE

OPERATING STATION NUMBER	MILEAGE	STATION		COUNTY	VALUATION SECTION
30126	0.0	RAVENNA	NE	BUFFALO	Q9
30132	5.4	SWEETWATER	NE	BUFFALO	Q30
30137	10.1	HAZARD	NE	SHERMAN	Q30
30143	16.5	LITCHFIELD	NE	SHERMAN	Q30
30149	22.2	GAVIN	NE	SHERMAN	Q30
30152	25.9	MASON	NE	CUSTER	Q30
30159	32.2	ANSLEY	NE	CUSTER	Q30
30166	39.8	BERWYN	NE	CUSTER	Q30
30175	48.3	BROKEN BOW	NE	CUSTER	Q30
30183	56.9	MERNA	NE	CUSTER	Q30
30194	67.8	ANSELMO	NE	CUSTER	Q30
30206	79.9	LINSCOTT	NE	BLAINE	Q30
30214	87.7	DUNNING	NE	BLAINE	Q30
30224	97.5	HALSEY	NE	BLAINE	Q30
30234	107.4	NATICK	NE	THOMAS	Q30
30241	114.8	THEDFORD	NE	THOMAS	Q30
30249	122.9	NORWAY	NE	THOMAS	Q30
30256	129.8	SENECA	NE	THOMAS	Q30
30261	134.6	KELSO	NE	HOOKER	Q31
30267	140.9	MULLEN	NE	HOOKER	Q31
30277	151.0	HECLA	NE	HOOKER	Q31
30292	166.1	WHITMAN	NE	GRANT	Q31
30305	179.1	HYANNIS	NE	GRANT	Q31
30314	187.7	ASHBY	NE	GRANT	Q31
30323	196.2	BINGHAM	NE	SHERIDAN	Q31
30333	206.6	ELL SWORTH	NE	SHERIDAN	Q31
30341	214.1	LAKE SIDE	NE	SHERIDAN	Q31
30349	222.7	ANTI OCH	NE	SHERIDAN	Q31
30358	231.4	BIRDSELL	NE	BOX BUTTE	Q31
30362	235.5	ALLIANCE GLIDER BASE	NE	BOX BUTTE	Q31
30364	237.7	ALLIANCE	NE	BOX BUTTE	Q28

ALLIANCE DIVISION

SUBDIVISION 32 - ALLIANCE TO EDMONT

OPERATING STATION NUMBER	MILEAGE	STATION	COUNTY	VALUATION SECTION
30364	0.0	ALLIANCE	NE BOX BUTTE	Q2B
30369	4.8	GINN	NE BOX BUTTE	Q31
30374	10.0	BEREA	NE BOX BUTTE	Q31
30380	15.7	NIDA	NE KANE	Q31
30383	19.0	HEMINGFORD	NE BOX BUTTE	Q31
30390	25.8	NONPAREIL	NE BOX BUTTE	Q31
30399	35.1	MARSLAND	NE DAWES	Q31
30409	44.8	BELMONT	NE LANCASTER	Q31
30422	57.4	CRAWFORD	NE DAWES	Q31
30436	71.4	JODER	NE SIOUX	Q31
30448	83.4	NEBRASKA-SOUTH DAKOTA STATE LINE	NE SIOUX	
30449	84.8	ARDMORE	SD FALL RIVER	Q1A
30457	93.2	RUMFORD	SD FALL RIVER	Q1A
30466	101.4	PROVO	SD FALL RIVER	Q1A
30467	102.6	AREA WYE	SD FALL RIVER	Q1A
30475	110.6	EDMONT	SD FALL RIVER	Q1A, B, 2A

SUBDIVISION 33 - EDMONT TO DEADWOOD

OPERATING STATION NUMBER	MILEAGE	STATION	COUNTY	VALUATION SECTION
30475	0.0	EDMONT	SD FALL RIVER	Q1A, B, 2A
30476	0.5	DEADWOOD JCT.	SD FALL RIVER	Q2A
85015	15.9	MINNEKAHTA	SD FALL RIVER	Q2A, B
84813	12.9	HOT SPRINGS	SD FALL RIVER	Q2B
85022	22.0	LIEN	SD CUSTER	Q2A
85027	27.4	LORING	SD CUSTER	Q2A
85032	32.3	PRINGLE	SD CUSTER	Q2A
85035	35.5	NIHART	SD CUSTER	Q2A
85038	38.9	SANATOR	SD CUSTER	Q2A
85044	44.4	CUSTER	SD CUSTER	Q2A
85050	50.4	BERNE	SD CUSTER	Q2A
85060	60.4	HILL CITY	SD PENNINGTON	Q2A, E
84904	4.3	OBLIVION	SD FALL RIVER	Q2E
84909	9.4	KEYSTONE	SD UNION	Q2E
85167	67.9	REDFERN	SD PENNINGTON	Q2A
85074	74.8	MYSTIC	SD PENNINGTON	Q2A
85081	82.0	ROCHFORD	SD PENNINGTON	Q2A
85093	93.6	DUMONT	SD LAWRENCE	Q2A
85098	98.5	ENGLEWOOD	SD LAWRENCE	Q2A, 2D
85099	98.8	RENO POWDER SPUR JCT	SD LAWRENCE	Q2A
85152	2.2	RENO POWDER SPUR	SD LAWRENCE	Q2A
85102	102.3	YATES	SD LAWRENCE	Q2D
85103	102.9	KIRK	SD LAWRENCE	Q2C
85178	3.2	LEAD	SD LAWRENCE	Q1A, 2A
85177	2.0	FANTAIL	SD LAWRENCE	Q2D
85104	103.4	OROHONDO	SD LAWRENCE	Q2D
85105	105.1	PLUMA	SD LAWRENCE	Q2D
85106	105.6	CINDER	SD LAWRENCE	Q2D
85107	106.8	DEADWOOD	SD LAWRENCE	Q2C

SUBDIVISION 34 - ALLIANCE TO GUERNSEY

OPERATING STATION NUMBER	MILEAGE	STATION	COUNTY	VALUATION SECTION
30364	0.0	ALLIANCE	NE BOX BUTTE	Q2B
32007	6.7	LETAN	NE BOX BUTTE	Q2B
32014	13.5	BONNER	NE MORRILL	Q2B
32022	21.8	ANGORA	NE MORRILL	Q2B
32028	27.8	VANCE	NE MORRILL	Q2B
32033	32.7	KEMP	NE MORRILL	Q2B
32034	33.8	NORTHPORT	NE MORRILL	Q2B, 29
32036	36.3	DE GRAW	NE MORRILL	Q29
32040	39.6	ATKINS	NE MORRILL	Q29
32042	41.2	PRINZ	NE MORRILL	Q29
32046	45.5	BAYARD	NE MORRILL	Q29
84503	3.1	BECKER	NE MORRILL	Q29
84505	5.1	CRAFT	NE MORRILL	Q29
84507	7.7	TONY	NE MORRILL	Q29
84509	10.0	CLDUSE	NE SCOTTS BLUFF	Q29
84512	12.4	BAXTER	NE SCOTTS BLUFF	Q29
32047	46.7	ROBERTS	NE MORRILL	Q29
32049	48.3	BRADLEY	NE SCOTTS BLUFF	Q29
32056	55.6	MINATARE	NE SCOTTS BLUFF	Q29
32063	63.3	SUGARFACTORY	NE SCOTTS BLUFF	Q29
32065	64.6	SCOTTSBLUFF	NE SCOTTS BLUFF	Q29

ALLIANCE DIVISION

SUBDIVISION 34 - ALLIANCE TO GUERNSEY - Continued

OPERATING STATION NUMBER	MILEAGE	STATION	COUNTY	VALUATION SECTION
84602	0.0	MAGNOLIA MOBILE HOMES	NE SCOTTS BLUFF	Q29
84604	3.0	TRIBUT	NE SCOTTS BLUFF	Q29
84608	9.0	JAMES	NE SCOTTS BLUFF	Q29
84610	10.3	THOMAS	NE SCOTTS BLUFF	Q29
84614	14.9	MINTLE	NE SCOTTS BLUFF	Q29
32068	67.6	HELDT	NE SCOTTS BLUFF	Q29
32069	68.2	COVERT	NE SCOTTS BLUFF	Q29
32072	71.9	JANE	NE SCOTTS BLUFF	Q29
32074	74.0	MITCHELL	NE SCOTTS BLUFF	Q29
84703	4.0	DOYLE	NE SCOTTS BLUFF	Q29
84705	6.1	REOUS	NE SCOTTS BLUFF	Q29
84708	8.7	SCOVILLE	NE SCOTTS BLUFF	Q29
84709	9.7	ROACH	NE SCOTTS BLUFF	Q29
32080	80.2	MORRILL	NE SCOTTS BLUFF	Q29
32088	87.5	HENRY	NE SCOTTS BLUFF	Q29
32089	87.8	NEBRASKA-WYOMING STATE/ LINE	NE SCOTTS BLUFF	Q29
32096	95.8	TORRINGTON	WY GOSHEN	Q2A
32106	105.5	LINGLE	WY GOSHEN	Q2A
32111	111.2	BARNES	WY GOSHEN	Q2A
32116	115.8	FORT LARAMIE	WY GOSHEN	Q2A
32127	124.9	QUARRY SPUR (BALLAST QUARRY)	WY PLATTE	Q2A
32129	128.7	GUERNSEY	WY PLATTE	Q2A,B

SUBDIVISION 35 - GUERNSEY TO CASPER

OPERATING STATION NUMBER	MILEAGE	STATION	COUNTY	VALUATION SECTION
32129	0.0	GUERNSEY	WY PLATTE	Q2A,B
32133	5.1	STOKES	WY PLATTE	Q2B
32137	8.3	WENDOVER	WY PLATTE	C2,Q2B
32145	16.7	CASSA	WY PLATTE	Q2D
32153	24.7	GLENDO	WY PLATTE	Q2D
32162	33.8	BONA	WY PLATTE	Q2D
32164	35.7	AMMON	WY CONVERSE	Q2D
32167	39.6	ORIN	WY CONVERSE	Q3
32175	46.9	FOSTER	WY CONVERSE	Q3
32182	53.9	DOUGLAS	WY CONVERSE	Q3
32187	59.0	MORTON	WY CONVERSE	Q3
32192	64.0	ORPHA	WY CONVERSE	Q3
32200	72.4	CAREY	WY CONVERSE	Q3
32205	76.6	CLAYTON	WY CONVERSE	Q3
32207	78.2	DAVE	WY CONVERSE	G1
32212	83.3	GLENROCK	WY CONVERSE	Q3
32225	96.9	FRY	WY NATRONA	Q3
32231	102.6	BROOKHURST	WY NATRONA	Q3
32236	107.3	CASPER	WY NATRONA	Q3

SUBDIVISION 36 - NORTHPORT TO STERLING

OPERATING STATION NUMBER	MILEAGE	STATION	COUNTY	VALUATION SECTION
32034	0.0	NORTHPORT	NE MORRILL	Q28,29
84002	1.6	LYMAN-RICHEY SPUR	NE CASS	Q1A
84003	2.7	BRIDGEPORT	NE MORRILL	Q28
84011	10.8	ALOEN	NE MORRILL	Q28
84016	15.4	SIMLA	NE MORRILL	Q28
84023	22.5	DALTON	NE CHEYENNE	Q28
84028	28.4	GURLEY	NE CHEYENNE	Q28
84034	34.5	PANHANDLE	NE CHEYENNE	Q28
84035	35.4	HUNTSMAN	NE CHEYENNE	Q28
84042	41.5	SIDNEY	NE CHEYENNE	Q28
84050	49.9	LORENZO	NE CHEYENNE	Q28
84053	53.2	NEBRASKA-COLORADO STATE LINE	NE CHEYENNE	Q28
84056	56.1	PEETZ	CO LOGAN	Q58
84067	66.5	BUCHANAN	CO LOGAN	Q58
84071	70.5	PADRONI	CO LOGAN	Q58
84072	71.6	JESSICA	CO LOGAN	Q58
84073	72.3	GINTHER	CO LOGAN	Q58
84075	74.2	SHERWIN	CO LOGAN	Q58
84078	77.6	ACKERMAN	CO LOGAN	Q58
84081	81.3	STERLING	CO LOGAN	Q4,58

ALLIANCE DIVISION
SUBDIVISION 37 - CASPER TO BONNEVILLE

OPERATING STATION NUMBER	MILEAGE	STATION		COUNTY	VALUATION SECTION
32236	0.0	CASPER	WY	NATRONA	Q3
32247	10.8	BISHOP	WY	NATRONA	Q3
32251	15.4	ILLCO	WY	NATRONA	Q3
32257	21.7	BUCKNUM	WY	NATRONA	Q3
32269	33.1	SODIUM	WY	NATRONA	Q3
32263	27.6	PETRIE	WY	NATRONA	Q3
32275	39.3	POWDER RIVER	WY	NATRONA	Q3
32286	50.3	LOX	WY	NATRONA	Q3
32294	58.3	ARMINTO	WY	NATRONA	Q3
32307	71.6	MADDEN	WY	NATRONA	Q3
32318	81.9	LYSITE	WY	FREMONT	Q3
32325	88.9	GATE	WY	FREMONT	Q3
32338	102.3	SHOBON	WY	FREMONT	Q3
32339	102.8	BONNEVILLE	WY	FREMONT	Q3

BURLINGTON NORTHERN INC.

TWIN CITIES REGION

W. R. ALLEN, Vice President	Minneapolis	MN
R. H. SHOBER, Asst. Vice President-Operations	Minneapolis	MN
C. E. MOHRING, Asst. Vice Pres. Regional Sales Manager	Minneapolis	MN
C. G. REEDER, Director Administration	Minneapolis	MN
C. D. ARCHIBALD, Director Engineering	Minneapolis	MN
J. A. MILLER, Regional Personnel Manager	Minneapolis	MN
D. F. MARSTON, Regional Mechanical Manager	Minneapolis	MN
R. J. LEAHY, Asst. Regional Manager Transportation	Minneapolis	MN
V. F. DEMARALS, Regional Engineer	Minneapolis	MN
R. A. LEHRKE, Regional Signal Engineer	Minneapolis	MN
L. R. EARL, Regional Supt. Cars	Minneapolis	MN
L. R. SEAHOLM, Regional Supt. Locomotives	Minneapolis	MN
D. L. CEYNOWA, Manager Freight Equipment	Minneapolis	MN
E. J. FAUST, Manager Freight Equip. Dist. & Service	Minneapolis	MN
L. HOLMSTROM, Manager Community Relations	Minneapolis	MN
C. F. TYE, Manager Roads & Terminals	Minneapolis	MN

IN FURTHERANCE

THESE THINGS BEING DONE

BURLINGTON NORTHERN INC.

MINNESOTA DIVISION

E. L. PHILLIPS, Division Superintendent	Minneapolis	MN
J. A. BEEBE, Terminal Superintendent	Minneapolis	MN
H. T. DIMMERMAN, Terminal Superintendent	Minneapolis	MN
F. W. LANE, Asst. Superintendent	Minneapolis	MN
P. A. FREUEN, Asst. Supt. Transportation	Minneapolis	MN
J. D. GABIOU, Terminal Manager	Minneapolis	MN
V. R. NICOLA, Master Mechanic	Minneapolis	MN
W. P. KLOVANCE, Division Roadmaster	Minneapolis	MN
H. A. BARNETTE, Trainmaster	Minneapolis	MN
J. A. BLACK, Trainmaster	Minneapolis	MN
J. A. CAMPBELL, Trainmaster	Minneapolis	MN
R. J. DAVIS, Trainmaster	Minneapolis	MN
R. L. HAUBRICK, Trainmaster	Minneapolis	MN
C. J. LAPP, Trainmaster	Willmar	MN
J. P. MARTIN, Trainmaster	Minneapolis	MN
M. L. PURDY, Trainmaster	Sioux Falls	SD
R. H. ROELOFS, Trainmaster	St. Paul	MN
R. H. RUSS, Trainmaster	Minneapolis	MN
M. L. SHERMAN, Trainmaster	St. Cloud	MN
W. G. WHITE, Trainmaster	St. Paul	MN
E. D. CASMEY, Roadmaster	Sioux Falls	SD
R. R. EISENZIMMER, Roadmaster	St. Cloud	MN
W. W. GARRETT, Roadmaster	Minneapolis	MN
N. L. HALVERSON, Roadmaster	Morris	MN
E. M. LEMBECKER, Roadmaster	Minneapolis	MN
F. E. PUGH, Roadmaster	Minneapolis	MN

THE UNIVERSITY OF CHICAGO
LIBRARY
1207 EAST 58TH STREET
CHICAGO, ILL. 60637
TEL. 773-936-5000
FAX 773-936-5001
WWW.CHICAGO.EDU
JAN 1998

UNIVERSITY OF CHICAGO

UNIVERSITY OF CHICAGO

MINNESOTA DIVISION

SUBDIVISION 1 - NORTHTOWN TO STAPLES

OPERATING STATION NUMBER	MILEAGE	STATION	COUNTY	VALUATION SECTION
00441	0.0	NORTHTOWN	MN HENNEPIN	N9
00443	2.5	FRIDLEY	MN ANOKA	N9,G2
00444	3.7	BELT LINE	MN ANOKA	G2
00445	4.2	BARRY BLOWER CO. SPUR	MN ANOKA	G2
00446	4.8	TOENS FINISHING IND. INC	MN ANOKA	G2
00448	7.2	COON CREEK	MN ANOKA	N9,G2,12,31
00453	13.0	ANOKA	MN ANOKA	N9,G12
00454	13.3	MILL SPUR	MN ANOKA	G12,N-9
00455	14.3	CORNELIUS CO.	MN ANOKA	G12
00456	14.7	BURRILLE MEKKVOLD SPUR	MN ANOKA	G12
00457	14.9	CHAR GALE MFG. CO. SPUR	MN ANOKA	G12
00458	16.9	SKELLY OIL CO. SPUR	MN ANOKA	G12
00459	17.1	PROFAX GAS CORPN. SPUR	MN ANOKA	N9,G12
00461	20.0	DAYTON	MN ANOKA	N9,G12
03464	24.0	REA SPUR	MN SHERBURNE	G12
00465	24.8	ELK RIVER	MN SHERBURNE	N9,G12
00475	33.9	BIG LAKE	MN SHERBURNE	N9,G12
00482	41.8	BECKER	MN SHERBURNE	N9,G12
00490	48.8	CLEAR LAKE	MN SHERBURNE	G12
00498	57.5	REFORMATORY	MN STEARNS	G12,14,17
00500	59.6	ST CLOUD JUNCTION	MN BENTON	G12,17
07392	60.1	BROOK PARK LINE JCT	MN BENTON	N9,G12
07393	59.8	EAST ST. CLOUD	MN BENTON	N9,G12
07394	59.8	SAUK RAPIDS LINE JCT	MN STEARNS	N9,G12
00502	60.1	ST. CLOUD	MN BENTON	N9,G12
00503	61.8	SAUK RAPIDS	MN STEARNS & BENTON	N9
00506	64.5	SARTELL	MN BENTON	N9
00516	74.4	RICE	MN MORRISON	N9
00523	81.0	ROYALTON	MN MORRISON	N9
00531	89.0	GREGORY	MN MORRISON	N9
00533	91.8	LITTLE FALLS	MN MORRISON	N9,10,11
00538	96.2	DARLING	MN MORRISON	N9
00544	102.0	RANDALL	MN MORRISON	N9
00555	113.0	LINCOLN	MN MORRISON	N9
00561	119.2	PHILBROOK	MN TODD	N9
00567	125.5	STAPLES	MN TODD	N13

SUBDIVISION 2 - LYNDALE JCT TO MOORHEAD JCT

OPERATING STATION NUMBER	MILEAGE	STATION	COUNTY	VALUATION SECTION
03004	0.0	LYNDALE JCT.	MN HENNEPIN	G3,15
03005	2.2	CEDAR LAKE	MN AITKIN	G3
03006	2.3	CEDAR LAKE JCT	MN HENNEPIN	G3
03007	2.6	AMOR SPUR	MN HENNEPIN	G3
51505	0.0	ST LOUIS PARK	MN HENNEPIN	G3
03008	2.7	PHILLIPI EQUIPMENT CO	MN HENNEPIN	G3,5
03009	2.8	HOPKINS LINE JCT	MN HENNEPIN	G5
51601	0.1	LANDERS NORBLON CHRT	MN HENNEPIN	G5
51602	2.3	RED OWL STORES INC	MN HENNEPIN	G5
51603	3.3	HOPKINS	MN HENNEPIN	G5
03010	6.4	FRED WHEDBERG&SON	MN HENNEPIN	G3
03014	11.7	WAYZATA	MN HENNEPIN	G3
03015	12.0	HUTCHINSON JCT	MN MCLEOD	G3,4,6
03018	14.8	LONG LAKE	MN HENNEPIN	G4
03022	19.1	MAPLE PLAIN	MN HENNEPIN	G4
03029	26.1	DELANO	MN WRIGHT	G4
03036	32.8	MONTROSE	MN WRIGHT	G4
03038	35.6	WAVERLY	MN WRIGHT	G4
03043	40.6	HOWARD LAKE	MN WRIGHT	G4
03044	40.8	FARMERS COOP DAIRY ASSN	MN WRIGHT	G4
03050	46.9	GOKATO	MN WRIGHT	G4
03056	52.7	DASSEL	MN MEEKER	G4
03061	57.8	DARWIN	MN MEEKER	G4
03066	62.6	CONSUMORS COOP OIL	MN MEEKER	G4
03067	63.9	LITCHFIELD	MN MEEKER	G4
03074	71.5	GROVE CITY	MN MEEKER	G4
03080	76.8	ATWATER	MN KANDIYOH	G4
03087	84.1	KANDIYOH	MN KANDIYOH	G4
03090	87.8	WILLMAR-STOCKYARD	MN KANDIYOH	G4
03091	88.4	WILLMAR-JCT	MN KANDIYOH	G4,16
03092	89.9	WILLMAR	MN KANDIYOH	G4
03093	89.6	WILLMAR-PASSENGER	MN KANDIYOH	G4
03094	90.1	SIOUX CITY LINE JCT	MN KANDIYOH	G4,7
03095	90.5	WILLMAR INDUSTRIAL TK	MN KANDIYOH	G4
03099	96.5	PENNOCK	MN KANDIYOH	G4
03107	104.0	KERKHOVEN	MN SWIFT	G4
03111	108.5	MURDOCK	MN SWIFT	G4
03116	113.0	DE GRAFF	MN SWIFT	G4
03123	120.1	BENSON	MN SWIFT	G4
03124	121.2	HURON LINE JCT	MN SWIFT	G4,9

MINNESOTA DIVISION

SUBDIVISION 2 - LYNDALE JCT TO MOORHEAD JCT - Continued

OPERATING STATION NUMBER	MILEAGE	STATION	COUNTY	VALUATION SECTION	
03129	126.3	CLONTARF	MN	SWIFT	G4
03139	136.5	HANCOCK	MN	STEVENS	G4
03147	143.5	BROWNS VALLEY LINE JCT	MN	STEVENS	G4,10
03148	145.3	MORRIS	MN	STEVENS	N11, G4
03156	153.5	DONNELLY	MN	STEVENS	G4
03167	164.0	HERMAN	MN	GRANT	G4
03172	168.9	NORCROSS	MN	GRANT	G4
03178	175.3	CHARLESVILLE	MN	TRAVERSE	G4
03183	180.4	TINTAH	MN	TRAVERSE	G4
03186	183.8	ABERDEEN LINE JCT.	MN	WILKIN	G4,11
03190	187.6	CAMPBELL	MN	WILKINS	G4
03198	194.7	DORAN	MN	WILKIN	G4
03203	199.1	DIVISION POINT	MN	WILKIN	
03204	202.5	BRECKENRIDGE	MN	WILKIN	N14, G4
03205	201.6	BRECKENRIDGE PASSENGER	MN	WILKIN	G4
03206	202.1	MINNESOTA-NORTH DAKOTA STATE LINE	MN	WILKIN	
03207	203.4	WAPPETON	ND	RICHLAND	N5, G4
03209	205.2	WAPPETON JCT.	ND	RICHLAND	G1,4
10006	210.2	NORTH DAKOTA-MINNESOTA STATE LINE	ND	CASS	
10007	212.6	BRUSHVALE	MN	WILKIN	G22
10012	217.6	KENT	MN	WILKIN	G22
10020	225.0	AMERICAN CRYSTAL SUGAR CO.	MN	WILKIN	G22
10021	226.6	WOLVERTON	MN	WILKIN	G22
10028	233.4	COMSTOCK	MN	CLAY	G28
10033	238.6	RUSTAD	MN	CLAY	G22
10036	244.1	FINKLE	MN	CLAY	G22
00675	247.5	MOORHEAD JCT.	MN	CLAY	G22, 23

SUBDIVISION 3 - SIOUX CITY TO WILLMAR

OPERATING STATION NUMBER	MILEAGE	STATION	COUNTY	VALUATION SECTION	
07109	0.0	SIOUX CITY	IA	WOODBURY	Q19, G1
07110	0.0	SIOUX CITY PASSENGER	IA	WOODBURY	
07118	9.5	HINTON	IA	PLYMOUTH	G1
07119	10.8	WREN TOWER	IA	PLYMOUTH	G1
07125	16.3	MERRILL	IA	PLYMOUTH	G1
07138	28.8	STRUBLE	IA	PLYMOUTH	G1
07143	33.8	MAURICE	IA	SIOUX	G1
07151	42.0	SIOUX CENTER	IA	SIOUX	G1
07159	49.6	PERKINS	IA	SIOUX	G1
07168	58.5	DOON	IA	LYON	G1
07173	64.2	ALVORD	IA	LYON	G1
07180	71.1	LESTER	IA	LYON	G1
07185	75.6	IOWA-MINNESOTA STATE LINE	IA	SIOUX	
07187	77.5	HILLS	MN	ROCK	G8
07196	86.9	MINNESOTA-SOUTH DAKOTA STATE LINE	MN		
07202	93.3	GRAVEL PIT SPUR	SD	MINNEHAHA	G6
07204	94.9	GARRETSON	SD	MINNEHAHA	G4,6
07205	95.0	YANKTON LINE JCT	SD	YANKTON	G4,6
07207	98.2	SHERMAN	SD	MINNEHAHA	G4
07209	99.6	SOUTH DAKOTA-MINNESOTA STATE LINE	SD	MINNEHAHA	
07215	105.9	JASPER	MN	PIESTONE	G7
07220	110.5	IHLEN	MN	PIESTONE	G7
07226	117.3	PIPESTONE	MN	PIESTONE	G7
07235	126.1	HOLLAND	MN	PIESTONE	G7
07243	133.9	RUTHTON	MN	PIESTONE	G7
07248	138.9	FLORENCE	MN	LYON	G7
07250	145.8	SOUTHWESTERN MINNESOTA DAIRY ASSN.	MN	LYON	G7
07256	146.8	RUSSELL	MN	LYON	G7
07257	147.5	RUSSELL GRAVEL PIT	MN	LYON	G7
07262	153.0	LYND	MN	LYON	G7
07265	158.2	JERZAK CONSTN. CO. SPUR	MN	LYON	G7
07266	158.8	EDEN INC SPUR	MN	LYON	G7
07267	158.9	APPLETON SILO COMPANY SPUR	MN	LYON	G7
07268	159.1	READI-MIX AND OIL SPUR	MN	LYON	G7
07270	159.7	MARSHALL	MN	LYON	G7
07274	165.1	GREEN VALLEY	MN	LYON	G7
07281	172.4	COTTONWOOD	MN	HENNIPIN	G7
07288	178.6	HANLEY FALLS	MN	YELLOW MEDICINE	G7
07297	188.2	GRANITE FALLS	MN	YELLOW MEDICINE	G7
07298	188.7	GRANITE FALLS QUARRY	MN	YELLOW MEDICINE	G7
07303	193.6	ASBURY	MN	CHIPPWA	G7
07306	197.3	MAYNARD	MN	CHIPPWA	G7
07312	203.2	CLARA CITY	MN	CHIPPWA	G7
07313	203.6	VARIETY FOODS SPUR	MN	CHIPPWA	G7
07320	210.8	RAYMOND	MN	KANDIYOHI	G7
07326	216.8	PRIAM	MN	KANDIYOHI	G7
07330	221.5	WILLMAR GAS CO SPUR	MN	KANDIYOHI	G7
03092	222.8	WILLMAR	MN	KANDIYOHI	G4

MINNESOTA DIVISION

SUBDIVISION 4 - WAHPETON JCT TO CASSELTON

OPERATING STATION NUMBER	MILEAGE	STATION		COUNTY	VALUATION SECTION
03209	0.0	WAHPETON JCT.	ND	RICHLAND	G1,4
03213	6.0	DWIGHT	ND	RICHLAND	G4
03220	12.6	GALCHUTT	ND	RICHLAND	G4
03223	15.4	PITCAIRN	ND	RICHLAND	G4
03227	19.2	COLFAX	ND	RICHLAND	G4
03233	25.3	WALCOTT	ND	RICHLAND	G4
03241	33.3	KINDRED	ND	CASS	G4
03245	38.1	DAVENPORT JUNCTION	ND	CASS	G4
03246	38.3	DAVENPORT	ND	CASS	N4,G4
03250	42.2	ADDISON	ND	CASS	G4
03251	42.6	CHAFFEE LINE JCT.	ND	CASS	G4,6
56507	7.2	LYNCHBURG	ND	CASS	G6
56510	10.0	J. C. JENSON SPUR	ND	CASS	G6
56512	12.0	CHAFFEE	ND	CASS	G6
03253	46.0	DURBIN	ND	CASS	G4
00697	53.1	EAST CASSELTON JCT N P JCT	ND	CASS	G4
00698	53.9	CASSELTON	ND	CASS	N1,6,G4

SUBDIVISION 5 - ST CROIX TOWER TO NEW BRIGHTON

OPERATING STATION NUMBER	MILEAGE	STATION		COUNTY	VALUATION SECTION
00409	0.0	ST CROIX TOWER	MN	WASHINGTON	Q2A
00413	4.6	CURRY	MN	WASHINGTON	Q2A
00417	7.6	WERTHEIMER SIDING	MN	WASHINGTON	Q2A
00419	10.6	ST PAUL PARK	MN	RAMSEY	Q2A
00420	12.3	NEWPORT	MN	RAMSEY	Q2A
00424	19.4	OAKLAND TOWER	MN	RAMSEY	Q2A
00426	18.5	DAYTONS BLUFF	MN	RAMSEY	Q2A
50105	3.8	SOUTH ST PAUL (OVER CNW)	MN	RAMSEY	G1
00427	19.2	ST PAUL UNION DEPOT	MN	RAMSEY	
00428	19.6	3RD STREET	MN	RAMSEY	
00429	19.9	ST PAUL FREIGHT	MN	RAMSEY	Q2B,N6,G1A
00430	21.4	JACKSON STREET SHOPS	MN	RAMSEY	G1
00431	22.1	COMO YARDS	MN	RAMSEY	G1
00433	25.1	FAIR GROUNDS	MN	RAMSEY	G1
00435	26.7	ST ANTHONY PARK	MN	RAMSEY	
00436	27.8	UNION YARD	MN	HENNEPIN	G1,2,44
51306	28.0	MULBERRY ST JCT	MN	HENNEPIN	N7
51307	28.3	GROVE YARD	MN	HENNEPIN	N7
00438	28.9	SOO LINE JCT	MN	CASS	N-7
00439	31.6	NORTHTOWN	MN	HENNEPIN	G2
00440	32.8	NEW BRIGHTON	MN	RAMSEY	G2

SUBDIVISION 6 - 3RD STREET TO WHITE BEAR LAKE

OPERATING STATION NUMBER	MILEAGE	STATION		COUNTY	VALUATION SECTION
00428	0.0	3RD STREET	MN	RAMSEY	G1,1A
51003	2.4	CLAYMONT	MN	RAMSEY	N6
51451	2.1	TROUT BROOK	MN	RAMSEY	N-6
51452	3.1	EDGERTON SPUR	MN	RAMSEY	N-6
51006	4.6	GLOSTER	MN	RAMSEY	N5
51011	9.8	M & D JCT.	MN	RAMSEY	N8
51012	10.8	WHITE BEAR LAKE	MN	RAMSEY	N4,5

SUBDIVISION 7 - 3RD STREET TO FIRST ST NORTH

OPERATING STATION NUMBER	MILEAGE	STATION		COUNTY	VALUATION SECTION
00428	0.0	3RD STREET	MN	RAMSEY	G1,1A
51202	1.2	MISSISSIPPI ST. TOWER	MN	RAMSEY	N6
51203	2.8	MISSISSIPPI ST. YARD	MN	RAMSEY	N6
51204	3.3	SOO LINE JCT.	MN	CASS	N6
51207	5.8	COMO SHOPS	MN	RAMSEY	N6
51208	6.7	G.N. CROSSING	MN	RAMSEY	N6
51209	7.3	UNION	MN	HILL	Q2BX,N6
51210	1.0	PARK JCT.	MN	HENNEPIN	N7
51211	2.6	EAST MINNEAPOLIS	MN	HENNEPIN	N7
00441	5.3	NORTHTOWN	MN	HENNEPIN	N9
51301	8.4	EUSTIS ST.	MN	HENNEPIN	N7
51302	9.9	18TH AVE. SOUTHEAST	MN	HENNEPIN	N7
51303	10.7	20TH AVE. SOUTH	MN	HENNEPIN	N7
03002	12.3	MINNEAPOLIS 1ST NO	MN	HENNEPIN	G3,44

MINNESOTA DIVISION

SUBDIVISION 8 - EAST MINNEAPOLIS TO STILLWATER

OPERATING STATION NUMBER	MILEAGE	STATION		COUNTY	VALUATION SECTION
51211	0.0	EAST MPLS	MN	HENNEPIN	N7
51402	2.4	WILLIAM BROS PIPELINE	MN	HENNEPIN	N-8
51403	2.6	BELT LINE CROSSING	MN	RAMSEY	N8
51404	4.0	SPUR	MN	RAMSEY	N-8
51405	4.5	ROSEVILLE	MN	RAMSEY	N8
51011	12.6	M & D JCT	MN	RAMSEY	N8
51012	13.6	WHITE BEAR LAKE	MN	RAMSEY	N4,5
50002	15.7	DELLWOOD	MN	WASHINGTON	N4
50004	17.2	MAHTOMEOI	MN	WASHINGTON	N4
50006	20.1	DULUTH JCT	MN	ST. LOUIS	N4
50008	22.4	SUMMIT	MN	WASHINGTON	N4
50012	26.3	STILLWATER	MN	WASHINGTON	N4
50015	0.0	SOUTH STILLWATER	MN	WASHINGTON	N-4

SUBDIVISION 9 - NORTHTOWN TO LYNDALE JCT

OPERATING STATION NUMBER	MILEAGE	STATION		COUNTY	VALUATION SECTION
00441	0.0	NORTHTOWN	MN	HENNEPIN	N9
00437	2.2	MINNEAPOLIS JCT.	MN	HENNEPIN	G2,3
03001	3.6	MINNEAPOLIS PASSENGER	MN	HENNEPIN	G44
03002	3.7	MINNEAPOLIS 1ST NO.	MN	HENNEPIN	G3,44
03003	4.0	MINNEAPOLIS FREIGHT	MN	HENNEPIN	Q2C,N7,G3
03004	5.0	LYNDALE JCT.	MN	HENNEPIN	G3,15

SUBDIVISION 10 - LYNDALE JCT TO WILLMAR

OPERATING STATION NUMBER	MILEAGE	STATION		COUNTY	VALUATION SECTION
03004	0.0	LYNDALE JCT.	MN	HENNEPIN	G3,15
09001	1.6	M. W. JCT.	MN	HENNEPIN	G15
09005	5.0	ROBBINSDALE	MN	HENNEPIN	G15
09007	6.6	CRYSTAL LUMBER CO. SPUR	MN	HENNEPIN	G1K
09009	8.9	MIDWAY PLATT CO. SPUR	MN	HENNEPIN	G15
09010	9.9	OSSEO CONCRETE CO. SPUR	MN	HENNEPIN	G15
09011	11.5	OSSEO	MN	HENNEPIN	G15
09012	11.9	BLADHOLM BROS CULV	MN	HENNEPIN	G15
09013	12.4	NORTH STAR CONCRETE CO. SPUR	MN	HENNEPIN	G15
09018	18.4	HENNEPIN COOP FEED EXCHANGE SPUR	MN	HENNEPIN	G15
09020	20.5	ROGERS	MN	HENNEPIN	G15
09021	20.8	K&K MFG. CO. SPUR	MN	HENNEPIN	G15
09022	20.9	ROGERS HDWE. & LBR. CO.	MN	HENNEPIN	G15
09027	26.8	ALBERTVILLE	MN	WRIGHT	G15
09035	35.2	MONTICELLO	MN	WRIGHT	G15
09038	38.1	NORTHERN STATES POWER CO. SPUR	MN	WRIGHT	G15
09050	50.0	CLEARWATER	MN	WRIGHT	G15
09056	55.7	CENTRAL BI-PRODUCTS CO. SPUR	MN	WRIGHT	G15
09059	59.2	TILESTON MILL SPUR	MN	STEARNS	G15
09060	61.1	BARR PACKING CO SPUR	MN	STEARNS	G15
09061	61.6	SIMMERS & CAMPBELL SPUR	MN	STEARNS	G15
09062	61.8	PETERS CO SPUR	MN	STEARNS	G15
00501	62.7	ST CLOUD PASSENGER	MN	STEARNS	N9,G17
00502	0.1	ST CLOUD FREIGHT	MN	STEARNS	N9,G17
07393	1.0	EAST ST CLOUD	MN	BENTON	G12,14,17
07389	62.5	OSSEO LINE JCT	MN	STEARNS	G15,17
07388	63.5	RICE JCT.	MN	STEARNS	G16,17
09063	63.5	STUDEBAKER CORP SPUR	MN	STEARNS	G17
09064	64.0	WALDORF SPUR	MN	STEARNS	G17
09065	64.2	FEDERAL HOSPITAL SPUR	MN	STEARNS	G17
09066	64.3	WILLMAR DAKOTA DIVISION	MN	STEARNS	G17
07387	64.3	ST CLOUD SHCP'S	MN	STEARNS	G16
07386	65.6	QUARRY TRACKS	MN	STEARNS	G16
07385	65.9	EMPIRE QUARRY SPUR	MN	STEARNS	G16
07384	67.7	NORTH STAR GRANITE CORP. SPUR	MN	STEARNS	G16
07383	68.5	COLD SPRING GRANITE SPUR	MN	STEARNS	G16
07379	73.6	ROCKVILLE	MN	STEARNS	G16
07374	78.6	COLD SPRING	MN	STEARNS	G16
07370	83.1	RICHMOND	MN	STEARNS	G16
07364	87.2	ROSCOE	MN	STEARNS	G16
07358	94.6	PAYNESVILLE	MN	STEARNS	G16
07354	99.5	MOORMAN MFG. CO.	MN		
07353	100.1	HAWICK	MN	KANDIYOH	G16
07350	103.1	NEW LONDON MATERIALS AND CONSTRUCT	MN	KANDIYOH	G16
07348	104.9	NEW LONDON GRAVEL PIT	MN	KANDIYOH	G16
07347	105.4	TRINITY STEEL CO	MN	KANDIYOH	G16
07346	106.6	NEW LONDON	MN	KANDIYOH	G16
07342	109.9	SPICER	MN	KANDIYOH	G16
07334	117.6	STATE FARM SPUR	MN	KANDIYOH	G16
03092	118.6	WILLMAR	MN	KANDIYOH	G4

MINNESOTA DIVISION

SUBDIVISION 11 - WAYZATA TO HUTCHINSON

OPERATING STATION NUMBER	MILEAGE	STATION	COUNTY	VALUATION SECTION
03014	0.0	WAYZATA	MN HENNEPIN	G3
51706	6.6	SPRING PARK	MN HENNEPIN	G6
51707	6.9	J. R. CLARK SPUR	MN HENNEPIN	
51708	7.1	COX BROS. SPUR	MN HENNEPIN	G6
51709	8.5	MOUND	MN HENNEPIN	G6
51713	13.0	ST. BONIFACIUS	MN HENNEPIN	G6
51721	20.8	MAYER	MN CARVER	G6
51724	24.6	NEW GERMANY	MN CARVER	G6
51728	28.3	LESTER PRAIRIE	MN MCLEOD	G6
51729	28.5	COMINCO AMERICAN INC. SPUR	MN MCLEOD	
51736	36.1	SILVER LAKE	MN MCLEOD	G6
51744	44.4	HUTCHINSON	MN MCLEOD	G6

SUBDIVISION 12 - BENSON TO HURON

OPERATING STATION NUMBER	MILEAGE	STATION	COUNTY	VALUATION SECTION	
03123	0.0	BENSON	MN	SWIFT	G4
54007	7.1	DANVERS	MN	SWIFT	G9
54015	15.1	HOLLOWAY	MN	SWIFT	G9
54019	20.2	APPLETON GRAVEL PIT SIDING	MN	SWIFT	G9
54020	21.0	MILL SPUR	MN	SWIFT	G9
54021	21.2	APPLETON	MN	SWIFT	G9
54030	29.9	LOUISBURG	MN	LAC QUI PARLE	G9
54036	36.4	BELLINGHAM	MN	LAC QUI PARLE	G9
54046	45.6	NASSAU	MN	LAC QUI PARLE	G9
54047	46.0	MINN.SO.DAK.STATE LINE	MN		
54051	51.0	ALBEE	SD	GRANT	G2
54057	57.2	LA BOLT	SD	GRANT	G2
54065	65.0	STOCKHOLM	SD	GRANT	G2
54072	72.0	SOUTH SHORE	SD	CODINGTON	G2
54085	85.3	RAUVILLE	SD	CODINGTON	G2
54090	90.7	WATERTOWN-C&NWJCT&STAND.OILSPUR	SD	CODINGTON	G2
54091	91.2	WATERTOWN	SD	CODINGTON	G2
54092	92.5	W&SF JCT.	SD	CODINGTON	G2,3,7
54101	101.1	GROVER	SD	CODINGTON	G3
54107	107.5	HAZEL	SD	HAMLIN	G3
54114	114.4	VIENNA	SD	CLARK	G3
54123	123.3	WILLOW LAKE	SD	CLARK	G3
54135	135.4	BANCROFT	SD	KINGSBURY	G3
54140	139.9	OSCEOLA	SD	KINGSBURY	G3
54148	147.6	YALE	SD	BEADLE	G3
54149	147.8	FARMERS ELEV. SPUR	SD	BEADLE	G3
54158	159.7	STATE HIGHWAY DEPT. SPUR	SD	BEADLE	G3
54159	160.5	HURON LIGHT AND POWER CO. SPUR	SD	BEADLE	G3
54161	161.1	HURON	SD	BEADLE	G3

SUBDIVISION 13 - MORRIS TO BROWNS VALLEY

OPERATING STATION NUMBER	MILEAGE	STATION	COUNTY	VALUATION SECTION	
03148	0.0	MORRIS	MN	STEVENS	N11, G4
54507	7.2	ALBERTA	MN	STEVENS	G10
54513	13.3	CHOKIO	MN	STEVENS	G10
54519	19.2	JOHNSON	MN	BIG STONE	G10
54526	25.9	GRACEVILLE	MN	BIG STONE	G10
54532	32.1	BARRY	MN	BIG STONE	G10
54539	39.4	BEARDSLEY	MN	BIG STONE	G10
54546	46.4	BROWNS VALLEY	MN	TRAVERSE	G10

MINNESOTA DIVISION

SUBDIVISION 14 - ABERDEEN LINE JCT TO ABEROEEEN

OPERATING STATION NUMBER	MILEAGE	STATION		COUNTY	VALUATION SECTION
03186	0.0	ABERDEEN LINE JCT.	MN	WILKIN	G4,11
54601	0.7	G. N. JCT.	MN	CASS	
54606	5.6	TENNEY	MN	WILKIN	G11
54613	12.9	FAIRMOUNT	ND	RICHLAND	G2
54616	16.7	VEBLEN JCT.	ND	RICHLAND	G2
54619	18.9	OSWALD	ND	RICHLAND	G2
54626	26.5	HANKINSDN-GN.IND.TRK.CONN.	ND	SARGENT	G2
54627	27.1	HANKINSON	ND	RICHLAND	G2
54628	27.5	HANKINSON-JCT. PORTAL LINE	ND	TRAILL	G2
54634	34.4	STILES	ND	RICHLAND	G2
54638	37.9	SPUR TO OLD G.N. LIDGERWOOD	ND	RICHLAND	G2
54639	39.4	LIDGERWOOD	ND	RICHLAND	G2
54645	45.0	GENESEO JCT.	ND	SARGENT	G2
54646	45.9	GENESEO	ND	SARGENT	G2
54651	51.0	CAYUGA	ND	SARGENT	G2
54657	57.1	RUTLAND	ND	SURGENT	G2
54665	66.1	HAVANNA-GRAVEL PIT	ND	SARGENT	G3
54666	66.5	HAVANA	ND	SARGENT	G3
54673	73.1	KIDDER	SD	MARSHALL	G1
54687	87.3	AMHERST	SD	MARSHALL	G1
54694	93.7	CLAREMONT	SD	BROWN	G1
54695	94.2	NORTHERN GRAIN CO SPUR	SD	BROWN	G1
54699	99.0	HUFFTON	SD	BROWN	G1
54704	104.4	PUTNEY	SD	BROWN	G1
54721	121.4	ABEROEEN	SD	BROWN	G1

SUBDIVISION 15 - GARRESTON TO YANKTON

OPERATING STATION NUMBER	MILEAGE	STATION	COUNTY	VALUATION SECTION	
07204	0.0	GARRETSON	SD	MINNEHAHA	G4,6
54408	8.3	CORSON	SD	MINNEHAHA	G4
54409	12.4	PATHFINDER SPUR	SD	MINNEHAHA	G4
54414	13.8	LAWRENCE SPUR	SD	MINNEHAHA	G4
54415	15.3	CRAMPTON SPUR	SD	MINNEHAHA	G4
54416	16.3	SCRAP INC.	SD	LINCOLN & MINNEHAHA	G4
54417	16.9	SIOUX FALLS GRAVEL PIT	SD	MINNEHAHA & LINCOLN	G4
54302	18.1	SIOUX FALLS JUNCTION	SD	MINNEHAHA	G4,7
54418	18.4	SIOUX FALLS	SD	MINNEHAHA & LINCOLN	G4
54420	19.2	14TH ST YARD	SD	MINNEHAHA	G4
54421	22.0	TAYLOR OIL SPUR	SD	LINCOLN	G4
54422	22.1	INDEPENDENT LUMBER CO. SPUR	SD	MINNEHAHA & LINCOLN	G4
54423	22.5	SOCONY VACUUM OIL CO SPURS	SD	LINCOLN	G4
54424	22.7	SIOUX FALLS-STANDARD OIL CO.SPURS	SD	LINCOLN	G5
54425	23.0	SWEETMAN CONSTRUCTION CO. SPUR	SD	LINCOLN	G5
54429	29.4	TEA	SD	LINCOLN	G5
54435	36.0	LENNOX	SD	LINCOLN	G5
54438	38.5	NAOMI SPUR	SD	TURNER	G5
54444	44.6	DAVIS	SD	TURNER	G5
54452	52.0	VIBORG	SD	TURNER	G5
54459	59.4	IRENE	SD	CLAY	G5
54468	68.6	VOLIN	SD	YANKTON	G5
54474	74.4	MISSION HILL	SD	YANKTON	G5
54481	81.3	YANKTON	SD	YANKTON	G5

MINNESOTA DIVISION

SUBDIVISION 16 - WATERTOWN TO SIOUX FALLS

OPERATING STATION NUMBER	MILEAGE	STATION	COUNTY	VALUATION SECTION
54091	0.0	WATERTOWN	SD	CODDINGTON
54201	1.5	SIOUX FALLS RENDERING WORKS SPUR	SD	CODDINGTON
54202	1.5	WATERTOWN ABAHOIR INC. SPUR	SD	CODDINGTON
54203	3.0	FOLEY	SD	CODDINGTON
54217	16.8	HAYTI	SD	HAMLIN
54222	22.1	LAKE NORDEN	SD	HAMLIN
54229	28.8	BADGER	SD	KINGSBURY
54238	38.1	ARLINGTON	SD	KINGSBURY
54248	48.0	SINAI	SD	BROOKINGS
54254	54.0	NUNDA	SD	LAKE
54260	59.7	RUTLAND, S. D.	SD	LAKE
54266	66.0	WENTWORTH	SD	LAKE
54274	73.6	CHESTER	SD	LAKE
54281	81.2	COLTON	SD	MINNEHAHA
54287	87.1	LYONS	SD	MINNEHAHA
54293	92.7	CROOKS	SD	MINNEHAHA
54297	99.3	WEST JCT.	SD	MINNEHAHA
54298	101.1	EAST JCT.	SD	MINNEHAHA
54299	0.4	LEVEL SIDING	SD	MINNEHAHA
54300	101.1	PENITENTARY SPUR	SD	MINNEHAHA
54301	101.6	MARSHALL OIL SPUR	SD	MINNEHAHA
54302	102.1	SIOUX FALLS JCT.	SD	MINNEHAHA
54418	102.2	SIOUX FALLS	SD	MINNEHAHA & LINCOLN

SUBDIVISION 17 - ELK RIVER TO MILACA

OPERATING STATION NUMBER	MILEAGE	STATION	COUNTY	VALUATION SECTION
00465	0.0	ELK RIVER	MN	SHERBURNE
00466	0.6	ELK RIVER CONC PROD	MN	SHERBURNE
00467	0.7	JCT LINE TO MILACA	MN	SHERBURNE
51801	0.0	DIVISION PCINT	MN	SHERBURNE
51803	2.8	ST PAUL SAND & GRAVEL	MN	SHERBURNE
51810	9.5	ZIMMERMAN	MN	SHERBURNE
51818	18.4	PRINCETON	MN	MILLE LACS
51822	22.5	LONG'S SIDING	MN	MILLE LACS
51828	27.8	PEASE	MN	MILLE LACS
07417	31.8	MILACA JCT	MN	MILLE LACS
07418	32.5	MILACA	MN	MILLE LACS

SUBDIVISION 18 - LITTLE FALLS TO MORRIS

OPERATING STATION NUMBER	MILEAGE	STATION	COUNTY	VALUATION SECTION
00533	0.0	LITTLE FALLS	MN	MORRISON
53509	8.5	FLENSBURG	MN	MORRISON
53516	15.5	SWANVILLE	MN	MORRISON
53520	20.1	BURTRUM	MN	TODD
53525	24.5	GREY EAGLE	MN	TODD
53528	28.0	WARD SPRINGS	MN	TODD
09104	36.4	SAUK CENTRE	MN	STEARNS
53537	37.2	GN CONN.	MN	STEARNS
53547	47.2	WEST PORT	MN	POPE
53552	52.1	VILLARD	MN	POPE
53559	59.0	GLENWOOD	MN	POPE
53567	67.4	STARBUCK FUEL & IRON	MN	POPE
53568	67.8	STARBUCK	MN	POPE
53578	78.1	CYRUS	MN	POPE
53586	86.2	STATE A & R SCHOOL SPUR	MN	POPE
03148	87.2	MORRIS	MN	STEVENS

BURLINGTON NORTHERN INC.

WISCONSIN DIVISION

W. S. BYRNE, Division Superintendent	Superior	WI
W. R. ESSEX, Asst. Superintendent	Superior	WI
R. R. McENARY, Superintendent Ore Docks	Allouez	WI
J. M. ELMGREEN, Asst. Superintendent Ore Docks	Allouez	WI
L. G. JOHNSON, Asst. Superintendent Ore Docks	Allouez	WI
A. R. LePAGE, Asst. Superintendent Ore Docks	Allouez	WI
G. R. NELSON, Asst. Superintendent Ore Docks	Allouez	WI
F. L. FINGLER, Master Mechanic	Winnipeg	MB
H. H. GOODROW, Master Mechanic	Superior	WI
R. P. LIBRA, Division Roadmaster	Superior	WI
C. W. HAMMER, Trainmaster	Hibbing	MN
D. F. SKOW, Trainmaster	Superior	WI
S. ZIMMERMAN, JR., Trainmaster	Superior	WI
W. J. EYER, Terminal Trainmaster	Superior	WI
C. L. CLARINE, Roadmaster	Duluth	MN
D. F. HENDERSON, Roadmaster	Crookston	MN
G. L. HONNOLD, Roadmaster	Duluth	MN
W. E. HOVLAND, Roadmaster	Sandstone	MN
A. W. JOHNSON, Roadmaster	Kelly Lake	MN
R. F. KNUTSON, Roadmaster	Bemidji	MN
W. B. VADNAIS, Roadmaster	Superior	WI

MISSOURI DIVISION

MISSOURI DIVISION

WISCONSIN DIVISION

SUBDIVISION 1 - COON CREEK TO DULUTH

OPERATING STATION NUMBER	MILEAGE	STATION	COUNTY	VALUATION SECTION
00448	0.0	COON CREEK	MN	ANOKA
06001	0.0	DIVISION POINT	MN	ANOKA
06002	2.3	NORTH CENTRAL PUBLIC SERVICE SPUR	MN	ANOKA
06006	5.9	ANDOVER	MN	ANOKA
06012	11.6	CEGAR	MN	ANOKA
06018	17.8	BETHEL	MN	ANOKA
06024	23.8	ISANTI	MN	ISANTI
05029	29.4	CAMBRIDGE	MN	ISANTI
06032	31.8	RURAL COOP. POWER ASS'N SPUR	MN	ISANTI
06034	34.2	GRANDY	MN	ISANTI
06037	36.6	STANCHFIELD	MN	ISANTI
06040	40.0	BRAHAM	MN	ISANTI
06046	45.2	GRASSTON	MN	KANABEC
06051	50.6	HENRIETTE	MN	PINE
06056	55.7	BROOK PARK JCT	MN	PINE
06057	56.0	BROOK PARK	MN	PINE
06064	64.1	HINCKLEY TOWER	MN	PINE
06065	64.5	HINCKLEY	MN	PINE
06074	73.2	SANDSTONE	MN	PINE
06080	79.0	ASKOV	MN	PINE
06088	87.3	BRUNJ	MN	PINE
06094	93.0	KERRICK	MN	PINE
06096	95.5	DUQUETTE	MN	PINE
06100	99.4	NICKERSON	MN	PINE
06111	110.8	MINNESOTA-WISCONSIN STATE LINE	MN	
06112	111.1	FOXBORO	WI	DOUGLAS
06118	117.3	DEDHAM	WI	DOUGLAS
05013	122.3	BOYLSTON	WI	DOUGLAS
05010	125.3	SAUNDERS	WI	DOUGLAS
52002	2.3	AMBRIDGE	WI	DOUGLAS
52004	4.2	ALLOUEZ YARD OFFICE	WI	DOUGLAS
52006	6.3	ALLOUEZ ORE DOCK	WI	DOUGLAS
05006	131.0	BELKNAP STREET	WI	DOUGLAS
05007	0.0	SUPERIOR EXPORT	WI	DOUGLAS
05005	131.4	SUPERIOR UNION STATION	WI	DOUGLAS
05004	131.4	SUPERIOR	WI	DOUGLAS
05003	132.4	SUPERIOR-DOCK	WI	DOUGLAS
05002	132.9	WISCONSIN-MINNESOTA STATE LINE	MN	
04099	0.0	DULUTH EXPORT	MN	ST. LOUIS
05001	136.7	DULUTH	MN	ST. LOUIS
05000	136.7	DULUTH UNION STATION	MN	ST. LOUIS

SUBDIVISION 2 - WHITE BEAR LAKE TO GARFIELD AVE

OPERATING STATION NUMBER	MILEAGE	STATION	COUNTY	VALUATION SECTION
51012	0.0	WHITE BEAR LAKE	MN	RAMSEY
51013	1.0	BALD EAGLE	MN	RAMSEY
51017	5.6	HUGO	MN	WASHINGTON
51025	12.9	WINNICK SPUR	MN	WASHINGTON
51026	13.6	FOREST LAKE	MN	WASHINGTON
51030	17.7	WYCHING	MN	CHISAGO
51033	22.0	STACY SPUR	MN	CHISAGO
51041	30.0	NORTH BRANCH	MN	CHISAGO
51046	35.1	HARRIS SPUR	MN	HUBBARD
51053	42.1	RUSH CITY	MN	CHISAGO
51058	47.1	ROCK CREEK SPUR	MN	PINE
51063	51.8	PINE CITY	MN	PINE
51064	52.5	GORHAM SPUR	MN	PINE
51065	56.2	GORHAM SIDING	MN	PINE
51069	57.5	BEROUN SPUR	MN	PINE
06064	64.7	HINCKLEY TOWER	MN	PINE
06065	64.9	HINCKLEY	MN	PINE
51085	74.2	GRONINGEN	MN	PINE
51089	77.6	FINLAYSON	MN	PINE
51094	82.7	RUTLEDGE	MN	PINE
51097	86.6	WILLOW RIVER	MN	PINE
51102	91.1	STURGEON LAKE	MN	PINE
51108	97.1	MOOSE LAKE	MN	CARLTON
51113	101.6	BARNUM	MN	CARLTON
51119	107.6	MAHTOWA	MN	CARLTON
51124	113.2	OTTER CREEK	MN	CARLTON
05039	113.3	CLOQUET	MN	CARLTON
05033	119.4	CARLTON	MN	CARLTON
52120	120.9	THOMSON	MN	CARLTON
52117	124.2	BROWNELL SPUR	MN	CARLTON
52112	128.9	SHORT LINE PARK	MN	CARLTON
52107	137.4	FONDULAC JCT.	MN	ST. LOUIS
52106	135.2	WEST DULUTH JCT.	MN	ST. LOUIS
52105	136.0	WEST DULUTH	MN	ST. LOUIS
52104	136.6	D.W.&P. JCT.	MN	ST. LOUIS
52103	138.3	SOO LINE CROSSING	MN	ST. LOUIS
05001	139.2	GARFIELD AVE.	MN	ST. LOUIS

WISCONSIN DIVISION

SUBDIVISION 3 - LITTLE FALLS TO INTERNATIONAL FALLS

OPERATING STATION NUMBER	MILEAGE	STATION		COUNTY	VALUATION SECTION
00533	0.0	LITTLE FALLS	MN	MORRISON	N9,10,11
52503	2.2	CRESTLINER, INC.	MN	MORRISON	N10
52506	5.4	BELLE PRAIRIE	MN	MORRISON	N10
52508	7.8	CAMP RIPLEY JCT.	MN	MORRISON	N10
52509	9.2	CAMP RIPLEY	MN	MORRISON	N10
52510	9.0	TOPEKA	MN	MORRISON	N10
52515	14.3	FORT RIPLEY	MN	CROW WING	N10
52524	23.4	CROW WING	MN	CROW WING	N10
52526	25.8	BARROWS	MN	CROW WING	N10
52529	29.1	DAVIS	MN	CROW WING	N10
52530	29.8	LAND O' LAKES	MN	CROW WING	N10
52212	31.5	BRAINERD	MN	CROW WING	N10,12
52542	42.5	MERRIFIELD	MN	CROW WING	N19
52547	47.3	LAKE HUBERT	MN	CROW WING	N17
52549	49.4	NISSWA	MN	CROW WING	N19
52555	55.4	PEQUOT LAKES	MN	CROW WING	N19
52558	58.7	JENKINS	MN	CROW WING	N19
52564	64.6	PINE RIVER	MN	CASS	N19
52565	65.0	BEMIDJI BOTTLE GAS CO. SPUR	MN	BELTRAMI	N19
52569	68.5	MILDRED	MN	CASS	N19
52574	73.9	BACKUS	MN	CASS	N19
52579	79.3	GRAVEL PIT SPUR	MN	CASS	N-19
52582	81.8	HACKENSACK	MN	CASS	N17
52589	88.9	CYPHERS	MN	CASS	N19
52592	92.2	STATE SANITARIUM SPUR	MN	CASS	N19
52594	94.9	WALKER	MN	CASS	N19,G19
52595	97.2	G.N. CONN.	MN	CASS	N-19
52601	102.0	BENEDICT	MN	HUBBARD	N1
52606	107.1	LAPORTE	MN	HUBBARD	N19
52612	113.3	GUTHRIE	MN	HUBBARD	N19
52617	118.2	NARY	MN	HUBBARD	N19
52626	126.7	NORTH BEMIDJI	MN	BELTRAMI	N19
52630	130.6	LAVINIA	MN	BELTRAMI	N17
52635	136.2	TURTLE RIVER	MN	BELTRAMI	N19
52642	142.6	TENSTRIKE	MN	BELTRAMI	N19
52645	145.3	HINES	MN	BELTRAMI	N19
52650	150.5	BLACKDUCK	MN	BELTRAMI	N19
52656	157.0	FUNKLEY	MN	BELTRAMI	N19
52906	6.3	SHOOKS	MN	BELTRAMI	N19
52911	11.0	KELLTHER	MN	BELTRAMI	N19
52666	166.4	NORTHOME	MN	KOOCHICHIING	N19
52671	171.7	MIZPAH	MN	KOOCHICHIING	N20
52676	176.3	GEMMELL	MN	KOOCHICHIING	N20
52680	180.7	RIDGE	MN	KOOCHICHIING	N20
52688	188.7	MARGIE	MN	KOOCHICHIING	N20
52697	197.8	BIG FALLS	MN	KOOCHICHIING	N20
52698	198.8	GRAND FALLS	MN	YELLOW MEDICINE	N17
52707	207.8	WISNER	MN	KOOCHICHIING	N17
52715	216.1	LITTLE FORK	MN	KOOCHICHIING	N17
52724	225.4	NAKODA	MN	KOOCHICHIING	N17
52731	232.3	INTERNATIONAL FALLS	MN	KOOCHICHIING	N17

SUBDIVISION 4 - CENTRAL AVE TO STAPLES

OPERATING STATION NUMBER	MILEAGE	STATION		COUNTY	VALUATION SECTION
D5008	0.0	CENTRAL AVE.	WI	DOUGLAS	G1
51147	2.6	POKEGAMA	WI	DOUGLAS	N4
51143	6.9	ANTON	WI	DOUGLAS	N4
05023	10.1	STATE LINE TWR	WI	DOUGLAS	G2
51140	10.1	MINNESOTA-WISCONSIN STATE LINE	MN		N12
51135	14.8	WRENSHALL	MN	CARLTON	N12
51134	15.8	INTL REFINING SPUR	MN	CARLTON	N12
05033	19.1	CARLTON	MN	CARLTON	N2,2A,2B,12,G35
52132	28.8	SAWYER	MN	CARLTON	N12
52138	35.2	CORONA	MN	CARLTON	N12
52143	40.7	CROWWELL	MN	CARLTON	N12
52147	44.5	WOODBURY	MN	CARLTON	N12
52150	46.7	WRIGHT	MN	CARLTON	N12
52156	52.8	TAMARACK	MN	AITKIN	N12
52164	61.7	SPUR SD4HP070.6	MN	AITKIN	N-12
52165	62.1	MCGREGOR	MN	AITKIN	N12
52173	70.8	KIMBERLY	MN	AITKIN	N12
52179	76.6	ROSSBURG	MN	AITKIN	N12
52185	82.7	AITKIN	MN	AITKIN	N12
52195	93.0	DEERWOOD	MN	CROW WING	N12,12A
52894	96.9	IRONTON	MN	CROW WING	N12A
52808	3.7	CUYUNA	MN	CROW WING	N12A
52814	10.2	MANGANESE	MN	CROW WING	N12A
52853	3.8	RIVERTON	MN	CROW WING	N12A
52854	4.1	TROMMALD	MN	CROW WING	N12A

WISCONSIN DIVISION

SUBDIVISION 4 - CENTRAL AVE TO STAPLES - Continued

OPERATING STATION NUMBER	MILEAGE	STATION		COUNTY	VALUATION SECTION
52205	102.6	LOERCH	MN	CROW WING	N12
52212	109.8	BRAINERD	MN	CROW WING	N10, 12
52215	111.9	SPUR S04MP120.9	MN	CROW WING	N-12
52217	114.0	BAXTER	MN	CROW WING	N12
52226	123.2	PILLAGER	MN	CASS	N12
52235	131.9	MOTLEY	MN	MORRISON	N12
52240	137.0	NORTHERN MFG. SPUR	MN	TODD	N-12
00567	139.2	STAPLES	MN	TODD	N13

SUBDIVISION 5 - BOYLSTON TO CROOKSTON FREIGHT

OPERATING STATION NUMBER	MILEAGE	STATION		COUNTY	VALUATION SECTION
05013	0.0	BOYLSTON	WI	DOUGLAS	G1,2
05019	5.7	DEWEY	WI	DOUGLAS	G2
05021	9.3	WISCONSIN MINNESOTA LINE	WI		
05022	9.4	MINNESOTA WISCONSIN LINE	MN		
05023	9.6	STATE LINE TOWER	WI	DOUGLAS	G2
05024	10.2	WISCONSIN MINNESOTA LINE	WI		
05029	15.7	ALFORD	MN	CARLTON	G35
05032	19.1	CARLTON TOWER	MN	CARLTON	G35
05033	19.5	CARLTON	MN	CARLTON	N2, 2A, 2B, 12, G35
05036	21.7	SCANLON	MN	CARLTON	N2B
05037	24.3	CLOQUET BOX SPUR	MN	CARLTON	N-2B
05039	25.5	CLOQUET	MN	CARLTON	N2B, G36, 35
05055	42.0	BROOKSTON	MN	ST. LOUIS	G36
05056	42.2	CASCO	MN	ST. LOUIS	G46
05063	49.8	PAUPORES	MN	ST. LOUIS	G36
05068	55.4	MIRBAT	MN	ST. LOUIS	G36
05073	59.8	FLOODWOOD	MN	ST. LOUIS	G36
05079	65.9	ISLAND	MN	ST. LOUIS	G36
05080	66.8	HARTLEYS SPUR	MN	ST. LOUIS	G36
05086	72.6	WAWINA	MN	ITASCA	G36
05090	76.4	SWAN RIVER	MN	ITASCA	G36
05095	81.4	WARBA	MN	ITASCA	G36
05099	85.3	PHILBIN	MN	ITASCA	G36
05102	0.0	BLACKBERRY	MN	ITASCA	G36
05105	92.7	NASHAUK JUNCTION	MN	ITASCA	G36, 48
05106	92.8	GUNN	MN	ITASCA	G36
05109	95.9	GRAND RAPIDS	MN	ITASCA	G36
05112	0.2	TIOGA	MN	ITASCA	G36
05113	99.6	SEYTON	MN	ITASCA	G36
05114	100.3	COHASSET MILL & LUMBER CO.	MN	ITASCA	G36
05115	101.3	COHASSET	MN	ITASCA	G36
05116	101.7	MINN. POWER AND LIGHT SPUR	MN	ITASCA	G36
05123	110.0	CHIPPEWA WOOD PROCESSING SPUR	MN	ITASCA	G36
05124	110.1	DEER RIVER	MN	ITASCA	G36
05131	117.2	BALL CLUB	MN	ITASCA	G42A
05144	130.1	BENA	MN	CASS	G42A
05151	137.7	SCHLEY	MN	CASS	G42A
05153	139.7	SOD JCT.	MN	CASS	G42A
05156	143.0	WEBSTER LUMBER CO.	MN	CASS	G42A
05163	149.2	CASS LAKE	MN	CASS	G42A
05164	149.5	SAUK CENTRE LINE JCT	MN	STEARNS	G19, 42A, 42B
05165	150.5	MESABI DAKOTA DIVISION	MN		
05167	153.5	FARRIS	MN	HUBBARD	G42B
05172	158.8	ROSBY	MN	HUBBARD	G42B
05177	163.4	BEMIDJI TOWER	MN	BELTRAMI	G42B
05178	164.4	BEMIDJI	MN	BELTRAMI	N19, 19A, G42B
05179	166.9	AIRPORT SPUR	MN	BELTRAMI	
05181	166.9	RASSMUSSEN BROS CONSTR CO	MN	BELTRAMI	G42B
05184	170.5	WILTON	MN	BELTRAMI	G42B
05190	176.6	SOLWAY	MN	BELTRAMI	G42B
05196	182.8	SHEVLIN	MN	CLEARWATER	G42B
05197	182.9	FA BLAKESLEE MILL SPUR	MN	CLEARWATER	G42B
05202	188.1	MINNESOTA PIPE LINE	MN		G42B
05203	189.5	BAGLEY	MN	CLEARWATER	G42B
05211	196.8	EBRO	MN	CLEARWATER	G42B
05216	202.8	LENGBY	MN	POLK	G42B
05224	209.8	FOSSTON	MN	POLK	G30
05231	217.3	MCINTOSH	MN	POLK	G30
05237	223.3	ERSKINE	MN	POLK	G30
05243	229.0	SOLAR GAS	MN	POLK	G30
05244	229.9	MENTOR	MN	POLK	G30
05250	235.7	DUGDALE	MN	POLK	G30
05251	236.7	TILDEN JCT.	MN	POLK	G30
05255	241.2	BENOIT	MN	POLK	G30
05259	244.8	BENOIT PIT	MN	POLK	G30
05262	248.2	BURWELL	MN	POLK	G30
05265	253.2	REDLAND JCT.	MN	POLK	G30
05268	256.2	CROOKSTON JCT	MN	POLK	G24, 30
05269	257.3	GRAND FORKS JCT	MN	POLK	G24
05270	255.6	CROOKSTON FREIGHT	MN	POLK	N15, G24

WISCONSIN DIVISION
SUBDIVISION 6 - BROOK PARK TO ST CLOUD

OPERATING STATION NUMBER	MILEAGE	STATION		COUNTY	VALUATION SECTION
06057	0.0	BROOK PARK	MN	PINE	G33
07439	10.7	KANABEC HDWE. CO. SPUR	MN	PINE	G14
07444	16.1	QUAMBA	MN	KANABEC	G14
07438	11.7	MORA	MN	KANABEC	G14
07431	18.8	OGILVIE	MN	RENNVILLE	G14
07424	25.7	BOCK	MN	MILLE LACS	G14
07418	30.9	MILACA	MN	MILLE LACS	G14
07415	34.2	FORESTON	MN	MILLE LACS	G14
07417	36.9	MILACA JCT	MN	MILLE LACS	G13, 14
07409	40.0	OAKS	MN	BENTON	G14
07404	45.0	FOLEY	MN	BENTON	G14
07407	47.3	RONNEBY	MN	BENTON	G14
07400	48.3	PARENT	MN	BENTON	G14
07393	56.4	EAST ST. CLOUD	MN	BENTON	G12, 14, 17
00501	57.4	ST. CLOUD PASSENGER	MN	STEARNS	N9, G17

SUBDIVISION 7 - ASHLAND TO CENTRAL AVE

OPERATING STATION NUMBER	MILEAGE	STATION		COUNTY	VALUATION SECTION
51900	0.0	ASHLAND	WI	ASHLAND	N1
51902	2.9	MIDLAND SERVICES, INC.	WI	ASHLAND	
51905	4.6	ASHLAND JCT.	WI	ASHLAND	N1
51911	10.2	MOQUAH	WI	BAYFIELD	N1
51917	16.3	INO	WI	BAYFIELD	N1
51924	23.8	TOP SIDE	WI	BAYFIELD	N1
51928	28.3	SPUR S11MP028.3	WI	BAYFIELD	N-1
51929	28.6	IRON RIVER	WI	BAYFIELD	N1
51933	32.3	MUSKEG	WI	BAYFIELD	N1
51937	36.3	BRULE	WI	DOUGLAS	N1
51942	41.5	BLUEBERRY	WI	DOUGLAS	N1
51944	44.0	MAPLE	WI	DOUGLAS	N1
51949	48.1	POPLAR	WI	DOUGLAS	N1
51951	50.2	WENTWORTH	WI	DOUGLAS	N1
51957	56.7	CUTTER	WI	DOUGLAS	N1
51962	61.7	ALLOUEZ	WI	DOUGLAS	N1
51963	63.2	EAST END	WI	DOUGLAS	N3
51965	64.8	HILL AVE.	WI	DOUGLAS	N3
51966	66.3	SDD LINE CROSSING	WI	DOUGLAS	N3
05008	67.3	CENTRAL AVE.	WI	DOUGLAS	N3, G1

SUBDIVISION 8 - NEW DULUTH TO SUPERIOR

OPERATING STATION NUMBER	MILEAGE	STATION		COUNTY	VALUATION SECTION
51983	0.0	NEW DULUTH	MN	ST. LOUIS	N1A
51980	2.7	MORGAN PARK	MN	ST. LOUIS	N1A
51979	4.3	RIVERSIDE	MN	HENNEPIN	N1A
51978	4.3	RIVERSIDE JCT.	MN	ST. LOUIS	N1A
52106	6.8	WEST DULUTH JCT.	MN	ST. LOUIS	N1A
51976	7.0	ZENITH FURNACE	MN	ST. LOUIS	N1
51975	7.9	BERWIND JCT.	MN	ST. LOUIS	N1
51974	8.7	WISCONSIN-MINNESOTA STATE LINE	WI		N-4
05004	10.5	SUPERIOR	WI	DOUGLAS	N3, G1

WISCONSIN DIVISION

SUBDIVISION 9 - BROOKSTON TO GUNN

OPERATING STATION NUMBER	MILEAGE	STATION	COUNTY	VALUATION SECTION
05055	0.0	BROOKSTON	MN ST. LOUIS	G36
52306	5.2	ARLBERG	MN ST. LOUIS	G37
52311	11.1	BADEN	MN ST. LOUIS	G37
52325	24.7	FERMOY	MN ST. LOUIS	G37
52331	30.6	CASCO	MN ST. LOUIS	G46
52338	37.7	ONEGA	MN ST. LOUIS	G46
52403	0.5	STEVENSON, LAMBERTON, MAHONING CONCE	MN ST. LOUIS	G38
52404	0.7	MAHONING, N. UND, MAHONING GRP. IV	MN ST. LOUIS	G38
52405	1.8	HULL CRUSHER	MN ST. LOUIS	G40
52406	2.0	MORTON	MN ST. LOUIS	G40
52401	50.3	KELLY LAKE	MN ST. LOUIS	G38
52352	2.5	NATIONAL TACONITE	MN ST. LOUIS	G41
52350	51.6	KEEWATIN SA, MILL SPUR	MN ST. LOUIS	G41
52354	53.7	KEEWATIN	MN ST. LOUIS	G41
52355	55.1	MOORE	MN ITASCA	G41
52356	2.0	MESABI CHIEF WASHER, AROMAC, PERRY	MN ITASCA	G41
52358	58.2	MINN. POWER & LIGHT SPUR	MN ITASCA	G41
52360	59.1	YORK MINE SPUR	MN ITASCA	G48
52357	1.6	O'BRIEN	MN ST. LOUIS	G41
52361	0.1	HAWKINS (HACKILICAN)	MN ST. LOUIS	G48
52362	59.3	NASHHAUK	MN ST. LOUIS	G48
52363	60.1	QUINN-HARRISON SPUR	MN ITASCA	G48
52364	61.4	KEVIN SIDING	MN ITASCA	G48
52365	0.7	BUTLER TACONITE	MN ITASCA	G48
52366	61.6	PATRICK & KEVIN MINE SPURS	MN ST. LOUIS	G48
52367	62.3	RYAN AND GILLIS SPUR	MN ITASCA	G48
52368	64.1	HILL ANNEX BENEF. PLANT SPUR	MN ITASCA	G48
52369	64.3	CALUMET-MARBLE-DM&IR JCT.	MN ITASCA	G48
52370	1.4	HILL ANNEX CRETA	MN ST. LOUIS	G48
52371	0.6	HILL ANNEX WASHER	MN ITASCA	G48
52374	0.7	HILL ANNEX FINES, HILL TRUMBULL WA	MN ST. LOUIS	G48
52372	65.5	CALUMET-MARBLE DM&IR CONN	MN ITASCA	G48
52373	65.9	CALUMET	MN ITASCA	G48
52375	70.3	HOLMAN JCT.	MN ST. LOUIS	G48
52376	71.3	TACONITE JCT.	MN ITASCA	G48
52377	73.1	BOVEY	MN ITASCA	G48
52378	0.8	HUNNER	MN ITASCA	G48
52379	75.0	JCT. DM & IR-G.N.	MN ITASCA	G48
52380	74.7	OIL SPUR	MN ITASCA	G48
52381	0.1	CANISTEO, DANUBE	MN ITASCA	G48
52382	75.9	CANISTEO	MN ITASCA	G48
52383	0.4	WEST HILL	MN ITASCA	G48
52384	1.6	JESSIE	MN ST. LOUIS	G48
52385	2.4	GREENWAY	MN ST. LOUIS	G48
05106	81.0	GUNN	MN ITASCA	G36

SUBDIVISION 10 - KELLY LAKE TO VIRGINIA

OPERATING STATION NUMBER	MILEAGE	STATION	COUNTY	VALUATION SECTION
52401	0.0	KELLY LAKE	MN ST. LOUIS	G38
52402	0.2	KELLY LAKE YARD	MN ST. LOUIS	G38
52408	3.9	HIBBING	MN ST. LOUIS	G40
52409	4.9	RUBY JCT.	MN ST. LOUIS	G40
52410	4.9	INDUSTRIAL SITE-BULK OIL STAS.	MN ST. LOUIS	G40
52411	5.3	SUSQUEHAMA MINE SPUR	MN ST. LOUIS	G40
52412	6.4	EMMERT	MN ST. LOUIS	G40
52413	6.5	WEBB LINE JCT.-CONN TO MINE SPURS	MN ST. LOUIS	G40
52414	6.8	EMMERT YARD	MN ST. LOUIS	G40
52415	0.6	DUNWOODY	MN ST. LOUIS	G40
52416	9.0	WILPEN JCT.	MN ST. LOUIS	G40
52418	9.4	ST. CLAIR JCT.	MN ST. LOUIS	G40
52419	10.0	SHENANGO-HARTLY MINE SPUR	MN ST. LOUIS	G38
52420	11.1	HUGH-HARRISON-CHATACO SPUR	MN ST. LOUIS	G38
52421	11.5	CHISHOLM	MN ST. LOUIS	G38
52422	9.8	ELBERN SIDING	MN ST. LOUIS	G40
52423	1.2	GRANT	MN ST. LOUIS	G39
52424	1.3	JUDSON MINE SPUR	MN ST. LOUIS	G39
52425	2.9	ELBERN	MN ST. LOUIS	G40
52426	13.3	BUHL	MN ST. LOUIS	G39
52430	1.4	WANLESS	MN ST. LOUIS	G39
52427	13.5	SHERWOOD JCT.	MN ST. LOUIS	G39
52431	15.2	LUCKNOW	MN ST. LOUIS	G39
52432	15.5	DORMER JCT.	MN ST. LOUIS	G39
52435	16.2	ELLIOT SIDING	MN ST. LOUIS	G39
52436	22.6	WACOOTAH STORAGE TRACK	MN ST. LOUIS	G39
52437	22.2	HANNAH B & PILOT MINE SPURS	MN ST. LOUIS	G39
52438	24.0	WACOOTAH JCT.	MN	G39
52439	24.4	COLUMBIA MINE SPUR	MN ST. LOUIS	G39
52440	25.1	VIRGINIA	MN ST. LOUIS	G39

WISCONSIN DIVISION

SUBDIVISION 11 - TILDEN JCT TO WARROAD

OPERATING STATION NUMBER	MILEAGE	STATION	COUNTY	VALUATION SECTION
05251	0.0	TILDEN JCT.	MN	G30
55201	0.4	TILDEN	MN	G28
55204	4.4	DELRME	MN	N16,G16
55208	7.6	PERAULT	MN	N16,G16
55211	10.8	G. N. JCT.	MN	G28
55212	11.9	INDUSTRIAL SPUR	MN	G28
55213	13.8	REO LAKE FALLS	MN	N16,G28
55223	24.0	ST. HILAIRE	MN	G28
55230	31.2	THIEF RIVER FALLS	MN	G28
55227	34.2	NORTHWEST PELLET ASSN SPUR	MN	
55233	33.6	NORTHWEST PELLET ASSN.	MN	G29
55234	34.3	THIEF RIVER FALLS-SOO LINE CONN.	MN	G29
55243	43.6	HOLT	MN	G29
55253	53.5	MIDDLE RIVER	MN	G29
55261	61.9	STRATHCONA	MN	G29
55271	72.1	GREENBUSH	MN	G29
55281	81.5	BADGER	MN	G47
55288	88.4	FOX	MN	G47
55290	90.5	ROSEAU PIT	MN	G47
55293	93.5	FARM SERVICE EQUIP. SPUR	MN	
55294	94.5	ROSEAU	MN	G47
55303	103.6	SALOL	MN	G47
55312	112.2	LYELL PRODUCE CO. SPUR	MN	G47
55313	115.0	MARVIN ELEV. SPUR	MN	G47
55314	115.1	RALSTON PURINA SPUR	MN	
55315	115.8	WARROAD	MN	G47

SUBDIVISION 12 - CROOKSTON YARD TO NOYES

OPERATING STATION NUMBER	MILEAGE	STATION	COUNTY	VALUATION SECTION
C5270	0.0	CROOKSTON YARD	MN	N15,G24
09288	3.6	NOYES JCT.	MN	G24
09289	3.8	AGRICULTURAL EXP. SPUR	MN	G24
09293	8.5	SHIRLEY	MN	G24
09301	15.8	EUCLID	MN	G24
09309	23.9	ANGUS	MN	G24
09314	28.9	ROAN	MN	G24
09316	31.8	FERTILIZER SPUR	MN	G24
09317	32.3	WARREN	MN	G24
09318	33.3	BEEF TRACK	MN	G24
09319	33.0	EARL SWANSON SPUR	MN	
09321	36.4	LUNA	MN	G24
09325	40.2	AMERICAN SUGAR BEET TRACK	MN	G24
09327	42.1	ARGYLE	MN	G24
09334	49.4	BOROWICZ SPUR	MN	G24
09335	50.5	STEPHEN	MN	G24
09336	51.1	STEPHEN-AMERICAN	MN	G24
09344	59.3	DONALDSON	MN	G24
09349	63.8	KENNEDY	MN	G24
09350	64.5	S. P. LIPCEMA POTATO WHSE. SPUR	MN	G24
09357	72.3	GEORGE WELESKI SPUR	MN	
09358	73.0	HALLOCK	MN	G24
09363	78.6	NORTHCOTE	MN	G24
09364	80.0	HILL SIDING	MN	G24
09370	85.2	HUMBOLDT	MN	G24
09376	91.4	ST. VINCENT	MN	G24
09378	93.2	NOYES	MN	G24

SUBDIVISION 13 - G.N. JCT TO CARTHAGE JCT

OPERATING STATION NUMBER	MILEAGE	STATION	COUNTY	VALUATION SECTION
55211	0.0	G. N. JCT.	MN	G28
55110	9.1	DOROTHY	MN	N16
55125	24.7	KEY WEST	MN	N16,16A
55156	5.9	SHERACK	MN	N16A
55090	31.1	CARTHAGE JCT.	MN	N15

WISCONSIN DIVISION
SUBDIVISION 14 - SAUK CENTER TO CASS LAKE


OPERATING STATION NUMBER	MILEAGE	STATION	COUNTY	VALUATION SECTION
09104	0.0	SAUK CENTRE	MN	STEARNS
09105	0.3	PARK RAPIDS JCT.	MN	STEARNS
53000	0.1	WILLMAR MESABI DIVISION POINT	MN	STEARNS
53001	0.4	SAUK CENTRE-N.P.RY.CONN.	MN	STEARNS
53010	10.2	LITTLE SAUK	MN	TODD
53018	18.5	LONG PRAIRIE	MN	TODD
53019	18.9	PRAIRIE PACKING CO. 'SPUR	MN	TODD
53020	20.1	REDWOOD RENDERING CO.	MN	TODD
53021	20.2	MIDLAND CO-OP. SPUR	MN	TODD
53026	26.4	BROMERVILLE	MN	TODD
53031	30.9	CLARISSA GRAVEL PIT	MN	TODD
53032	31.8	CLARISSA	MN	TODD
53036	36.5	EAGLE BEND	MN	TODD
53044	44.0	BERTHA	MN	TODD
53048	48.0	HEWITT	MN	TODD
00585	56.1	WADENA	MN	WADENA
53070	70.4	SEBEKA	MN	WADENA
53071	70.9	LAND O'LAKES CREAMERY SPUR.	MN	CROW WING
53079	79.1	MENAHGA	MN	WADENA
53091	91.1	PARK RAPIDS	MN	HUBBARD
53103	103.0	NEVIS	MN	HUBBARD
53109	109.3	AKELEY	MN	HUBBARD
52594	118.8	WALKER	MN	CASS
53131	128.9	WILKINSON	MN	CASS
05163	140.3	CASS LAKE	MN	CASS

BURLINGTON NORTHERN INC.

FARGO DIVISION

B. V. COYER, Division Superintendent
P. L. WESTINE, Asst. Superintendent
R. E. JAEB, Master Mechanic
J. L. DUVAL, Division Roadmaster
D. H. BURN, Trainmaster
A. W. FOSS, Trainmaster
P. D. PHILLIPS, Terminal Trainmaster
M. M. GANSER, Roadmaster
R. W. GRUBB, Roadmaster
F. D. MERRICK, Roadmaster
L. B. SAUER, Roadmaster
G. G. STEINWAND, Roadmaster
G. E. WEBSTER, Roadmaster
O. R. TVENGE, Roadmaster

Fargo	ND
Fargo	ND
Fargo	ND
Fargo	ND
Fargo	ND
Jamestown	ND
Fargo	ND
Fargo	ND
Breckenridge	ND
Fargo	ND
Wadena	MN
Jamestown	ND
Fargo	ND
Jamestown	ND



FARGO DIVISION
SUBDIVISION 1 - STAPLES TO JAMESTOWN

OPERATING STATION NUMBER	MILEAGE	STATION		COUNTY	VALUATION SECTION
00567	0.0	STAPLES	MN	TODD	N13
00574	6.9	ALDRICH	MN	WADENA	N13
00578	10.9	VERNDALE	MN	WADENA	N13
00584	16.8	WADENA JUNCTION	MN	WADENA	G18
00585	17.6	WADENA	MN	WADENA	N13, G18
00586	19.2	FERGUS FALLS BR	MN	OTTER TAIL	N-13, N-14
00590	22.5	BLUFFTON	MN	OTTER TAIL	N13
00598	30.5	NEW YORK MILLS	MN	OTTER TAIL	N13
00608	41.2	PERHAM	MN	OTTER TAIL	N13
00619	52.3	FRAZEE	MN	BECKER	N13
00627	60.8	ICE HOUSE	MN	BECKER	N13
00629	62.0	DETROIT LAKES	MN	BECKER	N13
00632	65.5	RICHARDS SPUR	MN	BECKER	N13
00636	69.1	AUDUBON	MN	BECKER	N13
00641	73.7	LABELLE	MN	BECKER	N13
00642	74.7	LAKE PARK	MN	BECKER	N13
00648	81.3	DALE	MN	CLAY	N13
00650	82.6	MANITOBA JCT.	MN	CLAY	N13
00653	86.4	HAWLEY	MN	CLAY	N13
00661	93.7	WITHEROW	MN	CLAY	N13
00668	100.9	GLYNDON	MN	CLAY	N13, G24
00673	106.3	DILWORTH	MN	CLAY	N13
00675	109.0	MOORHEAD JCT.	MN	CLAY	G22, 23
00677	106.7	MINNESOTA-NORTH DAKOTA STATE LINE	MN		N13
00679	111.7	FARGO	ND	CASS	N1, 4, G12
00671	114.9	INTERNATIONAL HARVESTER	ND	CASS	N1
00683	116.0	WEST FARGO	ND	CASS	N1, G9
56103	116.4	UNION STOCKYARD CO. PLANT	ND	CASS	G9
00686	119.0	FIFE	ND	CASS	N1
00690	123.3	MAPLETON	ND	CASS	N1
00692	125.7	NORPAK	ND	CASS	N1
00695	128.6	DALRYMPLE	ND	CASS	N1
00698	130.9	CASSELTON	ND	CASS	N1, 6, G4
03270	137.4	WHEATLAND	ND	CASS	N1
03273	141.3	MAGNOLIA	ND	CASS	N1
03279	146.9	BUFFALO	ND	CASS	N1
03285	152.8	TOWER CITY	ND	CASS & BARNES	N1
03288	155.6	KOLDOK	ND	BARNES	N1
03290	158.4	ORISKA	ND	BARNES	N1
03296	163.5	PEAK	ND	BARNES	N1
03301	168.8	VALLEY CITY	ND	BARNES	N1
03306	173.1	BEREA	ND	BARNES	N1
03312	179.2	SANBORN	ND	BARNES	N1, 7
03317	184.5	ECKELSON	ND	BARNES	N1
03321	188.4	URBANA	ND	BARNES	N1
03325	192.2	SPIRITWOOD	ND	STUTSMAN	N1
03331	198.3	BLOOM	ND	STUTSMAN	N1
03336	202.8	JAMESTOWN	ND	STUTSMAN	N1, 8, 9

FARGO DIVISION

SUBDIVISION 2 - RICE JCT TO FARGO JCT

OPERATING STATION NUMBER	MIILEAGE	STATION	COUNTY	VALUATION SECTION
07388	0.0	RICE JCT.	MN	STEARNS
09070	6.1	ST. JOSEPH	MN	STEARNS
09072	8.8	COLLEGEVILLE	MN	STEARNS
09078	14.3	AVON	MN	STEARNS
09084	20.3	ALBANY	MN	STEARNS
09090	26.6	FREEMPORT	MN	STEARNS
09094	31.9	KRAFT FOODS	MN	STEARNS
09096	32.6	MELROSE	MN	STEARNS
09104	40.9	SAUK CENTRE	MN	STEARNS
09112	48.7	WEST UNION	MN	TODD
09118	54.5	OSAKIS	MN	DOUGLAS AND TODD
09124	60.1	NELSON	MN	DOUGLAS
09127	64.1	GENEVA BEACH	MN	FREEBORN
09128	65.7	ALEXANDRIA	MN	DOUGLAS
09129	65.9	ALEXANDRIA-PASSENGER	MN	MCKENZIE
09130	66.5	GREAT LAKES PIPE LINE	MN	DOUGLAS
09136	72.3	GARFIELD	MN	DOUGLAS
09141	78.0	BRANDON	MN	DOUGLAS
09147	83.2	EVANSVILLE	MN	DOUGLAS
09151	88.2	MELBY	MN	DOUGLAS
09155	92.1	ASHBY	MN	GRANT
09163	99.8	DALTON	MN	OTTER TAIL
09172	109.1	PYROFAX SPUR	MN	OTTER TAIL
09173	109.6	OCCIDENTAL AGRICULTURAL CHEM. CORP	MN	OTTER TAIL
09174	110.4	PELICAN RAPIDS LINE	MN	OTTER TAIL
09175	110.9	FERGUS FALLS	MN	OTTER TAIL
09177	112.1	ASYLUM SPUR	MN	OTTER TAIL
09183	119.2	CARLISLE	MN	OTTER TAIL
09191	127.8	ROTHSAY	MN	WILKIN & OTTER TAIL
09198	134.6	LAWDALE	MN	WILKIN
09205	141.7	BARNESVILLE	MN	CLAY
53704	147.3	GARY L. SMITH POTATO WHSE.	MN	CLAY
53705	147.8	BUTENHOFF AND HANSON POTATO WAREHO	MN	CLAY
53706	149.4	CHESTER POSSEHL POTATO WAREHOUSE	MN	CLAY
53707	149.8	BAKER	MN	CLAY
53714	156.3	SABIN	MN	CLAY
53717	159.8	AGSCO INC. SPUR	MN	CLAY
53220	163.6	FARGO MOORHEAD ASPHALT CO.	MN	CLAY
10037	162.6	DIVISION POINT	MA	CLAY
10038	162.9	NORTHLAND CHEMICAL	MN	CLAY
10039	163.8	STANDARD OIL TANK FRM	MN	CLAY
10040	164.2	MOORHEAD JUNCTION	MN	CLAY
00675	164.3	MOORHEAD JCT.	MN	CLAY
10042	164.7	CROOKSTON LINE JCT	MN	CLAY
00676	165.2	MOORHEAD	MN	CLAY
00677	165.6	MINNESOTA-NORTH DAKOTA STATE LINE	MN	
10046	166.0	SURREY LINE JCT	MN	
00678	166.2	FARGO-PASSENGER	ND	CASS
00679	166.2	FARGO FREIGHT	ND	CASS
00681	169.5	INTERNATIONAL HARVESTER SPUR	ND	CASS
10049	167.2	FARGO JCT.	ND	CASS

FARGO DIVISION

SUBDIVISION 3 - WADENA TO OAKES

OPERATING STATION NUMBER	MILEAGE	STATION	COUNTY	VALUATION SECTION
00585	0.0	WADENA	MN	N13,618
00587	1.9	WADENA JCT.	MN	N13
53210	10.3	DEER CREEK	MN	N14
53218	18.0	HENNING	MN	N14
53224	24.2	VINING	MN	N14
53229	29.5	CLITHERAL	MN	N14
53233	33.3	BATTLE LAKE	MN	N14
53241	41.2	UNDERWOOD	MN	N14
53246	46.3	WALL LAKE	MN	N14
53250	50.7	HOOT LAKE	MN	N14
53251	51.8	G.N. CONN.	MN	N-14
09175	51.5	FERGUS FALLS	MN	N14,G17
53253	52.4	FERGUS FOUNDRY SPUR	MN	N14
53254	52.7	FERGUS FALLS RENDERING CO.	MN	N14
53258	57.9	FRENCH	MN	N14
53501	0.1	WEST N.P.RY.JCT.	MN	N14
53602	0.3	EAST N.P.RY.JCT.	MN	G17
53608	8.4	G.N. INDUSTRIAL SPUR	MN	G17
53612	11.4	ELIZABETH	MN	N14
53616	15.2	ERHARD	MN	N14
53622	21.7	PELICAN RAPIDS	MN	G21
53263	63.1	FOXHOME	MN	G21
53268	67.9	EVERDELL	MN	N14
53276	75.0	GN CONN.	MN	N-14
03204	76.6	BRECKENRIDGE	MN	N14,G4
03206	76.9	MINNESOTA-NORTH DAKOTA STATE LINE	MN	
03207	77.5	WAPETON	ND	N5,G4
53284	84.1	FARMINGTON	ND	N5
53288	88.0	FAIRVIEW JCT.	ND	N5,5A
53403	3.0	MATHEWS	ND	N5A
53408	7.8	KEYSTONE	ND	N5A
53409	8.6	GREAT BEND	ND	N5A
53291	90.5	MOORETON	ND	N5
53297	96.5	BARNEY	ND	N5
53303	102.7	WYNOMERE	ND	N5
53312	112.5	DE LAMERE	ND	N5
53319	118.6	MILNOR	ND	N5
53322	124.1	HOVING	ND	N5
53329	129.0	GWINNER	ND	N5
53336	136.1	STIRUM	ND	N5
53343	143.5	CRETE	ND	N5
56969	151.5	OAKES	ND	N4A,5

SUBDIVISION 4 - RUTLAND TO FORBES

OPERATING STATION NUMBER	MILEAGE	STATION	COUNTY	VALUATION SECTION
54657	0.0	RUTLAND	ND	G2
54658	0.1	FORBES LINE JCT.	ND	G2,3
54919	18.8	STRAUBVILLE	ND	G2
54935	35.0	GUELPH	ND	G2
54942	42.0	SILVER LEAF	ND	G2
54949	49.6	ELLENDALE	ND	G2
54963	63.0	FORBES	ND	G2

SUBDIVISION 5 - MANITOBA JCT TO REDLAND JCT

OPERATING STATION NUMBER	MILEAGE	STATION	COUNTY	VALUATION SECTION
00650	0.0	MANITOBA JCT.	MN	N13
55005	5.0	HITTERDAL	MN	N15
55012	11.9	ULEN	MN	N15
55019	18.9	SYRE	MN	N15
55025	24.6	TWIN VALLEY	MN	N15
55032	32.8	GARY	MN	N15
55038	38.8	FLAMING	MN	N15
55044	44.4	FER TILE	MN	N15
55052	52.3	MELVIN	MN	N15
55053	53.4	THORSON PIT	MN	N15
55054	54.2	SPRING PIT	MN	N15
55060	60.3	HAROLD	MN	N15
05265	66.8	REDLAND JCT.	MN	G30

FARGO DIVISION

SUBDIVISION 6 - BARNESVILLE TO M N JCT

OPERATING STATION NUMBER	MILEAGE	STATION		COUNTY	VALUATION SECTION
09205	0.0	BARNESVILLE	MN	CLAY	G17
09206	0.0	BARNESVILLE JCT	MN	CLAY	G17, 23, 24
09213	6.8	DOWNER	MN	CLAY	G24
09214	7.9	DOWNER-PIT	MN	CLAY	G24
09222	17.2	GLYNDON CONNECTION	MN	CLAY	G24
00668	16.4	GLYNDON	MN	CLAY	N13, G24
09224	17.6	GLYNDON JUNCTION	MN	CLAY	G24
09229	23.1	AVERILL	MN	CLAY	G24
09237	31.0	FELTON	MN	CLAY	G24
09244	38.1	BORUP	MN	NORMAN	G24
09249	46.7	AMERICAN OIL CO	MN	NORMAN	G24
09251	45.6	AMERICAN OIL CO SPUR	MA	NORMAN	
09252	46.3	ADA	MN	NORMAN	G24
09253	47.9	ADA-AMERICAN CRYST	MN	NORMAN	G24
09257	51.3	HADLER	MN	NORMAN	G24
09262	56.1	LOCKHART	MN	NORMAN	G24
09270	63.3	BELTRAMI	MN	POLK	G24
09275	69.3	GREENVIEW	MN	POLK	G24
09285	78.5	M N JCT	MN	POLK	G24, 25

SUBDIVISION 7 - MOORHEAD TO M N JCT

OPERATING STATION NUMBER	MILEAGE	STATION		COUNTY	VALUATION SECTION
00676	0.0	MOORHEAD	MN	CLAY	N13,G23
56002	2.8	BINGHAM	MN	CLAY	G25
56008	8.5	KRAGNES	MN	CLAY	G25
56015	15.3	GEORGETOWN	MN	CLAY	G25
56022	22.0	PERLEY	MN	NORMAN	G25
56026	26.5	BEET TRACK	MN	NORMAN	G25
56028	28.0	HENDRUM	MN	NORMAN	G25
56034	34.1	HALSTAD	MN	NORMAN	G25
56041	41.6	SHELLY	MN	NORMAN	G25
56045	45.4	NIELSVILLE-AMER CRYSTALSUGARCO SDG	MN	POLK	G25
56046	46.4	NIELSVILLE	MN	POLK	G25
56052	52.0	CLIMAX	MN	POLK	G25
56057	57.9	ELDRED	MN	POLK	G25
56063	63.8	GIRARD	MN	POLK	G25
56064	66.0	WILDS	MN	POLK	G25
56065	66.2	CARGILL ELEVATOR SPUR	MN	POLK	G25
56066	66.2	RED RIVER ALFALFA CO SPUR	MN	POLK	G25
09285	66.4	M N JCT	MN	POLK	G24, 25

SUBDIVISION 8 - FARGO TO STREETER

OPERATING STATION NUMBER	MILEAGE	STATION		COUNTY	VALUATION SECTION
00679	0.0	FARGO	ND	CASS	N1, 4, G12
56611	10.6	HRACE	ND	CASS	N4
56616	16.3	WARREN	ND	CASS	N4
03246	19.4	DAVENPORT	ND	CASS	N4, G4
56625	25.4	WOODS	ND	CASS	N4
56629	29.1	LEONARD	ND	CASS	N4
56641	41.7	SHELDON	ND	RANSOM	N4
56643	44.2	SOD LINE CONN.	ND	RANSOM	N-4
56651	50.7	BUTZVILLE	ND	RANSOM	N4
56656	56.4	LISBON	ND	RANSOM	N4
56664	64.0	ELLIOTT	ND	RANSOM	N4
56669	68.8	ENGLEVALE	ND	RANSOM	N4
56677	76.7	VERDNA	ND	LAMOURE	N4
56683	82.9	INDEPENDENCE	ND	LAMOURE	N4, 4A
56688	88.9	LAMOURE	ND	LAMOURE	N4, 8
56698	98.3	BERLIN	ND	LAMOURE	N4
56704	104.3	MEDBERRY	ND	LAMOURE	N4
56708	108.0	EDGELEY JCT.	ND	LAMOURE	N4
56710	116.6	EDGELEY	ND	LAMOURE	N4C
56714	114.3	DIESEM	ND	LAMOURE	N4
56722	122.1	JUD	ND	LAMOURE	N4
56729	129.4	ALFRED	ND	LAMOURE	N4
56737	136.6	GACKLE	ND	LDGAN	N4
56747	147.7	STREETER	ND	STUTSMAN	N4

FARGO DIVISION

SUBDIVISION 9 - CASSELTON TO MARION

OPERATING STATION NUMBER	MILEAGE	STATION		COUNTY	VALUATION SECTION
00698	0.0	CASSELTON	ND	CASS	N1,6,G4
56206	6.2	MYRA	ND	CASS	N6
56212	12.7	EMBDEN	ND	CASS	N6
56219	19.0	ALICE	ND	CASS	N6
56227	27.8	LUCCA	ND	BARNES	N6
56232	32.6	NOME	ND	BARNES	N6
56236	36.7	EASTEDGE	ND	BARNES	N6
56241	41.1	KATHRYN	ND	BARNES	N6
56247	47.7	HASTINGS	ND	BARNES	N6
56252	52.9	LITCHVILLE	ND	BARNES	N6
56260	60.3	MARION	ND	LAMOURE	N6

SUBDIVISION 10 - SANBORN TO MCHENRY

OPERATING STATION NUMBER	MILEAGE	STATION		COUNTY	VALUATION SECTION
03312	0.0	SANBORN	ND	BARNES	N1,7
57310	10.0	ROGERS	ND	BARNES	N7
57318	18.1	DAZEY	ND	BARNES	N7
57324	23.6	WALUM	ND	GRIGGS	N7
00757	26.7	HANNAFORD	ND	GRIGGS	N7,G9
57406	32.9	SHEPARD	ND	GRIGGS	N7
57410	36.8	COOPERSTOWN	ND	GRIGGS	N7
57419	45.6	JESSIE	ND	GRIGGS	N7
57425	51.3	BINFORD	ND	GRIGGS	N7
57430	56.2	MOSE	ND	GRIGGS	N7
57437	63.0	MCHENRY	ND	FOSTER	N7

SUBDIVISION 11 - DAKES TO LEEDS

OPERATING STATION NUMBER	MILEAGE	STATION		COUNTY	VALUATION SECTION
56969	D.D	OAKES	ND	DICKEY	N4A,5
56962	7.6	GLOVER	ND	DICKEY	N4A
56683	15.2	INDEPENDENCE	ND	LAMOURE	N4,4A
56688	20.5	LAMDURE	ND	LAMOURE	N4,8
56941	28.1	GRAND RAPIDS	ND	LAMOURE	N8
56933	36.7	DICKEY	ND	LAMOURE	N8
56926	43.0	ADRIAN	ND	LAMOURE	N8
56919	50.4	MONTPELIER	ND	STUTSMAN	N8
56913	56.4	YPSILANTI	ND	STUTSMAN	N8
56901	62.9	MID. CONT. RY. JCT	ND	STUTSMAN	N-6
56810	9.8	KLOZE	ND	STUTSMAN	
03336	69.1	JAMESTOWN	ND	STUTSMAN	N1,8,9
57507	75.6	PARK HURST	ND	STUTSMAN	N9
57513	82.6	BUCHANAN	ND	STUTSMAN	N9
57521	90.5	PINGREE	ND	STUTSMAN	N9,10
57528	97.0	EDMUNDS	ND	STUTSMAN	N9
57535	103.8	MELVILLE	ND	FOSTER	N9
57544	112.9	CARRINGTON	ND	FOSTER	N9,11
57548	117.5	GUPTILL	ND	FOSTER	N9
57552	121.2	BARLOW	ND	FOSTER	N9
00808	128.9	NEW ROCKFORD	ND	EDDY	N9,G9
57811	139.9	SHEYENNE	ND	EDDY	N9
57812	141.1	SHEYENNE GRAVEL SPUR	ND	EDDY	N-9
57820	148.7	BERON	ND	BENSON	N9,12
57824	152.6	LALLIE	ND	BENSON	N9
57831	159.5	MINNEWAUKAN	ND	BENSON	N9
57838	168.0	BRINSMADE	ND	BENSON	N9
05414	177.7	LEEDS	ND	BENSON	N9,9A,G17

FARGO DIVISION
SUBDIVISION 12 - PINGREE TO WILTON

OPERATING STATION NUMBER	MILEAGE	STATION		COUNTY	VALUATION SECTION
57521	0.0	PINGREE	ND	STUTSMAN	N9,10
57609	8.7	VASHTI	ND	STUTSMAN	N10
57615	15.5	GOLDWIN	ND	STUTSMAN	N10
57620	20.5	WOODWORTH	ND	STUTSMAN	N10
57632	31.9	PETTIBONE	ND	KIDDER	N10
57637	36.7	LAKE WILLIAMS	ND	KIDDER	N10
57645	45.1	ROBINSON	ND	KIDDER	N10
57655	55.1	TUTTLE	ND	KIDDER	N10
57663	63.3	ARENA	ND	BURLEIGH	N10
57669	69.1	WING	ND	BURLEIGH	N10
57681	81.2	REGAN	ND	BURLEIGH	N10
57686	86.3	STILL	ND	BURLEIGH	N10
57693	93.2	WILTON	ND	BURLEIGH & MC LEAN	N10

SUBDIVISION 13 - CARRINGTON TO TURTLE LAKE

OPERATING STATION NUMBER	MILEAGE	STATION		COUNTY	VALUATION SECTION
57544	0.0	CARRINGTON	ND	FOSTER	N9,11
57707	7.1	DOVER	ND	WELLS	N11
57713	13.0	SYKESTON	ND	WELLS	N11
57719	20.0	HEATON	ND	WELLS	N11
57727	27.7	BOWDON	ND	WELLS	N11
57732	33.1	CHASELEY	ND	WELLS	N11
57738	38.3	HURDSFIELD	ND	WELLS	N11
57747	47.9	GOODRICH	ND	SHERIDAN	N11
57754	54.3	DENHOFF	ND	SHERIDAN	N11
57763	63.3	MCCLUSKY	ND	SHERIDAN	N11
57769	69.8	PICARDVILLE	ND	SHERIDAN	N11
57776	76.3	MERCER	ND	MCLEAN	N11
57784	84.9	TURTLE LAKE	ND	MCLEAN	N11

SUBDIVISION 14 - OBERON TO ESMOND


OPERATING STATION NUMBER	MILEAGE	STATION		COUNTY	VALUATION SECTION
57820	0.0	OBERON	ND	BENSON	N9,12
57905	5.3	JOSEPHINE	ND	BENSON	N12
57910	10.3	FLORA	ND	BENSON	N12
57915	15.4	MADDOCK	ND	BENSON	N12
57920	20.4	HESPER	ND	BENSON	N12
57928	27.5	ESMOND	ND	BENSON	N12

BURLINGTON NORTHERN INC.

DAKOTA DIVISION

P. B. RASMUSSEN, Division Superintendent
C. K. KECK, Terminal Superintendent
R. L. BEEM, Asst. Superintendent
D. D. HOAG, Asst. Superintendent
E. D. SHABERT, Master Mechanic
M. J. JACOBSON, Division Roadmaster
G. D. ANDERSON, Trainmaster
G. L. PORTSCHE, Trainmaster
J. A. STAFFORD, Trainmaster
L. M. TERRY, Trainmaster
J. A. LEHN, Terminal Manager
G. W. HANSON, Roadmaster
J. C. AARDAHL, Roadmaster
J. J. HEINEN, Roadmaster
G. J. LIHUDIS, Roadmaster
C. C. CHINQUIST, Roadmaster
B. P. SERRANO, Roadmaster
G. N. RAS, SR., Roadmaster

Minot	ND
Minot	ND
Grand Forks	ND
Minot	ND
Minot	ND
Minot	ND
Grand Forks	ND
Minot	ND
Williston	ND
Grand Forks	ND
Minot	ND
Grand Forks	ND
Grand Forks	ND
Williston	ND
Williston	ND
Devils Lake	ND
Minot	ND
Rugby	ND



DAKOTA DIVISION

SUBDIVISION 1 - FARGO TO MINOT

OPERATING STATION NUMBER	MILEAGE	STATION		COUNTY	VALUATION SECTION
10049	0.0	FARGO JCT.	ND	CASS	G9,12
56101	2.9	WEST FARGO JCT.	ND	CASS	G9
56104	3.4	DIVISION POINT	ND	CASS	
56105	5.2	PINKHAM	ND	CASS	G9
56111	11.4	PROSPER	ND	CASS	G9
56116	15.6	NEWMAN	ND	CASS	G9
00707	21.8	VANCE	ND	CASS	G9
00713	27.9	MASON	ND	CASS	G9
00716	30.9	ERIE JCT.	ND	CASS	G9,8
00724	39.7	NOLAN	ND	CASS	G9
00725	39.9	JCT LINE TO CASSELTON	ND	CASS	G9,4
00731	47.1	WALDEN	ND	CASS	G9
00736	51.8	PILLSBURY	ND	BARNES	G9
00744	59.2	LIVERNE	ND	STEELE	G9
00750	65.5	KARNAK	ND	GRIGGS	G9
00757	71.9	HANNAFORD	ND	GRIGGS	N7,G9
00764	79.1	REVERE	ND	GRIGGS	G9
00770	85.3	SUTTON	ND	GRIGGS	G9
00777	92.3	GLENFIELD	ND	FDSTER	G9
00784	98.9	JUANITA	ND	FOSTER	G9
00790	105.3	GRACE CITY	ND	FOSTER	G9
00796	111.7	BRANTFORD	ND	EDDY	G9
00802	117.4	DUNDAS	ND	EDDY	G9
00807	122.2	NEW ROCKFORD JUNCTION	ND	EDDY	G9
00808	123.3	NEW ROCKFORD	ND	EDDY	N9,G9
00815	130.1	MUNSTER	ND	EDDY	G10
00820	135.8	BREMEN	ND	WELLS	G10
00827	141.7	HAMBERG	ND	WELLS	G10
00833	148.3	HEIMDAL	ND	WELLS	G10
00839	154.4	WELLSBURG	ND	WELLS	G10
00845	160.7	SELZ	ND	PIERCE	G10
00852	167.3	CLIFTON	ND	PIERCE	G10
00861	176.0	AYLMER	ND	PIERCE	G10
00870	185.8	GUTHRIE	ND	MCHENRY	G10
00876	191.2	RANGELEY	ND	MCHENRY	G10
00883	198.6	KARLSRUHE	ND	MCHENRY	G10
00886	201.4	FALSEN PIT	ND	MCHENRY	G10
00889	129.1	VERENDRYE	ND	MCHENRY	G10
00896	210.9	SIMCOE	ND	MCHENRY	G10
00902	217.3	GENOA	ND	MCHENRY	G10
00909	225.1	SURREY JCT	ND	WARD	G10,17
00910	226.8	GAVIN YARD FREIGHT	ND	WARD	G17
00911	227.3	GAVIN YARD	ND	WARD	G17
05495	224.9	SURREY	ND	WARD	G17
00912	227.3	SWENSON	ND	WARD	G17
00913	228.2	J. D. SWITCH	ND	WARD	G17
00914	228.8	JCT LINE TO TATMAN	ND	WARD	G17
00915	229.3	MINOT STOCK YARDS	ND	WARD	G17
58515	19.8	TATMAN	ND	WARD	G17
00916	232.1	MINOT	ND	WARD	G17
00917	232.4	MINOT-PASSENGER	ND	WARD	G17

SUBDIVISION 2 - CASSELTON TO NOLAN

OPERATING STATION NUMBER	MILEAGE	STATION		COUNTY	VALUATION SECTION
00698	0.0	CASSELTON	ND	CASS	N1,6,G4
00699	0.3	W. CASSELTON JCT	ND	CASS	G4,7
00709	10.7	ABSARAKA	ND	CASS	G4
00715	16.7	AYR	ND	CASS	G4
00723	21.0	ANETA LINE JCT	ND	CASS	G4,9
00724	24.3	NOLAN	ND	CASS	G9

SUBDIVISION 3 - CASSELTON TO VANCE

OPERATING STATION NUMBER	MILEAGE	STATION		COUNTY	VALUATION SECTION
00698	0.0	CASSELTON	ND	CASS	N1,6,G4
00699	0.3	W CASSELTON JCT	ND	CASS	G4,7
00705	7.0	AMENIA	ND	CASS	G7
00707	9.1	VANCE	ND	CASS	G9

DAKOTA DIVISION

SUBDIVISION 4 - MINOT TO BAINVILLE

OPERATING STATION NUMBER	MILEAGE	STATION		COUNTY	VALUATION SECTION
00916	0.0	MINOT	ND	WARD	G17
00919	1.2	GN INDUSTRIAL TRACK	ND	WARD	G17
00920	2.1	BUILDERS SUPPLY CO SPUR	ND	WARD	G17
00921	3.5	FARMERS UNION CENTRAL	ND	WARD	G17
00930	13.4	DES LACS	ND	WARD	G18
00934	17.5	LONETREE	ND	WARD	G18
00939	22.3	BERTHOLD	ND	WARD	G18
00949	32.0	TAGUS	ND	MOUNTRAIL	G18
00956	38.8	BLAISDELL	ND	MOUNTRAIL	G18
00963	45.8	PALERMO	ND	MOUNTRAIL	G18
00969	52.2	STANLEY LINE JCT	ND	MOUNTRAIL	G18
00970	53.7	STANLEY	ND	MOUNTRAIL	G18
00978	61.0	ROSS	ND	MOUNTRAIL	G18
00990	73.0	WHITE EARTH	ND	MOUNTRAIL	G18
00998	80.9	TIOGA	ND	WILLIAMS	G18
01003	86.4	TEMPLE	ND	WILLIAMS	G18
01009	92.7	RAY	ND	WILLIAMS	G18
01015	98.0	WHEELOCK	ND	WILLIAMS	G18
01020	103.0	EPPING	ND	WILLIAMS	G18
01026	109.1	SPRING BROOK	ND	WILLIAMS	G18
01033	117.8	DAKOTA SALT & CHEMICAL	ND	WILLIAMS	G18
01034	118.5	WILLISTON STOCK YARDS	ND	WILLIAMS	G18
01035	118.9	WILLISTON BASIN REFINERY	ND	WILLIAMS	G18
01036	120.0	WILLISTON	ND	WILLIAMS	G18
01037	120.7	WILLISTON PASSENGER	ND	WILLIAMS	G18
01039	113.0	FARMERS UNION OIL CO	ND	WILLIAMS	G27
01044	127.0	TODD	ND	WILLIAMS	G27
01049	132.0	TRENTON	ND	WILLIAMS	G27
01053	135.9	MARLEY BEET TRACK	ND	WILLIAMS	G27
01057	140.5	FT. BUFORD	ND	WILLIAMS	G27
01060	143.1	NORTH DAKOTA-MONTANA STATE LINE	ND	WILLIAMS	
01063	145.9	SNOWDEN	MT	ROOSEVELT	G1,29
01068	151.6	LAKE SIDE	MT	ROOSEVELT	G1
01075	157.8	BAINVILLE	MT	ROOSEVELT	G1

SUBDIVISION 5 - BAINVILLE TO OPHEIM

OPERATING STATION NUMBER	MILEAGE	STATION		COUNTY	VALUATION SECTION
01075	0.0	BAINVILLE	MT	ROOSEVELT	G1
01076	0.0	JCT OPHEIM LINE	MT	ROOSEVELT	G1,4
59009	10.6	MCCABE	MT	ROOSEVELT	G4
59018	19.3	FROID	MT	ROOSEVELT	G4
59024	25.6	HOMESTEAD	MT	SHERIDAN	G4
59030	31.6	MEDICINE LAKE	MT	SHERIDAN	G4
59038	39.1	RESERVE	MT	SHERIDAN	G4
59044	45.4	ANTELOPE	MT	SHERIDAN	G4
59052	53.4	PLENTYWOOD	MT	SHERIDAN	G4
59056	57.3	PLENTYWOOD P. T. TRACK	MT	SHERIDAN	G4
59065	66.6	ARCHER	MT	SHERIDAN	G4
59072	73.4	REDSTONE	MT	SHERIDAN	G4
59079	79.9	NAVAJO	MT	DANIELS	G4
59084	85.4	FLAXVILLE	MT	DANIELS	G4
59089	90.6	MADOC	MT	DANIELS	G4
59097	98.0	SCOBEE	MT	DANIELS	G4
59105	106.5	FOUR BUTTES	MT	DANIELS	G4A
59117	118.0	PEERLESS	MT	DANIELS	G4A
59128	129.5	RICHLAND	MT	VALLEY	G4A
59138	139.4	GLENTANA	MT	VALLEY	G4A
59145	146.6	OPHEIM	MT	VALLEY	G4A

SUBDIVISION 6 - NIOBE TO INTERNATIONAL BOUNDRY

OPERATING STATION NUMBER	MILEAGE	STATION		COUNTY	VALUATION SECTION
58634	0.0	NIOBE	ND	WARD	G24
58708	8.3	BOWBELLS	ND	BURKE	G25
58715	15.0	PERELLA	ND	BURKE	G25
58721	21.3	NORTHGATE	ND	BURKE	G25
58722	21.4	CUSTOM HOUSE	ND	BURKE	G25
58723	22.0	INTERNATIONAL BOUNDRY	ND	BURKE	G25

DAKOTA DIVISION
SUBDIVISION 7 - STANLEY TO GRENORA

OPERATING STATION NUMBER	MILEAGE	STATION		COUNTY	VALUATION SECTION
00970	0.0	STANLEY	ND	MOUNTRAIL	G18
58812	13.2	LOSTWOOD	ND	MOUNTRAIL	G26
58818	19.5	LUNDS VALLEY	ND	MOUNTRAIL	G26
58825	26.0	POWER'S LAKE	ND	BURKE	G26
58832	33.1	BATTLEVIEW	ND	BURKE	G26
58835	36.2	HUNTS GAS TRACK	ND	WILLIAMS	G26
58838	39.5	MCGREGOR	ND	WILLIAMS	G26
58844	45.9	HANLET	ND	WILLIAMS	G26
58850	51.8	WILDROSE	ND	WILLIAMS	G26
58857	58.6	CORINTH	ND	WILLIAMS	G26A
58864	65.7	ALAMO	ND	WILLIAMS	G26A
58870	71.2	APPAM	ND	WILLIAMS	G26A
58875	76.0	ZAHL	ND	WILLIAMS	G26A
58880	81.6	HANKS	ND	WILLIAMS	G26A
58887	88.0	GRENORA	ND	WILLIAMS	G26A

SUBDIVISION 8 - DEVILS LAKE TO SURREY

OPERATING STATION NUMBER	MILEAGE	STATION		COUNTY	VALUATION SECTION
05383	0.0	DEVILS LAKE	ND	RAMSEY	G11
05385	0.2	HANSBORD LINE JCT	ND	RAMSEY	G11, 32
05387	3.2	DIVISION POINT	ND	RAMSEY	
05391	7.1	GRAND HARBOR	ND	RAMSEY	G17
05396	13.0	PENN	ND	RAMSEY	G17
05402	19.0	CHURCHS FERRY	ND	RAMSEY	G17
05403	19.1	ST JOHN LINE JCT	ND	RAMSEY	G17, 19
05410	26.2	NILES	ND	BENSON	G17
05414	30.4	LEEDS	ND	BENSON	N9, 9A, G17
05415	30.5	LEEDS JUNCTION	ND	BENSON	G17
05420	36.7	YORK	ND	BENSON	G17
05421	37.0	DUNSEITH LINE JCT	ND	BENSON	G17, 20
05426	42.7	KNOX	ND	BENSON	G17
05432	48.2	PLEASANT LAKE	ND	BENSON	G17
05441	57.2	RUGBY	ND	PIERCE	G17
05442	57.4	ANTLER LINE JCT	ND	PIERCE	G17, 21
05446	62.4	TUNBRIDGE	ND	PIERCE	G17
05452	68.7	BERWICK	ND	MCHENRY	G17
05460	76.1	TOWNER	ND	MCHENRY	G17
05461	76.4	MAXBASS LINE JCT	ND	MCHENRY	G17, 22
05468	84.9	DENBIGH	ND	MCHENRY	G17
05481	97.0	GRANVILLE	ND	MCHENRY	G17
05482	97.2	SHERWOOD LINE JCT	ND	MCHENRY	G17, 23
05487	103.9	NORWICH	ND	MCHENRY	G17
05495	111.1	SURREY	ND	WARD	G17

SUBDIVISION 9 - CHURCHS FERRY TO ST JOHN

OPERATING STATION NUMBER	MILEAGE	STATION		COUNTY	VALUATION SECTION
05402	0.0	CHURCHS FERRY	ND	RAMSEY	G17
05403	0.0	ST JOHN LINE JCT	ND	RAMSEY	G17, 19
58007	7.3	MAZA	ND	TOWNER	G19
58015	15.4	CANDO	ND	TOWNER	G19
58022	21.6	CONSIDINE	ND	TOWNER	G19
58028	27.8	BISBEE	ND	TOWNER	G19
58035	35.1	PERTH	ND	TOWNER	G19
58047	47.4	ROLLA	ND	ROLETTE	G19
58055	54.8	ST. JOHN	ND	ROLETTE	G19

SUBDIVISION 10 - YORK TO DUNSEITH

OPERATING STATION NUMBER	MILEAGE	STATION		COUNTY	VALUATION SECTION
05420	0.0	YORK	ND	BENSON	G17
05421	0.3	DUNSEITH LINE JCT	ND	BENSON	G17, 20
58107	6.9	HONG	ND	PIERCE	G20
58114	14.3	WOLFORD	ND	PIERCE	G20
58121	20.8	NANSON	ND	ROLETTE	G20
58127	27.3	ROLETTE	ND	ROLETTE	G20
58134	34.1	THORNE	ND	ROLETTE	G20
58141	41.2	DUNSEITH-GRAVEL PIT	ND	ROLETTE	G20
58142	41.9	DUNSEITH	ND	ROLETTE	G20

DAKOTA DIVISION
SUBDIVISION 11 - RUGBY TO ANTLER

OPERATING STATION NUMBER	MILEAGE	STATION		COUNTY	VALUATION SECTION
05441	0.0	RUGBY	ND	PIERCE	G17
05442	0.0	ANTLER LINE JCT	ND	PIERCE	G17, 21
58206	6.3	LEVERICH	ND	PIERCE	G21
58213	12.8	BARTON	ND	PIERCE	G21
58221	21.2	WILLOW CITY	ND	BOTT INEAU	G21
58228	28.6	OMEMEE	ND	BOTT INEAU	G21
58238	38.1	BOTTINEAU	ND	BOTT INEAU	G21
58245	44.8	CARBURY	ND	BOTT INEAU	G21
58251	51.1	SOURIS	ND	BOTT INEAU	G21
58256	56.6	ROTH	ND	BOTT INEAU	G21
58262	61.7	LANDA	ND	BOTT INEAU	G21
58267	67.2	WESTHOPE	ND	BOTT INEAU	G21
58273	73.4	KURDKI	ND	BOTT INEAU	G21
58280	80.2	ANTLER	ND	BOTT INEAU	G21

SUBDIVISION 12 - TOWNER TO MAXBASS

OPERATING STATION NUMBER	MILEAGE	STATION		COUNTY	VALUATION SECTION
05460	0.0	TOWNER	ND	MCHENRY	G17
05461	0.0	MAXBASS LINE JCT.	ND	MCHENRY	G17, 22
58314	14.0	BANTRY	ND	MCHENRY	G22
58322	22.1	UPHAM	ND	MCHENRY	G22
58329	29.3	DEEP	ND	BOTT INEAU	G22
58335	34.8	NEUBURG	ND	BOTT INEAU	G22
58341	40.7	DUNNING	ND	BOTT INEAU	G22
58345	45.0	MAXBASS	ND	BOTT INEAU	G22

SUBDIVISION 13 - GRANVILLE TO SHERWOOD

OPERATING STATION NUMBER	MILEAGE	STATION		COUNTY	VALUATION SECTION
05481	0.0	GRANVILLE	ND	MCHENRY	G17
05482	0.2	SHERWOOD LINE JCT	ND	MCHENRY	G17, 23
58413	13.0	DEERING	ND	MCHENRY	G23
58415	14.9	DEERING PIT	ND	WARD	G23
58418	17.9	WOLSETH	ND	WARD	G23
58424	24.4	GLENBURN	ND	RENVILLE	G23
58430	29.6	FORFAR	ND	BOTT INEAU	G23
58435	35.2	LANSFORD	ND	BOTT INEAU	G23
58436	35.3	LANSFORD-SOO LINE CONN.	ND	BOTT INEAU	G23
58446	46.3	MOHALL	ND	RENVILLE	G23
58454	54.0	LORAIN	ND	RENVILLE	G23
58461	61.2	SHERWOOD	ND	RENVILLE	G23

SUBDIVISION 14 - BERTHOLD TO CROSBY

OPERATING STATION NUMBER	MILEAGE	STATION		COUNTY	VALUATION SECTION
00939	0.0	BERTHOLD	ND	WARD	G18
00940	0.3	CROSBY LINE JCT	ND	WARD	G18
58607	7.0	HARTLAND	ND	WARD	G24
58620	20.5	COULEE	ND	MOUNTRAIL	G24
58627	27.5	KENASTON	ND	WARD	G24
58634	34.2	NIOBE	ND	WARD	G24
58635	34.5	NORTHGATE LINE JUNCTION	ND	BURKE	G24, 25
58641	40.9	COTEAU	ND	BURKE	G24
58647	47.5	MOBURN	ND	BURKE	G24
58654	54.0	TXL TRACK	ND	BURKE	G24
58655	55.1	LIGNITE	ND	BURKE	G24
58657	57.2	LIGNITE JCT.	ND	BURKE	G24
58658	58.0	NORTHWEST	ND	BURKE	G24
58663	63.1	STAMPEDE	ND	BURKE	G24
58665	65.2	KINCAID	ND	BURKE	G24
58668	68.6	LARSON	ND	BURKE	G24
58669	69.2	LARSON-BAUKOL-NOONAN	ND	BURKE	G24
58674	74.5	NOONAN STORAGE TRACK	ND	DIVIDE	G24
58675	75.5	NOONAN	ND	DIVIDE	G24
58688	88.7	CROSBY	ND	DIVIDE	G24
58690	89.7	CROSBY-SOO LINE CO	ND	DIVIDE	G24

DAKOTA DIVISION

SUBDIVISION 15 - FARGO JCT TO PA TOWER

OPERATING STATION NUMBER	MILEAGE	STATION	COUNTY	VALUATION SECTION
10049	0.0	FARGO JCT.	ND CASS	
10050	0.7	AGRICULTURAL COLLEGE	ND CASS	G12
10051	1.6	RAIL WELDING SPUR	ND CASS	G12
10052	1.7	AIRPORT SIDING	ND CASS	G12
10053	7.4	HARWOOD	ND CASS	G12
10059	12.9	ARGUSVILLE	ND CASS	G12
10066	19.7	GARDNER	ND CASS	G12
10072	25.9	GRANDIN	ND CASS	G12
10078	32.0	KELSO	ND TRAILL	G12
10080	34.3	ALTON	ND TRAILL	G12
10084	37.7	HILLSBORO	ND TRAILL	G12
10088	41.4	TAFT	ND TRAILL	G12
10092	45.5	CUMMINGS	ND TRAILL	G12
10098	51.5	BUXTON	ND TRAILL	G12
10103	56.4	REYNOLDS	ND TRAILL & GRAND FORK	G12
10104	57.2	TRI-DEES POTATO WAREHOUSE	ND	
10110	63.5	THOMPSON	ND GRAND FORKS	G12
10115	68.4	MERRIFIELD	ND GRAND FORKS	G12
10118	71.3	FLAAT	ND GRAND FORKS	G12
05300	0.0	JCT. LINE TO FARGO	ND GRAND FORKS	G11,12
10119	72.3	PRAIRIE SUB STATION	ND GRAND FORKS	
05299	74.2	PA TOWER	ND GRAND FORKS	G11

SUBDIVISION 16 - NOYES JCT TO DEVILS LAKE

OPERATING STATION NUMBER	MILEAGE	STATION	COUNTY	VALUATION SECTION
09288	0.0	NOYES JCT.	MN POLK	
05280	9.5	FISHER	MN POLK	G26
05288	16.7	MALLORY	MN POLK	G26
05291	19.6	NORTHLAND CHEMICAL	MN POLK	N-15
05292	22.3	AMERICAN CRYSTAL SUGAR CO SPUR	MN POLK	G26
05293	23.0	EAST GRAND FORKS	MN POLK	N15, G26
05294	23.2	MINNESOTA-NORTHDAKOTA STATE LINE	MN	
05295	23.7	GRAND FORKS	ND GRAND FORKS	N3, G11
05296	23.7	GRAND FORKS PASSENGERS	ND GRAND FORKS	G11
05297	24.3	UNIVERSITY	ND GRAND FORKS	G11
05298	25.0	NECHE LINE JCT	ND GRAND FORKS	G11,13
05299	26.2	PA TOWER	ND GRAND FORKS	G11
05300	26.4	FARGO LINE JUNCTION	ND GRAND FORKS	G11,12
05301	30.3	POWELL	ND GRAND FORKS	G11
05310	39.2	EMERADO	ND GRAND FORKS	G11
05311	39.7	EMERADO AIR BASE SPUR	ND GRAND FORK	G11
05313	42.2	GRAND FORKS AIR BASE	ND GRAND FORKS	G11
05316	45.2	ARVILLA	ND GRAND FORKS	G11
05322	50.9	VANCE LINE JUNCTION	ND GRAND FORKS	G7,11
05323	51.2	LARIMORE	ND GRAND FORKS	G11
05325	53.5	HANNAH JCT	ND GRAND FORKS	G11,15
05330	58.4	SHAWNEE	ND GRAND FORKS	G11
05336	65.1	NIAGARA	ND GRAND FORKS	G11
05343	71.4	PETERSBURG	ND NELSON	G11
05348	77.1	MICHIGAN	ND NELSON	G11
05353	81.8	MAPES	ND NELSON	G11
05359	87.5	LAKOTA	ND NELSON	G11
05360	87.8	SARLES LINE JCT	ND RAMSEY	G11,16
05363	91.8	BARTLETT	ND RAMSEY	G11
05368	96.4	DOYON	ND RAMSEY	G11
05373	101.2	CRARY	ND RAMSEY	G11
05378	106.8	KEITH	ND RAMSEY	G11
05382	111.8	NOLAN LINE JUNCTION	ND CASS	G5,11
05383	112.0	DEVILS LAKE	ND RAMSEY	G11
05384	112.1	DEVILS LAKE-PASSENGER	ND RAMSEY	G11

DAKOTA DIVISION

SUBDIVISION 17 - CROOKSTON TO NP JCT.

OPERATING STATION NUMBER	MILEAGE	STATION		COUNTY	VALUATION SECTION
05270	0.0	CROOKSTON	MN	POLK	N15,G24
05271	1.6	FISHER LINE JCT	MN	POLK	G24,26
05272	1.7	CROOKSTON-PASSENGER	MN	POLK	G26
55069	1.3	ANGLIM	MN	POLK	N15
55074	6.7	HIXON	MN	POLK	N15
55078	10.6	FREEMAN	MN	POLK	N15
55085	16.2	DAVIDSON	MN	POLK	N15
55090	21.6	CARTHAGE JCT.	MN	POLK	N15
05293	26.7	EAST GR. FORKS	MN	POLK	N15,G26
05294	26.9	MINNESOTA-NORTH DAKOTA STATE LINE	MN		
05295	27.1	GRAND FORKS	ND	GRAND FORKS	N3,G11
05296	27.1	GRAND FORKS-PASSENGER	ND	GRAND FORK	G11
55502	28.1	CALSPUR JCT.	ND	GRAND FORKS	G13
55405	32.4	BOLACK	ND	GRAND FORKS	N3
55410	37.7	KELLY	ND	GRAND FORKS	N3
55416	43.8	MEKINOCK	ND	GRAND FORKS	N3
55422	44.3	HONEYFORD	ND	GRAND FORK	N3
55425	52.8	GILBY	ND	GRAND FORKS	N3
55430	57.1	JOHNSTOWN	ND	GRAND FORKS	N3
55434	61.8	FOREST RIVER	ND	WALSH	N3
55440	67.5	VOSS	ND	WALSH	N3
55445	72.3	KELLGEG	ND	WALSH	N3
55539	76.4	GRAFTON	ND	WALSH	N3,G13
55456	83.5	CASHEL	ND	WALSH	N3
55459	87.1	HERRICK	ND	WALSH	N3
55464	91.9	DRAYTON	ND	PEMBINA	N3
55469	96.6	PITTSBURG	ND	PEMBINA	N3
55473	100.8	BOWESMONT	ND	PEMBINA	N3
55483	110.3	JOLIETTE	ND	PEMBINA	N3
55487	114.1	MCARTHUR	ND	PEMBINA	N3
55491	119.0	RAGUS	ND	PEMBINA	N3
55494	121.0	PEMBINA	ND	PEMBINA	N3
55495	123.2	NP JCT.	ND	PEMBINA	N-3

SUBDIVISION 18 - VANCE TO HANNAH

OPERATING STATION NUMBER	MILEAGE	STATION		COUNTY	VALUATION SECTION
00707	0.0	VANCE	ND	CASS	G9
56123	0.1	JCT.LINE TO LARIMORE & DIVISICN PT	ND	BURKE	G7,9
56305	4.9	ARTHUR	ND	CASS	G7
56311	10.9	HUNTER	ND	CASS	G7
56317	17.2	GREENFIELD	ND	TRAILL	G7
56319	19.0	PRESTON	ND	TRAILL	G7
56322	21.6	BLANCHARD	ND	TRAILL	G7
56328	27.9	MURRAY	ND	TRAILL	G7
56331	32.4	MAYVILLE PELLETING CO. SPUR	ND	TRAILL	G7
56332	32.5	OCCIDENTAL AGRI. CHEMICALS SPUR	ND	TRAILL	G7
56333	33.5	MAYVILLE	ND	TRAILL	G7
56334	34.2	MAYVILLE-AMERICAN CRYSTAL SUGAR	ND	TRAILL	G7
56338	38.5	PORTLAND JCT.	ND	TRAILL	G7,8
56428	44.5	PORTLAND	ND	TRAILL	G8
56344	44.3	OLAF BYE & SONS SPUR	ND	TRAILL	G7
56345	45.0	HATTON	ND	TRAILL	G7
56353	53.5	NORTHWOOD	ND	GRAND FORKS	G7
56360	59.7	KEMPTON	ND	GRAND FORKS	G7
05322	65.6	JCT LINE TO VANCE	ND	GRAND FORKS	G7,11
05323	66.0	LARIMORE	ND	GRAND FORKS	G11
05325	66.1	HANNAH JCT	ND	GRAND FORKS	G11,15
55703	71.4	EDISON	ND	GRAND FORKS	G15
55706	74.2	MCCANNA	ND	GRAND FORKS	G15
55713	80.7	ORR	ND	GRAND FORKS	G15
55717	85.0	INKSTER	ND	GRAND FORKS	G15
55723	91.5	CONWAY	ND	WALSH	G15
55728	96.6	PISEK	ND	WALSH	G15
55734	102.7	PARK RIVER	ND	WALSH	G15
55740	108.1	KERRY	ND	WALSH	G15
55741	108.1	KERRY PIT	ND	WALSH	G15
55744	112.0	EDINBURG	ND	WALSH	G15
55750	118.2	UNION	ND	CAVALIER	G15
55756	124.6	MILTON	ND	CAVALIER	G15
55762	130.4	OSNABROCK	ND	CAVALIER	G15
55768	135.9	EASBY	ND	CAVALIER	G15
55774	142.1	LANGDON	ND	CAVALIER	G15
55781	149.1	DRESDEN	ND	CAVALIER	G15
55788	156.5	WALES	ND	CAVALIER	G15
55795	163.2	HANNAH	ND	CAVALIER	G15

DAKOTA DIVISION

SUBDIVISION 19 - ERIE JCT TO CLIFFORD

OPERATING STATION NUMBER	MILEAGE	STATION	COUNTY	VALUATION SECTION	
00716	0.0	ERIE JCT.	ND	CASS	G9,8
56402	1.6	ERIE	ND	CASS	G8
56412	12.4	GALESBURG	ND	TRAILL	G8
56418	17.8	CLIFFORD	ND	TRAILL	G8

SUBDIVISION 20 - NOLAN TO HANSBORO

OPERATING STATION NUMBER	MILEAGE	STATION		COUNTY	VALUATION SECTION
00724	0.0	NOLAN	ND	CASS	G9
57001	0.3	DIVISION POINT	ND	CASS	
57002	1.5	PAGE	ND	CASS	G4
57009	8.6	COLGATE	ND	STEELE	G4
57015	14.9	HOPE	ND	STEELE	G4
57021	21.2	BLABON	ND	STEELE	G5
57024	24.1	PICKERT	ND	STEELE	G5
57029	29.2	FINLEY	ND	STEELE	G5
57036	35.7	SHARON	ND	STEELE	G5
57043	42.8	ANETA	ND	NELSON	G5
57048	47.8	KLOTEN	ND	NELSON	G5
57054	53.7	MCVILLE	ND	NELSON	G5
57061	61.0	PEKIN	ND	NELSON	G5
57067	66.8	TOLNA	ND	NELSON	G5
57073	73.1	HAMAR	ND	EDDY	G5
57080	79.6	WARWICK	ND	BENSON	G5
57087	86.9	TOKIO	ND	BENSON	G5
57096	96.1	FORT TOTTEN	ND	RAMSEY	G5
05382	101.3	JCT LINE TO NOLAN	ND	RAMSEY	G5,11
05383	101.4	DEVILS LAKE	ND	RAMSEY	G11
05385	101.6	HANSBORO LINE JCT	ND	RAMSEY	G11,32
55901	102.4	DEAF SCHOOL SPUR	ND	RAMSEY	G32
55907	108.9	SWEETWATER	ND	RAMSEY	G32
55912	113.5	WEBSTER	ND	RAMSEY	G32
55917	118.7	GARSKE	ND	RAMSEY	G32
55924	125.4	STARKWEATHER	ND	RAMSEY	G32
55929	130.2	ST. JOE	ND	RAMSEY	G32
55939	141.0	OLMSTEAD	ND	TOWNER	G32
55946	147.6	CROCUS	ND	TOWNER	G32
55953	154.5	ROCK LAKE	ND	TOWNER	G32
55959	160.6	ELLSBERRY	ND	TOWNER	G33
55966	167.3	HANSBORO	ND	TOWNER	G33

SUBDIVISION 21 - PA TOWER TO GRETN

OPERATING STATION NUMBER	MILEAGE	STATION	COUNTY	VALUATION SECTION	
05299	0.0	PA TOWER	ND	GRAND FORKS	G11
55501	0.6	HOME GAS CO. SPUR	ND	GRAND FORKS	G13
55502	1.4	CALSPUR JCT.	ND	GRAND FORKS	G13
55503	2.3	WESTERN TERMINAL CO. SPUR	ND	GRAND FORKS	G13
55505	4.5	N. GRAND FORKS	ND	GRAND FORKS	G13
55512	12.0	MANVEL	ND	GRAND FORKS	G13
55524	24.0	ARDOCH	ND	WALSH	G13
55527	28.5	PROCESS POTATOES INC	ND	WALSH	
55528	28.4	MILLER-RUDNIK	ND	WALSH	G13
55530	30.2	MINTO	ND	WALSH	G13
55535	34.7	HERRIOTT	ND	WALSH	G13
55539	38.8	GRAFTON	ND	WALSH	N3,G13
55540	39.8	GRAFTON JCT.	ND	WALSH	G13,14
55546	45.5	AUBURN	ND	WALSH	G13
55553	53.2	ST. THOMAS	ND	PEMBINA	G13
55554	54.3	TOBIASON GILLISHAMMER	ND	PEMBINA	G13
55559	59.2	GLASSTON	ND	PEMBINA	G13
55566	66.2	HAMILTON	ND	PEMBINA	G13
55571	71.3	BATHGATE	ND	PEMBINA	G13
55577	73.0	AMERICAN CRYSTAL SUGAR	ND	PEMBINA	G13
55579	79.1	NECHE	ND	PEMBINA	G13
55580	80.7	INTERNATIONAL BOUNDARY	ND	PEMBINA	G13
55581	80.9	GRETNA	MB		CP

DAKOTA DIVISION
SUBDIVISION 22 - GRAFTON TO WALHALLA

OPERATING STATION NUMBER	MILEAGE	STATION		COUNTY	VALUATION SECTION
55539	0.0	GRAFTON	ND	WALSH	N3,G13
55540	0.1	GRAFTON JCT	ND	WALSH	G13
55606	6.4	NASH	ND	WALSH	G14
55610	12.1	MIDGARDEN PCTATO WAREHOUSE	ND	WALSH	
55611	12.6	FOLSOM-FEDJE SPUR	ND	WALSH	
55613	13.6	HOOPLE	ND	WALSH	G14
55614	14.1	HOOPLE POTATO PRODUCTS INC	ND		
55618	18.2	CRYSTAL	ND	PEMBINA	G14
55624	24.5	HENSEL	ND	PEMBINA	G14
55626	27.5	CONCRETE JCT.	ND	PEMBINA	
55630	31.5	RED RIVER FERTILIZER & VALLEY BEAN	ND	PEMBINA	
55631	32.2	CAVALIER	ND	PEMBINA	G14
55636	37.1	BACKOO	ND	PEMBINA	G14
55642	42.6	LEYDEN	ND	PEMBINA	G14
55643	46.9	TED EAGANS	ND	PEMBINA	G14
55645	47.3	TED EGGAN POTATO WAREHOUSE	ND	PEMBINA	
55646	47.1	JOHNSON POTATO CO. SPUR	ND	PEMBINA	G14
55648	48.3	WALHALLA	ND	PEMBINA	G14


SUBDIVISION 23 - LAKOTA TO SARLES

OPERATING STATION NUMBER	MILEAGE	STATION		COUNTY	VALUATION SECTION
05359	0.0	LAKOTA	ND	NELSON	G11
05360	0.1	SARLES LINE JCT	ND	NELSON	G11, 16
55812	12.4	BROCKET	ND	RAMSEY	G16
55818	18.6	LAWTON	ND	RAMSEY	G16
55827	27.1	EDMORE	ND	RAMSEY	G16
55834	33.8	DERRICK	ND	RAMSEY	G16
55840	40.0	HAMPDEN	ND	RAMSEY	G16
55845	44.8	WEAVER	ND	CAVALIER	G16
55852	52.4	MUNICH	ND	CAVALIER	G16
55860	59.8	CLYDE	ND	CAVALIER	G16
55866	65.8	CALVIN	ND	CAVALIER	G16
55972	72.6	SARLES	ND	CAVALIER & TOWNER	G16

BURLINGTON NORTHERN INC.

BILLINGS REGION

J. O. DAVIES, Vice President	Billings	MT
W. L. ARNTZEN, Asst. Vice President-Operations	Billings	MT
W. E. TAYLOR, Asst. Vice President-Regional Sales Mgr.	Billings	MT
S. A. ANDERSON, Director Administration	Billings	MT
T. W. CARSCALLEN, Director Administration	Billings	MT
D. H. DRESSEL, Regional Personnel Manager	Billings	MT
J. S. SIMPSON, Regional Mechanical Manager	Billings	MT
D. E. STEVENS, Regional Manager Transportation	Billings	MT
D. PEINOVICH, Regional Manager Engineering	Billings	MT
H. J. WILKINS, Regional Engineer	Billings	MT
F. A. WAHLSTRAND, Regional Superintendent Cars	Billings	MT
S. F. KUZMA, Regional Superintendent Locomotives	Billings	MT
J. L. HANKS, JR., Manager Equipment Distribution	Billings	MT
E. W. HARDY, Manager Freight Equipment	Billings	MT
W. B. WATKINS, Manager Community Relations	Billings	MT



BURLINGTON NORTHERN INC.

YELLOWSTONE DIVISION

R. V. JABENS, Division Superintendent
W. D. GRAY, Asst. Superintendent
W. R. RICHTER, Asst. Superintendent
R. E. SCHUETT, Asst. Superintendent
W. D. WILLIAMSON, Asst. Superintendent
W. H. HEMBERRY, Master Mechanic
D. R. ROGERS, Division Roadmaster
K. D. WALTON, Trainmaster
C. J. FERDERER, Trainmaster
J. C. SCOTT, Trainmaster
G. HARPER, Terminal Trainmaster
D. E. ABELL, Roadmaster
C. R. ANZALONE, Roadmaster
E. L. GALLAGHER, Roadmaster
E. L. MATZKE, Roadmaster
N. J. NIMEY, Roadmaster
D. K. PAOLINI, Roadmaster

Glendive	MT
Billings	MT
Glendive	MT
Glendive	MT
Sheridan	MT
Glendive	MT
Glendive	MT
Forsyth	MT
Mandan	ND
Laurel	MT
Billings	MT
Sheridan	WY
Mandan	ND
Mandan	ND
Glendive	MT
Forsyth	MT

THE
FEDERAL
BUREAU OF
INVESTIGATION
OF THE
DEPARTMENT OF JUSTICE
WASHINGTON, D. C.
20535

U.S. GOVERNMENT PRINTING OFFICE: 1964

YELLOWSTONE DIVISION

SUBDIVISION 1 - JAMESTOWN TO MANDAN

OPERATING STATION NUMBER	MILEAGE	STATION	COUNTY	VALUATION SECTION	
03336	0.0	JAMESTOWN	ND	STUTSMAN	N1,8,9
03339	4.0	J T GRAIN CO	ND	STUTSMAN	N-1
03342	7.2	ELDRIDGE	ND	STUTSMAN	N1
03345	9.4	STANDARD SPUR	ND	STUTSMAN	N1
03352	16.4	WINDSOR	ND	STUTSMAN	N1
03356	20.2	CLEVELAND	ND	STUTSMAN	N1
03364	28.9	MEDINA	ND	STUTSMAN	N1
03372	37.3	CRYSTAL SPGS	ND	KIDDER	N1
03377	41.8	LADOGA	ND	KIDDER	N1
03380	44.9	TAPPEN	ND	KIDDER	N1
03386	50.5	DAWSON	ND	KIDDER	N1
03394	58.3	STEELE	ND	KIDDER	N1
03404	69.0	DRISCOLL	ND	BURLEIGH	N1
03412	76.8	STERLING	ND	BURLEIGH	N1
03419	83.4	MCKENZIE	ND	BURLEIGH	N1,13
03424	88.9	BURLEIGH	ND	BURLEIGH	N1
03432	96.7	PIERCE	ND	BURLEIGH	N1
03437	101.7	BISMARCK	ND	BURLEIGH	N1
03438	103.4	WATER WORKS	ND	BURLEIGH	N1
03440	105.9	JENNINGS SPUR	ND		N1
03444	107.5	MANDAN	ND	MORTON	N2,14,15

SUBDIVISION 2 - MANDAN TO GLEN DIVE

OPERATING STATION NUMBER	MILEAGE	STATION	COUNTY	VALUATION SECTION	
03444	0.0	MANDAN	ND	MORTON	N2,14,15
03447	3.0	SUNNY	ND	MORTON	N2
03451	8.5	LYONS	ND	MORTON	N2
03458	15.2	SWEET BRIAR	ND	MORTON	N2
85713	13.3	GOLVA	ND	GOLDEN VALLEY	N17
03464	21.3	JUDSON	ND	MORTON	N2
03471	27.8	NEW SALEM	ND	MORTON	N2
03475	32.4	NORTH ALMONT	ND	MORTON	N2
03481	38.6	DENGATE	ND	MORTON	N2
03491	48.2	GLEN ULLIN	ND	MORTON	N2
03496	53.7	EAGLE NEST	ND	MORTON	N2
03504	60.7	HEBRON	ND	MORTON	N2
03513	69.8	ANTELOPE	ND	STARK	N2
03518	75.6	RICHARDTON	ND	STARK	N2
03524	81.1	TAYLOR	ND	STARK	N2
03529	86.1	BOYLE	ND	STARK	N2
03532	88.8	GLADSTONE	ND	STARK	N2
03538	95.5	LEHIGH	ND	STARK	N2
03543	100.2	DICKINSON	ND	STARK	N2
03548	104.7	ELAND	ND	STARK	N2
03553	110.1	SOUTH HEART	ND	STARK	N2
03562	119.6	SPUR	ND	STARK	N-2
03563	120.5	BELFIELD	ND	STARK	N2
03564	120.9	SPUR	ND	STARK	N-2
03569	126.2	FRYBURG	ND	BILLINGS	N2
03574	131.5	SULLY SPRINGS	ND	BILLINGS	N2
03582	139.7	MEDORA	ND	BILLINGS	N2
03583	140.8	LITTLE MISSOURI	ND	BILLINGS	N2
03588	145.2	RIDER	ND	GOLDEN VALLEY	N2
03594	151.1	DEMOKES	ND	GOLDEN VALLEY	N2
03599	156.1	SENTINEL BUTTE	ND	GOLDEN VALLEY	N2
03607	164.5	BEACH	ND	GOLDEN VALLEY	N2
03610	167.0	NORTH DAKOTA-MONTANA STATE LINE	ND	GOLDEN VALLEY	N-17
03613	170.1	YATES	MT	WIBAUX	N1
03618	175.1	WIBAUX	MT	WIBAUX	N1
03621	178.6	BEAVER HILL	MT	WIBAUX	N1
03628	185.7	HODGES	MT	DAWSON	N1
03634	190.7	IONA	MT	DAWSON	N1
03644	200.7	CURRY	MT	DAWSON	N1
03649	205.8	GLEN DIVE	MT	DAWSON	N1,25

YELLOWSTONE DIVISION

SUBDIVISION 3 - GLENDIVE TO LAUREL

OPERATING STATION NUMBER	MILEAGE	STATION		COUNTY	VALUATION SECTION
03649	0.0	GLENDIVE	MT	DAWSON	N1,25
03651	1.9	SIDNEY BR	MT	RICHLAND	N-1
03656	7.2	COLGATE	MT	DAWSON	N1
03663	14.8	HOYT	MT	DAWSON	N1
03668	19.5	MARSH	MT	DAWSON	N1
03678	29.6	FALLON	MT	PRAIRIE	N1
03688	39.2	TERRY	MT	PRAIRIE	N1
03698	49.4	BLATCHFORD	MT	PRAIRIE	N1
03701	52.8	BENZ	MT	PRAIRIE	N1
03708	59.7	SHIRLEY	MT	CUSTER	N1
03718	69.8	TUSLER	MT	CUSTER	N1
03723	74.5	MURN	MT	CUSTER	N1
03727	78.6	MILES CITY	MT	CUSTER	N1
03729	82.2	FORT KEOGH SPUR	MT	CUSTER	N-1
03733	84.1	ULMER	MT	CUSTER	N1
03738	90.3	HORTON	MT	CUSTER	N1
03747	98.7	HATHAWAY	MT	ROSEBUD	N1
03754	104.9	JOPPA	MT	ROSEBUD	N1
03760	111.3	ROSEBUD	MT	ROSEBUD	N1
03765	116.8	FLYNN	MT	ROSEBUD	N1
03772	123.7	FORSYTH	MT	ROSEBUD	N1
03778	129.7	NICHOLS	MT	ROSEBUD	N1,24
03783	134.6	MAUDRU	MT	BROADWATER	N1
03787	138.4	FINCH	MT	ROSEBUD	N1
03793	144.4	SANDERS SPUR	MT	TREASURE	N1
03797	148.0	NILER	MT	ROSEBUD	N1
03800	151.2	HYSHAM	MT	TREASURE	N1
03805	156.5	MYERS	MT	TREASURE	N1
03815	166.6	BIG HORN	MT	TREASURE	Q1A,N1
03821	172.3	CUSTER	MT	YELLOWSTONE	N1
03828	179.3	FEE	MT	YELLOWSTONE	N1
03829	180.7	WACO	MT	YELLOWSTONE	N1
03838	189.0	BULL MOUNTAIN	MT	YELLOWSTONE	N1
03843	194.1	POMPEY'S PILLAR	MT	YELLOWSTONE	N1
03848	199.2	NEWTON	MT	YELLOWSTONE	N1
03851	202.3	MANN	MT	YELLOWSTONE	N1
03853	204.3	WORDEN	MT	YELLOWSTONE	N1
03855	206.8	KNOX	MT	YELLOWSTONE	N1
03860	211.4	WYNE SPUR	MT	YELLOWSTONE	N1
03828	212.9	HUNTLEY	MT	YELLOWSTONE	Q1A,N1A
03834	218.9	LOCKWOOD	MT	YELLOWSTONE	N1A
03837	221.5	EAST BILLINGS	MT	YELLOWSTONE	N1A,G11
03837	225.6	BRICK YARD	MT	YELLOWSTONE	N1A,G11
03838	222.4	BRICK YARD SPUR	MT	YELLOWSTONE	N-1A
03840	224.7	BILLINGS STOCKYARD	MT	YELLOWSTONE	N-1A
03839	225.2	BILLINGS	MT	YELLOWSTONE	N1A,1B,22,Q1B
03841	225.2	BILLINGS FREIGHT	MT	YELLOWSTONE	Q1B,N1A,1B,G11
03842	226.9	BILLINGS SUGAR	MT	YELLOWSTONE	N-1A
03844	230.2	SIDING NO 1	MT	YELLOWSTONE	N-1A
03845	230.2	SIDING NO. 1	MT	YELLOWSTONE	G11
03846	230.4	LONG SPUR	MT	YELLOWSTONE	G11
03847	230.4	ROCKWOOD SPUR	MT	SILVER BOW	G11
03848	232.2	YEGER	MT	YELLOWSTONE	Q2D,N1A,G11
03850	234.6	SIDING NO. 2	MT	YELLOWSTONE	G11
03852	237.3	MOSSMAIN	MT	YELLOWSTONE	G11
03854	237.8	MOSSMAIN JUNCTION	MT	YELLOWSTONE	N-1A
03855	240.5	LAUREL	MT	YELLOWSTONE	Q6A,N1A,8,G11
03856	240.5	LAUREL PASSENGER	MT	YELLOWSTONE	G11

SUBDIVISION 4 - MCKENZIE TO LINTON

OPERATING STATION NUMBER	MILEAGE	STATION		COUNTY	VALUATION SECTION
03419	0.0	MCKENZIE	ND	BURLEIGH	N1,13
57212	11.7	MOFFITT	ND	BURLEIGH	N13
57217	16.9	SUETZ SPUR	ND	EMMONS	N13
57219	19.8	DANA	ND	EMMONS	N13
57228	27.7	HAZELTON	ND	EMMONS	N13
57237	36.7	TEMIK	ND	EMMONS	N13
57245	44.6	LINTON	ND	EMMONS	N13,13A

YELLOWSTONE DIVISION

SUBDIVISION 5 - MANDAN TO MOTT

OPERATING STATION NUMBER	MILEAGE	STATION		COUNTY	VALUATION SECTION
03444	0.0	MANDAN	ND	MORTON	N2,14,15
85314	13.7	LYNWOOD	ND	MORTON	N16
85318	17.8	ST. ANTHONY	ND	MORTON	N16
85327	26.9	INVERLAC	ND	MORTON	N16
85332	31.7	BURGESS	ND	MORTON	N16
85335	43.9	FLASHER	ND	MORTON	N16
85343	52.7	LARK	ND	GRANT	N16
85353	62.3	CARSON	ND	GRANT	N16
85360	69.2	HEIL	ND	GRANT	N16
85367	76.3	ELGIN	ND	GRANT	N16
85372	81.6	NEW LEIPZIG	ND	GRANT	N16
85376	85.4	ODESSA	ND	GRANT	N16
85383	91.9	BURT	ND	HETTINGER	N16
85391	100.4	MOTT	ND	HETTINGER	N16

SUBDIVISION 6 - MANDAN TO KILLDEER

OPERATING STATION NUMBER	MILEAGE	STATION		COUNTY	VALUATION SECTION
03444	0.0	MANDAN	ND	MORTON	N2,14,15
85403	3.3	STANDARD OIL REFINERY	ND	MORTON	N14
85411	11.1	HARMON	ND	MORTON	N14
85420	21.1	PRICE	ND	OLIVER	N14
85427	28.1	SANGER	ND	OLIVER	N14
85435	35.9	HENSLEY	ND	OLIVER	N14
85443	44.4	FORT CLARK	ND	OLIVER	N14
85446	47.4	BASIN ELECTRIC SPUR	ND	OLIVER	N-14
85447	48.6	GLENHAROLD	ND	MERCER	N14
85452	53.5	STANTON	ND	MERCER	N14
85465	65.4	HAZEN	ND	MERCER	N14
85466	66.7	TRUAX	ND	MERCER	N14
85473	73.6	BEULAH	ND	MERCER	N14
85474	74.1	KNIFE RIVER SPUR	ND	MERCER	N-14
85478	79.0	REPUBLIC	ND	MERCER	N14
85480	81.0	ZAP	ND	MERCER	N14
85487	87.9	GOLDEN VALLEY	ND	MERCER	N14
85494	94.7	DODGE	ND	DUNN	N14
85501	102.0	HALLIDAY	ND	DUNN	N14
85507	107.6	WERNER	ND	DUNN	N14
85515	115.5	DUNN CENTER	ND	DUNN	N14
85522	122.2	KILLDEER	ND	DUNN	N14

SUBDIVISION 7 - BEACH TO CARLYLE

OPERATING STATION NUMBER	MILEAGE	STATION		COUNTY	VALUATION SECTION
03607	0.0	BEACH	ND	GOLDEN VALLEY	N2
85708	8.4	THELAN	ND	GOLDEN VALLEY	N17
85709	9.4	EKRE	ND	GOLDEN VALLEY	N17
85713	13.3	GOLVA	ND	GOLDEN VALLEY	N17
85718	17.9	NORTH DAKOTA-MONTANA STATE LINE	ND	GOLDEN VALLEY	N17
85721	20.7	CARLYLE	MT	WILABUX	N7

YELLOWSTONE DIVISION

SUBDIVISION 8 - GLENDIVE TO SNOWDEN

OPERATING STATION NUMBER	MILEAGE	STATION	COUNTY	VALUATION SECTION
03649	0.0	GLENDIVE	MT	DAWSON
85802	1.8	REDWATER JCT	MT	DAWSON
85803	2.2	SPUR Y07MP001.4	MT	DAWSON
85805	3.6	GLENDIVE PIT	MT	DAWSON
85806	4.3	WEST GLENDIVE SPUR	MT	DAWSON
85811	10.9	STIPEK	MT	DAWSON
85820	20.2	INTAKE	MT	DAWSON
85825	25.2	DUELL SPUR	MT	DAWSON
85829	28.8	BURNS	MT	RICHLAND
85835	35.0	SAVAGE	MT	RICHLAND
85836	36.2	CECIL JCT.	MT	RICHLAND
85838	4.8	CECIL	MT	RICHLAND
85840	39.8	HOFFMANVILLE	MT	RICHLAND
85844	44.6	CRANE	MT	RICHLAND
85846	47.2	PICHE	MT	RICHLAND
59229	50.9	NEWLDN JCT.	MT	RICHLAND
86102	51.2	HOLLY SUGAR SPUR	MT	RICHLAND
59251	21.6	LAMBERT	MT	RICHLAND
59258	29.2	ENID	MT	RICHLAND
59274	45.0	RICHEY	MT	DAWSON
59224	51.3	HOLLY SUGAR SPUR	MT	BIG HORN
59228	52.3	RIVERVIEW	MT	RICHLAND
59227	53.5	MONTANA-DAKOTA UTILITIES SPUR	MT	RICHLAND
59226	53.9	HOLLY SPUR	MT	RICHLAND
59225	55.2	SIDNEY	MT	RICHLAND
59221	59.1	WOOLEY BEET TRACK	MT	RICHLAND
59218	61.4	RIDGELAWN	MT	RICHLAND
59216	64.0	LUDINGTON BEET TRACK	MT	RICHLAND
59215	65.5	FAIRVIEW	MT	RICHLAND
59214	65.8	MONTANA-ND.DAK STATE LINE	ND	MCKENZIE
59213	66.1	E FAIRVIEW-WATFORD CITY JCT	ND	MCKENZIE
59211	68.3	COMLES BEET TRACK	ND	MCKENZIE
59209	70.6	ODRE	ND	MCKENZIE
59206	74.4	ND DAK-MONTANA STATELINE	MT	RICHLAND
59203	77.1	NOHLE	MT	RICHLAND
01063	79.7	SNOWDEN	MT	ROOSEVELT

SUBDIVISION 9 - WATFORD CITY TO FAIRVIEW

OPERATING STATION NUMBER	MILEAGE	STATION	COUNTY	VALUATION SECTION
59337	0.0	WATFORD CITY	ND	MCKENZIE
59329	7.4	ARNEGARD	ND	MCKENZIE
59324	12.7	RAWSON	ND	MCKENZIE
59319	17.5	ALEXANDER	ND	MCKENZIE
59313	23.4	CHARBONNEAU	ND	MCKENZIE
59306	31.3	CARTWRIGHT	ND	MCKENZIE
59301	35.6	HARDY BEET TRACK	ND	MCKENZIE
59215	37.0	FAIRVIEW	MT	RICHLAND

SUBDIVISION 10 - GLENDIVE TO BROCKWAY

OPERATING STATION NUMBER	MILEAGE	STATION	COUNTY	VALUATION SECTION
03649	0.0	GLENDIVE	MT	DAWSON
85902	3.8	CENEX SPUR	MT	DAWSON
85907	8.3	WESTERN GRAVEL CO	MT	DAWSON
85912	13.2	GREEN	MT	DAWSON
85924	24.5	LINDSAY	MT	DAWSON
85933	33.0	RIMROAD	MT	DAWSON
85937	37.5	REDWATER	MT	DAWSON
85952	52.2	CIRCLE	MT	MC CONE
85964	63.9	BROCKWAY	MT	MC CONE

SUBDIVISION 11 - NICHOLS TO BIG SKY

OPERATING STATION NUMBER	MILEAGE	STATION	COUNTY	VALUATION SECTION
03778	0.0	NICHOLS	MT	ROSEBUD
86015	14.7	DOWLIN	MT	ROSEBUD
86029	29.3	COLSTRIP	MT	ROSEBUD
86034	34.2	COW CREEK	MT	ROSEBUD
86039	38.4	BIG SKY	MT	ROSEBUD

YELLOWSTONE DIVISION

SUBDIVISION 16 - SHERIDAN TO HUNTLEY

OPERATING STATION NUMBER	MILEAGE	STATION		COUNTY	VALUATION SECTION
30697	0.0	SHERIDAN	WY	SHERIDAN	Q6A
30705	8.1	KIEWIT	WY	SHERIDAN	Q6A
30707	9.5	KLEENBURN	WY	SHERIDAN	Q6A
30713	16.3	RANCHESTER	WY	SHERIDAN	Q6A
30723	25.5	PARKMAN	WY	SHERIDAN	Q6A
30726	28.8	WYOMING-MONTANA STATE LINE	WY	SHERIDAN	
30730	32.3	ABERDEEN	MT	BIG HORN	Q1A
30736	38.6	WYOLA	MT	BIG HORN	Q1A
30740	43.6	SPEAR	MT	BIG HORN	Q4
30749	51.9	LODGE GRASS	MT	BIG HORN	
30759	61.8	BENTEEN	MT	BIG HORN	
30764	67.0	GARRYOWEN	MT	BIG HORN	Q1A
30770	72.7	CROW AGENCY	MT	BIG HORN	Q1A
30779	81.9	RENO	MT	BIG HORN	
30780	83.0	BIG HORN	MT	TREASURE	N1
30782	85.5	HARDIN	MT	BIG HORN	Q1A
30791	94.4	ROWLEY	MT	BIG HORN	
30801	104.4	TOLUCA	MT	BIG HORN	Q1A
30812	115.7	ANITA	MT	YELLOWSTONE	
30819	122.0	BALLANTINE	MT	YELLOWSTONE	
30828	130.8	HUNTLEY	MT	YELLOWSTONE	Q1A,N1A

SUBDIVISION 17 - EDGE MONT TO FORT MACKENZIE

OPERATING STATION NUMBER	MILEAGE	STATION		COUNTY	VALUATION SECTION
30475	0.0	EDGE MONT	SD	FALL RIVER	
30476	0.6	DEADWOOD JCT.	SD	FALL RIVER	
30483	8.2	MARIETTA	SD	FALL RIVER	
30489	14.4	BURDOCK	SD	FALL RIVER	
30494	19.7	DEWEY	SD	CUSTER	
30496	21.7	SOUTH DAKOTA-WYOMING STATE LINE	SD	CUSTER	
30503	28.0	CLIFTON	WY	WESTON	Q6A
30509	33.6	OWENS	WY	WESTON	Q6A
30514	39.0	SPENCER	WY	WESTON	Q6A
30519	44.6	NEWCASTLE	WY	WESTON	Q6A
30527	52.6	PEDRO	WY	WESTON	Q6A
30534	59.3	OSAGE	WY	WESTON	Q6A
30538	63.6	CLAYSPUR	WY	WESTON	Q6A
30541	67.0	JEROME	WY	WESTON	Q6A
30548	72.9	UPTON	WY	WESTON	Q6A
30549	74.5	COLLOID	WY	WESTON	
30550	75.9	BENTLEY	WY	WESTON	Q6A
30555	80.1	THORNTON	WY	WESTON	Q6A
30561	85.5	KARA	WY	CROOK	Q6A
30568	93.1	MOORCROFT	WY	CROOK	Q6A
30570	95.8	HOMESTAKE	WY	CROOK	Q6A
30581	105.9	ROZET	WY	CAMPBELL	Q6A
30589	114.7	WYODAK	WY	CAMPBELL	Q6A
30596	121.2	GILLETTE	WY	CAMPBELL	Q6A
30605	130.5	ORIVA	WY	CAMPBELL	Q6A
30613	138.5	FELIX	WY	CAMPBELL	
30620	145.5	ECHETA	WY	CAMPBELL	Q6A
30630	155.3	LARIAT	WY	SHERIDAN	Q6A
30640	165.1	ARYADA	WY	SHERIDAN	
30647	172.2	KENDRICK	WY	SHERIDAN	Q6A
30653	178.2	BIG CORRAL	WY	SHERIDAN	Q6A
30659	184.7	CLEAR MONT	WY	NODAWAY	Q6A
30670	195.8	ULM	WY	SHERIDAN	Q6A
30678	203.8	VERONA	WY	SHERIDAN	Q6A
30686	211.3	ARNO	WY	SHERIDAN	
30692	217.4	WAKELEY	WY	SHERIDAN	Q6A
30697	222.5	SHERIDAN	WY	SHERIDAN	Q6A
30698	223.1	FORT MACKENZIE LINE JCT	WY	SHERIDAN	Q6
85252	224.9	FORT MACKENZIE	WY	SHERIDAN	Q6A

BURLINGTON NORTHERN INC.

MONTANA DIVISION

J. G. EDWARDS, Division Superintendent
W. T. SLOAN, Asst. Superintendent
J. W. MILLER, Asst. Superintendent
J. W. CRAIG, Master Mechanic
C. G. CARLSON, Division Roadmaster
E. F. CARMAN, Trainmaster
M. C. NYBERG, Trainmaster
R. A. HARRIS, Trainmaster
J. A. McKAY, Trainmaster
T. J. DEMOPOULOS, Roadmaster
A. F. FIALA, Roadmaster
D. O. MEIERS, Roadmaster
A. C. RUSTH, Roadmaster
C. G. ROSS, Roadmaster

Havre	MT
Havre	MT
Great Falls	MT
Havre	MT
Havre	MT
Glasgow	MT
Whitefish	MT
Great Falls	MT
Havre	MT
Havre	MT
Great Falls	MT
Glasgow	MT
Great Falls	MT
Cut Bank	MT

MONTANA DIVISION

SUBDIVISION 1 - BAINVILLE TO HAVRE

OPERATING STATION NUMBER	MILEAGE	STATION		COUNTY	VALUATION SECTION
01075	0.0	BAINVILLE	MT	ROOSEVELT	G1
01077	1.5	DIVISION POINT	MT	ROOSEVELT	
01089	14.2	CULBERTSON	MT	ROOSEVELT	G1
01095	19.7	BLAIR	MT	ROOSEVELT	G1
01108	33.4	BROCKTON	MT	ROOSEVELT	G1
01116	40.9	SPROLE	MT	ROOSEVELT	G1
01122	47.4	POPLAR	MT	ROOSEVELT	G1
01129	53.9	CHELSEA	MT	ROOSEVELT	G1
01138	62.8	MACON	MT	ROOSEVELT	G1
01144	68.6	WOLF POINT	MT	ROOSEVELT	G1
01155	79.9	OSWEGO	MT	VALLEY	G1
01162	87.1	FRAZER	MT	VALLEY	G1
01167	92.3	KINTYRE	MT	VALLEY	G1
01179	103.7	NASHUA	MT	VALLEY	G1
01186	111.4	WHATELY	MT	VALLEY	G1
01191	116.5	GLASGOW STOCKYARD	MT	VALLEY	G1
01192	118.2	GLASGOW	MT	VALLEY	G1
01193	118.2	GLASGOW PASSENGER	MT	VALLEY	G1
01194	118.7	JCT GLASGOW AIR BASE	MT	VALLEY	G1
61018	18.3	GLASGOW AIR BASE	MT	VALLEY	G1
01205	129.9	TAMPICO	MT	VALLEY	G2
01210	135.2	VANDALIA	MT	VALLEY	G2
01219	143.9	HINSDALE	MT	VALLEY	G2
01232	156.7	SACO	MT	PHILLIPS	G2
01245	170.4	BOWDOIN	MT	PHILLIPS	G2
01257	181.7	MALTA STOCKYARDS	MT	PHILLIPS	G2
01259	183.7	MALTA	MT	PHILLIPS	G2
01268	193.3	WAGNER	MT	PHILLIPS	G2
01276	201.1	DODSON	MT	PHILLIPS	G2
01286	211.5	COBURG	MT	BLAINE	G2
01291	216.4	SAVOY	MT	BLAINE	G2
01302	226.9	HARLEM STOCK YARDS	MT	MADISON	G2
01303	228.2	HARLEM	MT	BLAINE	G2
01304	228.9	HARLEM BEET TRACK	MT	BLAINE	G2
01309	234.7	FT. BELKNAP	MT	BLAINE	G2
01315	240.0	ZURICH	MT	BLAINE	G2
01319	243.8	NORTH FORK	MT	BLAINE	G2
01322	248.6	GREAT WESTERN SUGAR	MT	BLAINE	G2
01323	249.0	CHINDOK STOCKYARDS	MT	BLAINE	G2
01324	249.3	CHINDOK	MT	BLAINE	G2
01332	257.5	LOHMAN	MT	BLAINE	G2
01345	271.0	HAVRE	MT	HILL	G2
01346	271.1	HAVRE-PASSENGER	MT	HILL	G2

SUBDIVISION 2 - HAVRE TO CONKELLEY

OPERATING STATION NUMBER	MILEAGE	STATION		COUNTY	VALUATION SECTION
01345	0.0	HAVRE	MT	HILL	G2
01350	4.0	PACIFIC JCT.	MT	HILL	G2,3,5
01356	9.7	BURNHAM	MT	HILL	G3
01361	14.9	FRESNO	MT	HILL	G3
01365	19.3	KREMLIN	MT	HILL	G3
01375	29.4	GILDFORD	MT	HILL	G3
01381	35.3	HINGHAM	MT	HILL	G3
01387	41.3	RUDYARD	MT	HILL	G3
01394	47.5	INVERNESS	MT	HILL	G3
01397	51.4	JOPLIN	MT	LIBERTY	G3
01400	54.3	BUELDM	MT	LIBERTY	G3
01407	61.4	CHESTER	MT	LIBERTY	G3
01413	66.9	TIBER	MT	LIBERTY	G3
01420	74.5	LOTHAIR	MT	LIBERTY	G3
01426	80.4	GALATA	MT	TOOLE	G3
01432	86.4	DEVON	MT	TOOLE	G3
01441	95.1	DUNKIRK	MT	TOOLE	G3
01449	103.2	NEWGRACO	MT	TOOLE	G3
01450	104.4	JCT LINE TO GREAT FALLS	MT	TOOLE	G3,15
01451	104.5	SHELBY	MT	TOOLE	G3
01453	106.5	S G JCT	MT	TOOLE	G3,16
01464	117.5	ETHRIDGE	MT	TOOLE	
01470	124.2	UNION OIL CO OF CALIF	MT	GLACIER	G3
01475	128.8	CUT BANK	MT	GLACIER	G3
01481	135.2	GUNSIGHT	MT	GLACIER	G19
01484	138.4	SUNDANCE	MT	GLACIER	G19
01486	139.3	PARDUE SAMMONS SPUR	MT	GLACIER	G19
01495	149.1	MERIWETHER	MT	GLACIER	G19
01501	155.0	BLACKFOOT	MT	GLACIER	G19
01508	162.3	BROWNING	MT	GLACIER	G19
01513	167.7	TRIPLE DIVIDE	MT	GLACIER	G19
01517	170.6	SPOTTED ROBE	MT	GLACIER	G19

MONTANA DIVISION

SUBDIVISION 2 - HAVRE TO CONKELLEY - Continued

OPERATING STATION NUMBER	MILEAGE	STATION		COUNTY	VALUATION SECTION
01522	175.7	GLACIER PARK	MT	GLACIER	G19
01525	180.7	BISON	MT	GLACIER	G19
01534	187.2	SUMMIT	MT	FLATHEAD	G19
01540	194.3	BLACKTAIL	MT	FLATHEAD	G19
01548	201.5	NIMROD	MT	MISSOULA	G19
01552	205.4	ESSEX	MT	FLATHEAD	G19
01555	208.4	ESSEX PIT	MT	FLATHEAD	G19
01558	211.1	PINNACLE	MT	FLATHEAD	
01568	221.3	RED EAGLE	MT	FLATHEAD	G19
01578	231.9	BELTON	MT	FLATHEAD	G19
01586	239.8	CORAM	MT	FLATHEAD	G19
01589	243.6	DIVISION POINT	MT	FLATHEAD	
01590	244.2	CONKELLEY	MT	FLATHEAD	G19

SUBDIVISION 3 - PACIFIC JCT TO INTERNATIONAL BOUNDRY

OPERATING STATION NUMBER	MILEAGE	STATION		COUNTY	VALUATION SECTION
01350	0.0	PACIFIC JCT.	MT	HILL	G2,3,5
11011	10.9	LAREDO	MT	HILL	G5
11021	20.7	BOX ELDER	MT	HILL	G5
11032	31.5	BIG SANDY	MT	CHOUTEAU	G5
11037	36.8	VERONA	MT	CHOUTEAU	G5
11045	45.4	VIRGELLE	MT	CHOUTEAU	G5
11056	56.3	LIPPARD	MT	CHOUTEAU	G5
11062	62.2	CHAPPELL	MT	CHOUTEAU	G5
11075	74.7	FORT BENTON	MT	CHOUTEAU	G5
11080	79.7	KERSHAW	MT	CHOUTEAU	G5
11085	84.8	TUNIS	MT	CHOUTEAU	G5
11090	90.4	CARTER	MT	CHOUTEAU	G5
11095	95.4	FLOWEREE	MT	CHOUTEAU	G5
11103	102.9	PORTAGE	MT	CASCADE	G5
11109	108.6	SHEFFELS	MT	CASCADE	G5
11113	113.5	RAINBOW	MT	CASCADE	G5
11118	119.2	GREAT FALLS	MT	CASCADE	G5
11119	119.2	GREAT FALLS-PASSENGER	MT	CASCADE	G5
11120	119.3	BILLINGS LINE JCT	MT	YELLOWSTONE	G5,8
11121	119.9	BLACK EAGLE LINE JCT	MT	CASCADE	G5
11122	123.4	BLACK EAGLE	MT	CASCADE	G5
11123	119.9	W. S. JCT.	MT	CASCADE	G5
32784	126.8	MANCHESTER	MT	CASCADE	G15
32787	234.8	AUGLIN JCT	MT		
32788	131.3	VAUGHN	MT	CASCADE	G15
32802	145.3	POWER	MT	TETON	G15
32813	155.8	DUTTON	MT	TETON	G15
32817	159.7	ACME	MT	TETON	G15
32820	163.2	COLLINS	MT	TETON	G15
32830	173.2	BRADY	MT	PONDERA	G15
32843	186.6	CONRAD	MT	PONDERA	G15
32847	189.8	VALIER JCT.	MT	PONDERA	G15
32854	197.5	LEDGER	MT	PONDERA	G15
32859	202.1	FOWLER	MT	PONDERA	G15
32866	208.6	NAISMITH	MT	TOOLE	G15
01451	217.9	SHELBY	MT	TOOLE	G3
61217	237.9	KEVIN	MT	TOOLE	G16
61228	248.3	SUNBURST	MT	TOOLE	G16
61236	256.7	SWEET GRASS	MT	TOOLE	G16
61237	256.8	INTERNATIONAL BOUNDRY	MT	TOOLE	G16

SUBDIVISION 4 - SACO TO HOGELAND

OPERATING STATION NUMBER	MILEAGE	STATION		COUNTY	VALUATION SECTION
01232	0.0	SACO	MT	PHILLIPS	G2
01233	1.7	SACO STOCKYARD	MT	PHILLIPS	G2
01234	1.9	JCT LINE TO HOGELAND	MT	PHILLIPS	G2,28
61107	8.7	COLE	MT	PHILLIPS	G28
61113	15.3	TATNALL	MT	PHILLIPS	G28
61124	25.8	WHITewater	MT	PHILLIPS	G28
61137	38.8	LORING	MT	PHILLIPS	G28
61152	54.3	CHAPMAN	MT	PHILLIPS	G28
61165	67.1	TURNER	MT	BLAINE	G28
61177	78.7	HOGELAND	MT	BLAINE	G28

MONTANA DIVISION

SUBDIVISION 5 - MOSSMAIN TO GREAT FALLS

OPERATING STATION NUMBER	MILEAGE	STATION	COUNTY	VALUATION SECTION
30853	0.0	MOSSMAIN	MT YELLOWSTONE	N1Q, 1A, G11
32554	0.7	MOSSMAIN PIT	MT YELLOWSTONE	G11
32556	4.0	HESPER-N.P.RY.CONN.	MT YELLOWSTONE	G11
32557	4.0	HESPER	MT YELLOWSTONE	N20, G11
32561	7.5	BASERLINE	MT YELLOWSTONE	G11
32563	9.3	RIMROCK	MT YELLOWSTONE	G11
32575	21.6	ACTON	MT YELLOWSTONE	G11
32581	28.0	COMANCHE	MT YELLOWSTONE	G11
32590	36.2	BROADVIEW	MT YELLOWSTONE	G11
32605	48.3	BELMONT	MT YELLOWSTONE	G11
32609	55.8	CUSHMAN	MT GOLDEN VALLEY	G11
32622	69.1	FRANKLIN	MT GOLDEN VALLEY	G11
32635	81.5	HEDGESVILLE	MT WHEATLAND	G11
32648	95.2	OXFORD	MT WHEATLAND	G11
32655	101.8	JUDITH GAP	MT WHEATLAND	G10
32668	114.1	BUFFALO	MT FERGUS	G10
32683	129.4	HOBSON	MT JUDITH BASIN	G10
32687	134.7	LEWISTOWN LINE JCT (MOCCASIN)	MT FERGUS	G10, 14
32688	134.7	MOCCASIN	MT JUDITH BASIN	G10
32694	140.1	BENCHLAND	MT JUDITH BASIN	G10
32700	146.2	WINDHAM	MT JUDITH BASIN	G10
32707	153.3	STANFORD	MT JUDITH BASIN	G10
32712	159.1	DOVER	MT JUDITH BASIN	G10
32724	170.1	GEYSER	MT JUDITH BASIN	G10
32736	182.4	RAYNESFORD	MT JUDITH BASIN	G10
32742	188.3	BLYTHE	MT CASCADE	G10
32748	193.6	ARMINGTON	MT CASCADE	G9
32750	195.5	BELT	MT CASCADE	G9
32754	201.2	WAYNE	MT CASCADE	G9
32758	204.3	FIFE	MT CASCADE	G9
32763	209.5	ZOELLER & BOVEY ELEV. SPUR	MT CASCADE	G9
32766	211.9	GERBER	MT CASCADE	G9
32767	212.9	GERBER-LAVIN SPUR	MT CASCADE	G8, 9
32770	216.3	FIELDS	MT CASCADE	G8
32775	222.0	GREATFALLS-EASTSIDE YARD	MT CASCADE	G8
32777	224.0	GREAT FALLS YARD	MT CASCADE	G5
32778	225.1	GREAT FALLS-STOCK YARDS	MT CASCADE	
32780	226.5	EMERSON JCT	MT CASCADE	G5
11118	221.9	GREAT FALLS	MT CASCADE	G5

SUBDIVISION 6 - POWER TO PENDROY

OPERATING STATION NUMBER	MILEAGE	STATION	COUNTY	VALUATION SECTION
32802	0.0	POWER	MT TETON	G15
32803	0.1	PENDROY LINE JCT	MT TETON	G15, 18
61506	5.6	CORDOVA	MT TETON	G18
61512	11.5	CLEIV	MT TETON	G18
61517	17.0	BOLE	MT TETON	G18
61520	20.8	FLUME SPUR	MT TETON	G18
61521	21.2	EASTHAM JCT.	MT TETON	G18
61525	24.8	HOBSON ELEV SPUR	MT TETON	G18
61528	27.9	CHOTEAU JCT	MT TETON	G18
61529	27.9	CHOTEAU	MT TETON	G18
61536	36.5	KOYL	MT TETON	G18
61542	42.3	BYNUM	MT TETON	G18
61551	51.0	PENDROY	MT TETON	G18

SUBDIVISION 7 - VAUGHN TO AUGUSTA

OPERATING STATION NUMBER	MILEAGE	STATION	COUNTY	VALUATION SECTION
32788	0.0	VAUGHN	MT CASCADE	G15
61401	0.4	BEE TRACK	MT CASCADE	G17
61406	5.6	DRACUT JCT.-MILW. RR. CONN.	MT CASCADE	G17
61409	8.7	SUN RIVER	MT CASCADE	G17
61413	13.4	FT. SHAW	MT CASCADE	G17
61419	19.0	SIMMS	MT CASCADE	G17
61423	23.0	LOWRY	MT LEWIS & CLARK	G17
61430	29.5	RIEBELING	MT LEWIS & CLARK	G17
61442	41.7	AUGUSTA	MT LEWIS & CLARK	G17

MONTANA DIVISION
SUBDIVISION 8 - LEWISTOWN TO MOCCASIN

OPERATING STATION NUMBER	MILEAGE	STATION		COUNTY	VALUATION SECTION
61331	0.0	LEWISTOWN	MT	FERGUS	G14
61330	0.3	LEWISTOWN JCT	MT	FERGUS	G14
61325	6.1	MC DONNELL	MT	FERGUS	G14
61322	8.2	HANOVER	MT	FERGUS	G14
61321	9.1	SPRING CREEK JCT	MT	FERGUS	G14
61320	9.3	KINGSTON	MT	FERGUS	G14
61314	15.4	ROSSFORK	MT	FERGUS	G14
61308	23.1	KOL IN	MT	JUDITH BASIN	G14
32688	30.6	MOCCASIN	MT	JUDITH BASIN	G10

SUBDIVISION 9 - HESPER TO RAPELJE

OPERATING STATION NUMBER	MILEAGE	STATION		COUNTY	VALUATION SECTION
32557	0.0	HESPER	MT	YELLOWSTONE	N20, G11
86201	0.6	SPUR Y11MP000.6	MT	YELLOWSTONE	N-20
86220	19.8	MOLT	MT	STILLWATER	N20
86228	27.7	WHEAT BASIN	MT	STILLWATER	N20
86238	37.8	RAPELJE	MT	STILLWATER	N20

SUBDIVISION 10 - VALIER JCT TO VALIER

OPERATING STATION NUMBER	MILEAGE	STATION		COUNTY	VALUATION SECTION
32847	0.0	VALIER JCT.	MT	PONDERA	G15
61701	0.7	BIO CHEMICAL SPUR	MT	PONDERA	
61704	3.7	MASON	MT	CARBON	Q21, N8
61711	10.5	WILLIAMS	MT	PONDERA	
61717	16.9	VALIER	MT	PONDERA	

BURLINGTON NORTHERN INC.

ROCKY MOUNTAIN DIVISION

D. H. BURNS, Division Superintendent
L. L. WOLLSCHLAEGER, Asst. Superintendent
H. J. BELL, Master Mechanic
W. E. CARLSON, Division Roadmaster
H. W. JOHNSTONE, Trainmaster
G. C. McKINNEY, Trainmaster
G. G. RICHARDSON, Trainmaster
W. T. REILLY, Trainmaster
E. W. KELLER, Terminal Trainmaster
E. R. HANSON, Roadmaster
C. J. JEFFRIES, Roadmaster
J. L. JEFFRIES, Roadmaster
B. C. MOORE, Roadmaster
M. E. NYBERG, Roadmaster
H. R. ROJAN, Roadmaster
I. E. SMITH, Roadmaster
P. A. WILLIAMS, Roadmaster

Missoula	MT
Missoula	MT
Livingston	MT
Missoula	MT
Billings	MT
Missoula	MT
Helena	MT
Livingston	MT
Missoula	MT
Laurel	MT
Missoula	MT
Livingston	MT
Greybull	WY
Missoula	MT
Butte	MT
Helena	MT

ROCKY MOUNTAIN DIVISION **SUBDIVISION 1 - LAUREL TO LIVINGSTON**

OPERATING STATION NUMBER	MILEAGE	STATION	COUNTY	VALUATION SECTION
30855	0.0	LAUREL	MT	Q6A,N1A,8,G11
30859	2.9	SPURLING	MT	N2
30863	7.7	PARK CITY	MT	N2
30972	17.3	RAPIDS	MT	N2
30880	25.4	COLUMBUS	MT	N2
30889	33.7	CRAVER	MT	N2
30897	42.0	REED POINT	MT	N2
30902	47.1	QUEBEC	MT	N2
30910	55.3	GREYCLIFF	MT	N2
30921	65.9	BIG TIMBER	MT	N2
30931	76.0	CARNEY	MT	N2
30936	80.9	SPRINGDALE	MT	N2
30942	87.3	ELTON	MT	N2
30950	94.7	MISSION	MT	N2,10
30953	97.2	OWNER SPUR (BURKLAND LBR)	MT	N-2
30956	100.4	LIVINGSTON	MT	N3,11

SUBDIVISION 2 - LIVINGSTON TO MISSOULA

OPERATING STATION NUMBER	MILEAGE	STATION	COUNTY	VALUATION SECTION
30956	0.0	LIVINGSTON	MT	N3,11
30964	7.7	HOPPERS	MT	N3
30968	11.9	MUIR	MT	N3
30970	13.1	WEST ENO	MT	N3
30973	16.4	CHESTNUT	MT	N3
30981	24.8	BOZEMAN	MT	N3,3B
30982	25.6	SPUR	MT	N-3
30991	34.3	BELGRADE	MT	N3,3B
31000	43.7	MANHATTAN	MT	N3,3A
31005	49.0	LOGAN	MT	N3,3B,13
31011	54.9	TRIDENT	MT	N3
31020	63.2	CLARKSTON	MT	N3
31024	67.5	STANLEY	MT	N3
31026	69.2	LOMBARD	MT	N3
31035	78.6	TOSTON	MT	N3
31040	83.7	HOLKER SPUR	MT	N-3
31046	89.7	TOWNSEND	MT	N3
31059	102.7	WINSTON	MT	N3
31068	111.8	LOUISVILLE	MT	N3
31072	115.5	PENWELL	MT	N3
31075	118.3	EAST HELENA	MT	N3
31078	122.7	HELENA FREIGHT	MT	G6
31079	122.7	HELENA	MT	N4,G6
31083	127.0	FORT HARRISON	MT	N4
31084	127.9	TOBIN	MT	N4
31087	130.9	BIRDSEYE	MT	N4
31092	135.7	AUSTIN	MT	N4
31095	139.0	WEED	MT	N4
31098	141.3	SKYLINE	MT	N4
31100	143.3	BLOSSBURG	MT	N4
31106	149.1	CALCIUM SPUR	MT	N-4
31108	151.7	ELLISTON	MT	N4
31117	160.4	AVON	MT	N4
31123	166.2	BRAOLEY	MT	N4
31130	173.6	GARRISON	MT	N4,16
31134	177.3	PHOSPHATE	MT	N4
31138	181.2	GOLD CREEK	MT	N4
31142	185.3	JENS	MT	N4
31150	193.4	ORUMMOND	MT	N4,17
31155	203.0	BRADMAN	MT	N4
31160	203.9	BEARMOUTH	MT	N4
31168	211.4	NIMROD	MT	N4
31174	218.1	BONITA	MT	N4
31182	225.4	CLINTON	MT	N4
31186	229.1	MC QUARRIE	MT	N4
31192	236.0	BONNER	MT	N4,4C
31198	242.1	MISSOULA	MT	N5,18

ROCKY MOUNTAIN DIVISION **SUBDIVISION 3 - MISSOULA TO SANDPOINT**

OPERATING STATION NUMBER	MILEAGE	STATION		COUNTY	VALUATION SECTION
31198	0.0	MISSOULA	MT	MISSOULA	N5,18
31205	6.6	DE SMET	MT	MISSOULA	N5
31211	12.8	NAGOS	MT	MISSOULA	N5
31216	17.2	EVARD	MT	MISSOULA	N5
31221	22.1	SCHLEY	MT	MISSOULA	N5
31226	27.7	ARLEE	MT	LAKE	N5
31236	37.4	RAVALLI	MT	LAKE	N5
31243	44.5	DIXON	MT	SANDERS	N5,21
31250	51.1	MCDONALD	MT	SANDERS	N5
31257	58.2	PERMA	MT	SANDERS	N5
31264	65.2	KNOWLES	MT	SANDERS	N5
31269	70.8	PARADISE	MT	SANDERS	N5,19A
31275	76.8	PLAINS	MT	SANDERS	N5
31282	83.9	WEEKSVILLE	MT	SANDERS	N5
31290	91.3	EDDY	MT	SANDERS	N5
31295	97.1	THOMPSON RIVER	MT	SANDERS	N5
31296	98.5	WOODLIN PIT	MT	SANDERS	N5
31297	98.8	WOODLIN	MT	SANDERS	N5
31299	100.8	HARTMAN	MT	SANDERS	N5
31300	101.1	BROWNMAN	MT	SANDERS	N5
31301	102.3	THOMPSON FALLS	MT	SANDERS	N5
31309	118.4	BELKNAP	MT	SANDERS	N5
31316	117.2	CHILDS	MT	SANDERS	N5
31323	124.7	TROUT CREEK	MT	SANDERS	N5
31331	132.3	TUSCOR	MT	SANDERS	N5
31342	143.2	NOXON	MT	SANDERS	N5
31349	150.8	HERON	MT	SANDERS	N5
31356	155.9	MONTANA-IDAHO STATE LINE	MT		N-5
31360	161.7	COLBY	ID	BONNER	N1
31362	164.3	CLARK FORK	ID	BONNER	N1
31372	173.9	HOPE	ID	BONNER	N1
31386	187.6	KOOTENAI	ID	BONNER	N1
01803	189.2	SANDPOINT	ID	BONNER	N1,G1

SUBDIVISION 4 - LOGAN TO GARRISON

OPERATING STATION NUMBER	MILEAGE	STATION		COUNTY	VALUATION SECTION
31005	0.0	LOGAN	MT	GALLATIN	N3,38,13
86906	6.6	THREE FORKS	MT	GALLATIN	N13
86913	12.5	WILLOW CREEK	MT	GALLATIN	N13
86919	19.2	SAPPINGTON	MT	GALLATIN	N13,14
86931	31.3	CAROWELL	MT	JEFFERSON	139
86938	38.3	WHITEHALL	MT	JEFFERSON	N13,15
86945	45.1	PIPESTONE	MT	JEFFERSON	N13
86950	50.3	SPIRE ROCK	MT	JEFFERSON	N13
86955	54.6	WELCH	MT	JEFFERSON	N13
86960	60.6	HOWESTAKE	MT	JEFFERSON	N13
86961	61.1	HIGHVIEW	MT	SILVER BOW	N13
86965	65.3	SKONES	MT	SILVER BOW	N13
86971	70.7	BUTTE	MT	SILVER BOW	N13,16,16A,G7
86976	75.0	ROCKER	MT	SILVER BOW	N16A
86979	77.7	SILVER BOW	MT	SILVER BOW	N16A
86986	84.8	DURANT	MT	SILVER BOW	N16
86987	85.4	HACKNEY	MT	SILVER BOW	N16
86998	95.9	WARM SPRINGS	MT	DEER LODGE	N16
87003	99.2	GALEN	MT	DEER LODGE	N16
87007	103.5	DEMPSEY	MT	POWELL	N16
87015	111.2	DEER LODGE	MT	POWELL	N16
87020	116.4	KOHR	MT	POWELL	N16
31130	122.2	GARRISON	MT	POWELL	N4,16

ROCKY MOUNTAIN DIVISION **SUBDIVISION 5 - DE SMET TO PARADISE**

OPERATING STATION NUMBER	MILEAGE	STATION		COUNTY	VALUATION SECTION
31205	0.0	DE SMET	MT	MISSOULA	N5
87602	2.2	GRASS VALLEY SPUR	MT	MISSOULA	N-19
87605	5.1	SCHILLING	MT	MISSOULA	N19
87610	11.4	FRENCHTOWN	MT	MISSOULA	N19
87619	20.5	NINE MILE	MT	MISSOULA	N19
97624	25.6	LOTHROP	MT	MISSOULA	N19
87629	30.9	PLATEAU	MT	MISSOULA	N19
87634	35.9	CYR	MT	MINERAL	N19
87637	39.0	FISH CREEK	MT	MINERAL	N19
87641	42.1	RIVULET	MT	MINERAL	N19
87649	50.4	WESTFALL	MT	MINERAL	N19
97653	53.8	CEDARS	MT	MINERAL	N19
87654	54.0	HALEY	MT	MINERAL	N19
87657	57.8	SUPERIOR	MT	MINERAL	N19
87662	63.0	SPRING GULCH	MT	MINERAL	N19
87670	71.4	ST. REGIS	MT	MINERAL	N19, 19A
87675	76.0	TOOLE	MT	MINERAL	N19A
87679	80.4	DOOLAN	MT	SANDERS	N19A
87687	88.3	QUINNS	MT	SANDERS	N19A
31269	93.3	PARADISE	MT	SANDERS	N5, 19A

SUBDIVISION 6 - SILESIA TO RED LODGE

OPERATING STATION NUMBER	MILEAGE	STATION		COUNTY	VALUATION SECTION
32541	0.0	SILESIA	MT	CARBON	Q28, N8, 9
86302	2.6	ROCKVALE	MT	CARBON	N8
86304	4.6	MONTAQUA	MT	CARBON	N8
86308	8.5	JOLIET	MT	CARBON	N8
86313	13.6	BOYD	MT	CARBON	N8
86321	22.2	ROBERTS	MT	CARBON	N8
86328	28.4	FOX	MT	CARBON	N8
86333	34.2	CARBON MINE SPUR	MT	CARBON	N-8
86334	34.5	RED LODGE	MT	CARBON	N8

SUBDIVISION 7 - MISSION TO WILLSALL

OPERATING STATION NUMBER	MILEAGE	STATION		COUNTY	VALUATION SECTION
33950	0.0	MISSION	MT	PARK	N2, 10
86604	4.0	GRANNIS	MT	PARK	N10
86608	8.5	CHADBORN	MT	PARK	N10
86614	14.8	CLYDE PARK	MT	PARK	N10
86623	22.7	WILLSALL	MT	PARK	N10

SUBDIVISION 8 - LIVINGSTON TO GARDINER

OPERATING STATION NUMBER	MILEAGE	STATION		COUNTY	VALUATION SECTION
30956	0.0	LIVINGSTON	MT	PARK	N3, 11
86704	4.5	ALLENS SPUR	MT	PARK	N-11
30960	4.5	ALLENS	MT	PARK	
86710	10.3	BRISBIN	MT	PARK	N11
86717	17.1	PRAY	MT	PARK	N11
86720	20.3	CHICORY	MT	PARK	N11
86723	23.2	EMIGRANT	MT	PARK	N11
86724	23.8	STOCK SPUR	MT	PARK	N11
86726	26.2	MERRIMAN	MT	PARK	N11
86731	30.8	DAILEY	MT	PARK	N11
86737	37.5	CARBELLA	MT	PARK	N11
86740	40.4	SPHINX	MT	PARK	N11
86749	49.1	ELECTRIC	MT	PARK	N11
86750	50.2	SPUR R08MP050.0	MT	PARK	N-11
86754	54.1	GARDINER	MT	PARK	N11

ROCKY MOUNTAIN DIVISION
SUBDIVISION 9 - MISSOULA TO DARBY

OPERATING STATION NUMBER	MILEAGE	STATION		COUNTY	VALUATION SECTION
31198	0.0	MISSOULA	MT	MISSOULA	N5,18
87503	3.2	SMITH	MT	MISSOULA	
87504	4.0	POST	MT	MISSOULA	N18
87511	11.5	LOLO	MT	HOT SPRINGS	N18
87520	20.5	FLORENCE	MT	RAVALLI	N18
87523	23.1	KENSPUR	MT	RAVALLI	N18
87526	26.1	BASS	MT	RAVALLI	N18
87530	29.6	STEVENSVILLE	MT	RAVALLI	N18
87534	34.0	BING	MT	RAVALLI	N18
87536	36.0	VICTOR	MT	RAVALLI	N18
87540	40.9	COBB	MT	RAVALLI	N18
87542	42.3	QUAST	MT	RAVALLI	N18
87544	43.9	CORVALLIS	MT	RAVALLI	N18
87549	48.6	HAMILTON	MT	RAVALLI	N18
87552	51.5	GRANTSDALE	MT	RAVALLI	N18
87558	57.3	CHARLOS HEIGHTS	MT	RAVALLI	N18
87565	65.4	DARBY	MT	RAVALLI	N18

SUBDIVISION 10 - DIXON TO POLSON

OPERATING STATION NUMBER	MILEAGE	STATION		COUNTY	VALUATION SECTION
31243	0.0	DIXON	MT	SANDERS	N5,21
87802	1.5	AGENCY	MT	SANDERS	N21
87806	5.0	MOIESE	MT	LAKE	N21
87809	8.7	D'ASTE	MT	LAKE	N21
87813	13.0	CHARLO	MT	LAKE	N21
87820	19.9	RONAN	MT	LAKE	N21
87825	25.0	PABLO	MT	LAKE	N21
87826	26.0	DUNHAM	MT	LAKE	N21
87831	31.1	DUPUIS	MT	LAKE	N21
87833	33.2	POLSON	MT	LAKE	N21

SUBDIVISION 11 - ST REGIS TO WALLACE

OPERATING STATION NUMBER	MILEAGE	STATION		COUNTY	VALUATION SECTION
87670	0.0	ST. REGIS	MT	MINERAL	N19,19A
87905	4.7	FORAKER	MT	MINERAL	N19
87909	8.7	DREXEL	MT	MINERAL	N19
87914	13.5	HENDERSON	MT	MINERAL	N19
87916	15.6	DEBORGLIA	MT	MINERAL	N19
87919	18.7	HAUGAN	MT	MINERAL	N19
87924	24.3	SALTESE	MT	MINERAL	N19
87933	33.0	BORAX	MT	MINERAL	N19
87937	36.6	SOHON	MT	MINERAL	N19
87938	38.1	LOOKOUT	MT	MINERAL	N19
87939	38.2	MONTANA-IDAHO STATE LINE	MT		N-19
87942	41.7	DORSEY	ID	SHOSHONE	N3
87943	43.1	CARBONITE	ID	SHOSHONE	N3
87948	47.3	LARSON	ID	SHOSHONE	N3
87950	50.0	MULLAN	ID	SHOSHONE	N3
87951	50.7	MORNING	ID	SHOSHONE	N3
87954	54.1	GOLCONDA	ID	SHOSHONE	N3
87957	56.8	WALLACE	ID	SHOSHONE	N3, 3A, 3B, 3C

ROCKY MOUNTAIN DIVISION

SUBDIVISION 12 - W. S. JCT. TO BUTTE

OPERATING STATION NUMBER	MILEAGE	STATION		COUNTY	VALUATION SECTION
11123	0.0	W. S. JCT.	MT	CASCADE	G5
11133	13.4	ULM	MT	CASCADE	G6
11147	27.4	CASCADE STOCK YARDS	MT	CASCADE	G6
11148	27.9	CASCADE	MT	CASCADE	G6
11155	35.9	MORTENSONS SPUR	MT	CASCADE	G6
11156	36.2	HARDY	MT	CASCADE	G6
11162	41.9	GARY	MT	CASCADE	G6
11164	43.8	MID CANON	MT	CASCADE	G6
11171	50.8	CRAIG	MT	LEWIS & CLARK	G6
11179	58.8	WOLF CREEK	MT	LEWIS & CLARK	G6
11180	59.9	WOLF CREEK QUARRY	MT	LEWIS & CLARK	G6
11188	68.0	SIEBEN	MT	LEWIS & CLARK	G6
11200	80.5	SILVER CITY	MT	LEWIS & CLARK	G6
31082	95.7	HELENA JUNCTION	MT	LEWIS & CLARK	G6
11215	96.0	RIMINT JCT	MT	LEWIS & CLARK	G6
11218	96.1	ASSOC PETROLEUM IND	MT	LEWIS & CLARK	G7
11219	96.2	CAR CON	MT	LEWIS & CLARK	G7
31079	97.2	HELENA	MT	LEWIS & CLARK	N4,G6
11225	105.3	MONTANA CITY	MT	JEFFERSON	G7
11232	111.7	CLANCY	MT	JEFFERSON	G7
11237	117.2	JEFFERSON	MT	JEFFERSON	G7
11239	118.9	CORBIN	MT	JEFFERSON	G7
11240	119.6	LAHEY	MT	JEFFERSON	G7
11243	122.7	WICKES	MT	JEFFERSON	G7
11244	123.9	PORTAL	MT	JEFFERSON	G7
11246	125.6	AMAZON	MT	JEFFERSON	G7
11252	131.6	BOULDER	MT	JEFFERSON	G7
11257	137.9	PACIFIC SILICA	MT	JEFFERSON	G7
11259	139.3	BASIN	MT	JEFFERSON	G7
11271	151.3	ELK PARK	MT	JEFFERSON	G7
11280	159.7	WOODVILLE	MT	JEFFERSON	G7
11289	168.6	BUTTE INTERCHANGE	MT	SILVER BOW	G7
86970	168.7	BUTTE JUNCTION	MT	SILVER BOW	G7
86971	170.3	BUTTE	MT	SILVER BOW	N13,16,16A,G7
86972	170.3	BUTTE PASSENGER STATION	MT	SILVER BOW	G7

SUBDIVISION 13 - MANHATTAN TO ANCENEY

OPERATING STATION NUMBER	MILEAGE	STATION		COUNTY	VALUATION SECTION
31000	0.0	MANHATTAN	MT	GALLATIN	N3,3A
86805	4.8	BUELL	MT	GALLATIN	N3A
86807	7.0	AMSTERDAM	MT	GALLATIN	N3A
86810	10.5	ARNOLD	MT	GALLATIN	N3A
86815	15.1	ANCENEY	MT	GALLATIN	N3A

SUBDIVISION 14 - SAPPINGTON TO NORRIS

OPERATING STATION NUMBER	MILEAGE	STATION		COUNTY	VALUATION SECTION
86919	0.0	SAPPINGTON	MT	GALLATIN	N13,14
87110	10.0	HARRISON	MT	MADISON	N14,14A
87121	21.3	NORRIS	MT	MISSOULA	N14

SUBDIVISION 15 - WHITEHALL TO ALDER

OPERATING STATION NUMBER	MILEAGE	STATION		COUNTY	VALUATION SECTION
86938	0.0	WHITEHALL	MT	JEFFERSON	N13,15
87212	11.5	WATERLOO	MT	MADISON	N15
87216	15.7	SILVER STAR	MT	MADISON	N15
87220	19.6	SAGE SPUR	MT	MADISON	N-15
87226	26.2	TWIN BRIDGES	MT	MADISON	N15
87235	35.4	SHERIDAN	MT	MADISON	N15
87245	45.3	ALDER	MT	MADISON	N15

ROCKY MOUNTAIN DIVISION
SUBDIVISION 16 - DRUMMOND TO PHILIPSBURG

OPERATING STATION NUMBER	MILEAGE	STATION		COUNTY	VALUATION SECTION
31150	0.0	DRUMMOND	MT	GRANITE	N4, 17
87406	6.1	HALL	MT	GRANITE	N17
87409	8.6	SHERRYL SPUR	MT	GRANITE	N-17
87410	10.3	ELEPHANT	MT	GRANITE	N17
87415	15.2	MAXVILLE	MT	GRANITE	N17
87426	25.8	PHILIPSBURG	MT	GRANITE	N17

SUBDIVISION 17 - PHOSPHATE TO M.P. 4

OPERATING STATION NUMBER	MILEAGE	STATION		COUNTY	VALUATION SECTION
31134	0.0	PHOSPHATE	MT	POWELL	N4
87305	4.7	M. P. 4	MT	POWELL	N4

SUBDIVISION 18 - GREYBULL TO LAUREL

OPERATING STATION NUMBER	MILEAGE	STATION		COUNTY	VALUATION SECTION
32438	0.0	GREYBULL	WY	BIG HORN	Q4
32440	2.2	MAGNET COVE	WY	BIG HORN	Q4
32446	7.7	STUCCO	WY	BIG HORN	Q4
32450	11.4	SPENCE	WY	BIG HORN	84
32456	18.1	HIMES	WY	BIG HORN	Q4
32466	27.9	KANE	WY	BIG HORN	Q4
32473	34.9	QUALITY	WY	BIG HORN	
32476	37.8	LOVELL	WY	BIG HORN	Q4
32479	40.2	ZUBE	WY	BIG HORN	Q4
22481	43.3	COWLEY	WY	BIG HORN	Q4
32487	49.0	DEAVER	WY	BIG HORN	Q4
32492	51.4	CODY LINE JCT	WY	PARK & BIG HORN	Q4
32493	55.0	FRANNIE	WY	PARK	
32495	57.2	WYOMING-MONTANA STATE LINE	WY	PARK	
32500	61.3	WARREN	MT	CARBON	
32511	72.2	WADE	MT	CARBON	Q2
32521	82.9	EAST BRIDGER	MT	CARBON	
86419	82.9	BRIDGER	MT	CARBON	N9
32528	89.8	FROMBERG	MT	CARBON	Q2, N9, 9A
32534	95.7	EDGAR	MT	CARBON	N9
32536	97.8	BLUM	MT	CARBON	Q32, N9
32541	102.2	SILESIA	MT	CARBON	Q28, N8, 9
32546	107.3	MASON	MT	CARBON	
30855	111.8	LAUREL	MT	YELLOWSTONE	Q6A, N1A, 8, G11

SUBDIVISION 19 - BONNEVILLE TO GREYBULL

OPERATING STATION NUMBER	MILEAGE	STATION		COUNTY	VALUATION SECTION
32339	0.0	BONNEVILLE	WY	FREMONT	Q3
32341	2.7	SIDDONS	WY	FREMONT	Q3
32349	10.7	PIPER	WY	FREMONT	Q3
32358	19.2	DORNICK	WY	HOT SPRINGS	Q3
32366	27.7	MINNESELA	WY	HOT SPRINGS	Q3
32370	32.0	THERMOPOLIS	WY	HOT SPRINGS	Q3
32377	39.1	LUCERNE	WY	HOT SPRINGS	Q3
32382	44.0	KIRBY	WY	HOT SPRINGS	Q3
32388	49.6	CHATHAM	WY	WASHAKIE	Q4
32394	55.9	PULLIAM	WY	WASHAKIE	Q4
32400	61.2	GEDDES	WY	WASHAKIE	Q4
32403	64.4	WORLAND	WY	WASHAKIE	Q4
32409	75.1	MOTT	WY	WASHAKIE	Q4
32411	72.6	OURKEE	WY	WASHAKIE	Q4
32412	78.3	ECCLES	WY	WASHAKIE	
32415	77.0	RAIRDEN	WY	BIG HORN	Q4
32422	83.2	MANDERSON	WY	BIG HORN	Q4
32431	92.2	BASIN	WY	BIG HORN	
32438	99.9	GREYBULL	WY	BIG HORN	Q4

ROCKY MOUNTAIN DIVISION **SUBDIVISION 20 - FRANNIE TO COOY**

OPERATING STATION NUMBER	MILEAGE	STATION		COUNTY	VALUATION SECTION
32493	0.0	FRANNIE	WY	PARK	
86509	9.6	MANTUA	WY	PARK	
86514	14.5	GARLAND	WY	PARK	Q5
86519	19.5	POWELL	WY	PARK	Q5
86522	22.0	O'DONNELL	WY	PARK	Q5
86525	25.5	RALSTON	WY	PARK	Q5
86530	30.7	VOCATION	WY	PARK	Q5
86536	36.5	TROTTER	WY	PARK	Q5
86542	42.1	CODY	WY	PARK	Q5

BURLINGTON NORTHERN INC.

SEATTLE REGION

J. H. HERTOGE, Vice President	Seattle	WA
C. J. BRYAN, Asst. Vice President-Operations	Seattle	WA
W. L. MALONE, Asst. Vice President-Regional Sales Mgr.	Seattle	WA
H. E. MOORE, Director Administration	Seattle	WA
P. T. RUDLANG, Director Administration	Seattle	WA
D. H. DIXON, Regional Personnel Manager	Seattle	WA
W. T. KENNELLY, Regional Mechanical Manager	Seattle	WA
A. B. JOHNSON, Regional Manager Transportation	Seattle	WA
C. F. INTLEKOFER, Regional Manager Engineering	Seattle	WA
F. A. KEMPE, Regional Engineer	Seattle	WA
O. J. MARTIN, Regional Superintendent-Cars	Seattle	WA
W. J. VOGEL, Regional Superintendent-Locomotives	Seattle	WA
S. T. THORSON, Manager Community Relations	Seattle	WA

THE UNIVERSITY OF CHICAGO

LIBRARY OF THE UNIVERSITY OF CHICAGO

BURLINGTON NORTHERN INC.

SPOKANE DIVISION

J. G. HELMSJO, Division Superintendent
D. E. PARKS, Asst. Superintendent
R. C. TANGUY, Asst. Superintendent
H. J. WALTERS, Asst. Superintendent
D. K. JAEB, Master Mechanic
S. J. SOLGA, Division Roadmaster
D. N. BRIMBLE, Trainmaster
L. M. HUNTER, Trainmaster
R. E. JOHNSTON, Trainmaster
R. C. LIGGETT, Trainmaster
M. C. McELROY, Trainmaster
P. M. ACHRE, Terminal Manager
G. E. ARNESON, Roadmaster
I. E. ASPEBAKKEN, Roadmaster
L. M. GRIFFITH, Roadmaster
R. A. KRONA, Roadmaster
A. C. MANDUCHI, Roadmaster
J. D. RILEY, Roadmaster
H. R. WARREN, Roadmaster

Spokane	WA
Whitefish	MT
Wenatchee	WA
Spokane	WA
Spokane	WA
Spokane	WA
Spokane	WA
Spokane	WA
Hillyard	WA
Spokane	WA
Hillyard	WA
Spokane	WA
Spokane	WA
Spokane	WA
Whitefish	MT
Wenatchee	WA
Bonnors Ferry	ID
Kettle Falls	WA

SPOKANE DIVISION

SUBDIVISION 1 - CONKELLEY TO TROY

OPERATING STATION NUMBER	MILEAGE	STATION		COUNTY	VALUATION SECTION
01590	0.0	CONKELLEY	MT	FLATHEAD	G19
01591	0.7	ANACONDA ALUMINUM CO.	MT	FLATHEAD	G19
01593	2.9	COLUMBIA FALLS	MT	FLATHEAD	G19
01294	2.9	KALISPELL LINE JCT	MT	FLATHEAD	G19, 23
01596	5.8	HALF MOON	MT	FLATHEAD	G20
01597	6.1	FH STOLTZE LAND LBR	MT	FLATHEAD	G20
01601	10.5	WHITEFISH	MT	FLATHEAD	G20
01607	15.9	VISTA	MT	FLATHEAD	G20
01613	22.3	LUPFER	MT	FLATHEAD	G20
01618	27.8	OLNEY	MT	FLATHEAD	G20
01624	33.6	RADNOR	MT	FLATHEAD	G20
01631	39.8	STRYKER	MT	LINCOLN	G20
01636	44.1	BRIMSTONE	MT	LINCOLN	
01644	51.6	SWAMP CREEK (3 TRKS)	MT	LINCOLN	
01646	54.7	TWIN MEADOWS	MT	LINCOLN	
01656	64.1	ROCK CREEK	MT	LINCOLN	
01665	73.3	WOLF PRAIRIE	MT	LINCOLN	
01672	81.0	TAMARACK	MT	LINCOLN	
01683	89.2	FISHER RIVER	MT	LINCOLN	
01692	98.1	RIVERVIEW	MT	RICHLAND	
61699	102.8	LIBBY DAM	MT	LINCOLN	
01710	105.0	RIPLEY	MT	LINCOLN	G22
01713	106.4	W. R. GRACE CO. SIDING	MT	LINCOLN	G22
01717	110.9	J. NEILS LUMBER CO SPUR	MT	LINCOLN	G22
01718	111.2	LIBBY	MT	LINCOLN	G22
01729	123.2	KOOTENAI FALLS	MT	LINCOLN	G22
01736	130.4	TROY	MT	LINCOLN	G22

SUBDIVISION 2 - SANDPOINT TO CHENEY

OPERATING STATION NUMBER	MILEAGE	STATION		COUNTY	VALUATION SECTION
01803	0.0	SANDPOINT	ID	BONNER	N1, G1
01810	7.2	ALGOMA	ID	BONNER	N1
01817	13.9	COCOLALLA	ID	BONNER	N1
01830	26.6	ATHOL	ID	KOOTENAI	N1
01837	35.8	RAMSEY	ID	KOOTENAI	N1
01843	39.6	RATHDRUM	ID	KOOTENAI	N1
01850	46.5	HAUSER	ID	KOOTENAI	N1, 2
01851	48.1	IDAHO-WASHINGTON STATE LINE	ID		N-1
01855	52.4	OTIS ORCHARDS	WA	SPOKANE	N1A
01858	57.2	VELOX	WA	SPOKANE	N1A
01859	57.6	TRENTWOOD SPUR	WA	SPOKANE	N-1A
01860	57.8	TRENTWOOD	WA	SPOKANE	N1A
01861	58.3	IRVIN	WA	SPOKANE	N1A
01865	62.1	PARKWATER	WA	SPOKANE	N1B, G24
01866	63.1	YARDLEY	WA	SPOKANE	NB1
01867	64.6	SPOKANE YARD	WA	SPOKANE	N-18
01870	66.6	SPOKANE	WA	SPOKANE	N18, G1
63007	75.6	MARSHALL	WA	SPOKANE	N18, 11
63013	81.9	WASH CENTRAL BR	WA	SPOKANE	N-12
63014	82.9	CHENEY	WA	SPOKANE	N1, 12

SPOKANE DIVISION

SUBDIVISION 3 - TROY TO FORT WRIGHT

OPERATING STATION NUMBER	MILEAGE	STATION		COUNTY	VALUATION SECTION
01736	0.0	TROY	MT	LINCOLN	G22
01742	6.7	YAKT	MT	LINCOLN	G26
01749	13.5	LEONIA	ID	BOUNDARY	G26
01750	13.8	MONTANA-IDAHO STATE LINE	MT		
01756	20.5	KATKA SPUR	ID	BOUNDARY	G1
01761	25.2	CROSSPORT SPUR	ID	BOUNDARY	G1
01763	27.0	CROSSPORT	ID	BOUNDARY	G1
01765	30.6	IDAHO-BOYD CONLEE SPUR	ID	BOUNDARY	G1
01767	31.3	BONNERS FERRY	ID	BOUNDARY	G1
01768	31.7	JCT LINE TO PORT HILL	ID	BOUNDARY	G1,2
61801	0.2	DOCK SPUR	ID	BOUNDARY	G2
61802	1.0	PORT HILL-QUARRY SPUR	ID	BOUNDARY	G2
61804	4.3	ALLENS SPUR	ID	BOUNDARY	G2
61807	7.2	RITZ	ID	BOUNDARY	G2
61811	11.1	WATSON SPUR	ID	BOUNDARY	G2
61813	12.8	DE VOIGNES SPUR	ID	BOUNDARY	G2
61814	13.7	CAMP 5 SIDING	ID	BOUNDARY	G2
61815	15.0	SEELOVERS SPUR	ID	BOUNDARY	G2
61816	16.5	COPELAND	ID	BOUNDARY	G2
61817	17.1	DELBOM SPUR	ID	BOUNDARY	G2
61818	18.0	EDWARDS SPUR	ID	BOUNDARY	G2
61819	19.3	CAMP 8 SIDING	ID	BOUNDARY	G2
61821	21.4	HARPERS SPUR	ID	BOUNDARY	G2
61822	21.8	HOUCKS SPUR	ID	BOUNDARY	G2
61824	24.2	KVFARM SPUR	ID	BOUNDARY	G2
61826	25.6	PORT HILL	ID	BOUNDARY	G2
01772	36.2	MORAVIA	ID	BOUNDARY	G1
01778	42.7	NAPLES	ID	BOUNDARY	G1
01786	50.1	ELMIRA	ID	BONNER	G1
01791	56.4	EMERSON SPUR	ID	BONNER	G1
01792	56.4	PACK RIVER LUMBER CO.	ID	BONNER	G1
01793	57.0	COLBURN	ID	BONNER	G1
01798	62.1	SANDPOINT JUNCTION	ID	BONNER	G1
01803	65.3	SANDPOINT	ID	BONNER	N1,G1
61906	67.8	DOVER CONNECTION TO S. I. RY.	ID	BONNER	G1
61917	78.7	LACLEDE	ID	BONNER	G1
61921	83.4	THAMA	ID	BONNER	G1
61924	86.1	HEDLUND LUMBER CO. SPUR	ID	BONNER	G1
61925	86.9	PRIEST RIVER	ID	BONNER	G1
61928	90.8	ALBENI FALLS SPUR	ID	BONNER	G1
61929	93.2	IDAHO-WASHINGTON STATE LINE	ID		
61931	93.5	NEWPORT	WA	KING	G1
61935	97.0	PENRITH SPUR	WA	PEND OREILLE	G1
61939	101.3	SCOTIA	WA	PEND OREILLE	G1
61946	107.9	CAMDEN	WA	PEND OREILLE	G1
61949	110.0	ELK-STORAGE TRACKS	WA	SPOKANE	G1
61953	115.2	MILAN	WA	SPOKANE	G1
61963	125.6	DEAN	WA	SPOKANE	G1
61966	128.3	DAVIES SPUR	WA	SPOKANE	G1
61968	129.8	MEAD	WA	SPOKANE	G1
61972	134.7	HILLYARD	WA	SPOKANE	G1
61973	138.6	SPOKANE-UP RR JCT	WA	SPOKANE	G1
61974	139.2	SPOKANE JUNCTION	WA	SPOKANE	G1
01870	139.5	SPOKANE	WA	SPOKANE	N18,G1
61979	141.8	FORT WRIGHT JUNCTION	WA	SPOKANE	G1
61980	142.2	FORT WRIGHT	WA	SPOKANE	G2

SUBDIVISION 4 - FORT WRIGHT JCT TO SCRIBNER

OPERATING STATION NUMBER	MILEAGE	STATION		COUNTY	VALUATION SECTION
61980	0.0	FORT WRIGHT	WA	SPOKANE	G2
12003	0.0	FORTWRIGHT JUNCTION-SPS	WA	SPOKANE	G2
12005	6.1	OVERLOOK	WA	KITSAP	
12007	8.6	NEMOUR'S POWDER	WA	SPOKANE	
12008	9.8	SCRIBNER	WA	KITSAP	S5

SPOKANE DIVISION

SUBDIVISION 5 - FORT WRIGHT TO OROVILLE LINE JCT

OPERATING STATION NUMBER	MILEAGE	STATION	COUNTY	VALUATION SECTION
12003	0.0	FORT WRIGHT	WA SPOKANE	
01879	5.4	HIGHLAND ROCK QUARRY	WA SPOKANE	G2
01880	6.4	HIGHLAND	WA SPOKANE	G2
01883	9.7	LYONS	WA SPOKANE	G2
01888	14.1	GEIGER FIELD JCT	WA SPOKANE	G2
01896	8.3	GEIGER FIELD	WA SPOKANE	G2
01888	14.1	GEIGER FIELD JCT	WA SPOKANE	G2
01889	15.1	FAIRCHILD	WA SPOKANE	G2
01893	19.2	ESPANOLA	WA SPOKANE	G2
01899	25.7	WAUKON	WA LINCOLN	G2
01905	31.4	EDWALL	WA LINCOLN	G2
01909	35.1	CANBY	WA LINCOLN	G2
01914	40.5	BLUESTEM	WA LINCOLN	G2
01922	48.0	HARRINGTON	WA LINCOLN	G2
01928	54.7	MOHLER	WA LINCOLN	G2
01932	58.4	DOWNNS	WA LINCOLN	G2
01937	63.1	LAMONA	WA LINCOLN	G2
01942	68.5	NEMO	WA LINCOLN	G2
01946	73.0	PORTLAND FLOURING MILL	WA LINCOLN	G2
01947	73.3	ODESSA	WA LINCOLN	G2
01948	73.4	FINNEY & PATHIES LBR	WA LINCOLN	G2
01956	82.2	IRBY	WA LINCOLN	G2
01959	85.8	GIBSON	WA	
01963	89.7	MARLIN	WA GRANT	G2
01970	96.3	WILSON CREEK	WA GRANT	G2
01978	104.1	STRATFORD	WA GRANT	G3
01982	109.2	ADRIAN JCT	WA GRANT	N-12
01983	109.4	ADRIAN	WA GRANT	N12,G3
01988	114.3	SOAP LAKE	WA GRANT	G3
01991	117.2	AIR BASE, WASHINGTON	WA GRANT	G3
01993	119.4	EPHRATA	WA GRANT	G3
01994	121.2	OLSON SPUR	WA GRANT	G3
01995	121.2	MORRISON-KNUDSEN CO	WA GRANT	G3
01998	124.6	NAYLOR	WA GRANT	G3
02003	129.7	WINCHESTER	WA GRANT	G3
02009	135.8	QUINCY	WA GRANT	G3
02010	136.2	QUINCY-STANDARD OIL	WA GRANT	G3
02014	140.3	CRATER	WA GRANT	G3
02020	146.5	TRINIDAD	WA GRANT	G3
02023	149.6	GRAVEL SPUR	WA GRANT	G3
02030	155.8	COLUMBIA RIVER	WA DOUGLAS	G3
02033	159.0	VOLTAGE	WA DOUGLAS	G3
02035	161.5	ROCK ISLAND	WA DOUGLAS	G3
02036	162.7	ALCOA SPUR	WA CHELAN	G3
02037	163.9	KAWECKI CHEMICAL CO	WA	
02038	164.8	MALAGA	WA CHELAN	G3
02041	167.3	PESHASTIN LBR. & BOX, INC.	WA CHELAN	G3
02043	169.5	APPLEYARD	WA CHELAN	G3
02045	171.7	WENATCHEE	WA CHELAN	G3
02046	172.6	OROVILLE LINE JCT	WA CHELAN	G3,6

SPOKANE DIVISION
SUBDIVISION 6 - DEAN TO NELSON

OPERATING STATION NUMBER	MILEAGE	STATION	COUNTY	VALUATION SECTION
61963	0.1	DEAN	WA	G1
62004	3.7	WAYSIDE	WA	G7
62009	9.0	DENISON	WA	G7
62012	12.5	DEER PARK	WA	G7
62013	13.3	DEER PARK PINE IND SPUR	WA	G7
62018	17.8	CLAYTON	WA	G7
62025	24.6	LOON LAKE	WA	G7
62026	25.9	LOON LAKE GRAVEL SPUR	WA	G7
62032	33.1	SPRINGDALE	WA	G7
62033	33.7	SILICA SAND CO. SPUR	WA	G7
62034	34.0	CLINE	WA	G7
62037	37.4	GRAYS	WA	G7
62040	40.7	NO AMERICAN NON METALLICS SPUR	WA	G7
62041	40.9	KULZERS SPUR	WA	G7
62042	41.9	LANE MOUNTAIN SILICA CO. SPUR	WA	G7
62043	42.7	VALLEY	WA	G7
62049	48.8	NORTHWEST MAGNESITE	WA	G7
62050	50.4	CHEWELAH	WA	G7
62051	51.0	CURTINOVIS PLANING MILL	WA	G7
62052	51.1	TEXAS CO SPUR	WA	G7
62053	53.4	ALLOY INDUSTRY	WA	G7
62056	56.5	BLUE CREEK	WA	G7
62059	59.5	ADDY	WA	G7
62067	66.7	ARDEN	WA	G7
62073	73.4	COLVILLE	WA	G7
62077	76.5	PALMERS	WA	G7
62081	81.9	KETTLE FALLS	WA	G7
62082	82.0	REPUBLIC LINE JCT	WA	G7,8,10
62091	91.7	POWELLS SIDING	WA	G8
62092	91.8	EVANS	WA	G8
62096	95.6	BOSSBURG	WA	G8
62099	99.0	HENDRIX SPUR	WA	G8
62105	105.9	DOLOMITE	WA	G8
62107	107.1	MARBLE	WA	G8
62110	111.0	CAMERON SPUR	WA	G8
62112	112.1	JANNI SPUR	WA	G8
62114	114.4	PALM LUMBER CO.	WA	G8
62115	115.4	NORTHPORT	WA	G8
62124	124.2	BOUNDARY, U.S.	WA	G8
62126	125.6	INTERNATIONAL BOUNDARY	WA	G8,13
62127	125.8	WEST KOOTENAI POWER	BC	G13
62128	126.3	WANETA, B. C.	BC	G13
62129	127.0	CMS CO SPUR		
62130	130.1	COLUMBIA GARDENS	BC	G13
62132	132.3	EQUIPMENT SPUR	BC	G13
62135	135.4	FRUITVALE	BC	G13
62136	135.8	ATCO SPUR	BC	G13
62140	140.2	PARKS	BC	G13
62142	141.9	MUNSON LBR CO LTD SD	BC	G13
62141	140.4	HEARN BROS SPUR	BC	G13
62143	143.1	BENTON SPUR	BC	G13
62145	145.1	MEADOWS	BC	G13
62148	148.0	ERIE	BC	G13
62149	149.0	HUNNEX SPUR	BC	G13
62151	150.7	SALMO	BC	G13
62154	154.0	BOULDER MILL	BC	G13
62156	156.4	HARDY LBR. CO. LTD. SPUR	BC	G13
62158	158.3	YNIR	BC	G13
62165	165.5	HALL	BC	G13
62176	175.6	SOUTH NELSON	BC	G13
62180	180.4	TROUP JUNCTION	BC	G13
62181	180.5	TROUP JCT CP RR CO	BC	G13
62185	185.9	NELSON	BC	G13

SPOKANE DIVISION

SUBDIVISION 7 - KETTLE FALLS TO REPUBLIC

OPERATING STATION NUMBER	MILEAGE	STATION	COUNTY	VALUATION SECTION
62081	0.0	KETTLE FALLS	WA STEVENS	G7
62204	4.7	WEST KETTLE FALLS	WA STEVENS	G10
62205	5.5	HARTER LUMBER CO	WA STEVENS	G10
62207	7.2	MATNEYS SPUR	WA STEVENS	G10
62211	10.5	SPOKANE PORTLAND CEMENT CO. SPUR	WA SPOKANE	G10
62212	11.9	BOYDS	WA FERRY	G10
62217	17.3	BARSTOW	WA FERRY	G10
62222	22.5	DULWICH	WA FERRY	G10
62228	28.4	GOLD STAKE	WA FERRY	G10
62234	34.4	LAURIER, WASH.	WA FERRY	G10
62235	35.0	INTERNATIONAL BOUNDARY	WA FERRY	G1,10
62245	44.7	CONSOLIDATED MINING	BC	G1
62246	45.8	GRAND FORKS, B. C.	BC	G1
62247	47.5	GRAND FORKS JCT	BC	G1
62248	49.1	INTERNATIONAL BOUNDARY	BC	G1,11
62249	48.9	DANVILLE, WASH.	WA FERRY	G11
62259	59.3	CURLEW	WA FERRY	G11
62265	64.6	MALO	WA FERRY	Q3,G11
62272	71.9	POLLARD	WA FERRY	G11
62276	75.6	TORBOY	WA FERRY	G11
62277	76.5	SAN POIL SPUR	WA FERRY	G11
62280	80.5	REPUBLIC	WA FERRY	G11

SUBDIVISION 8 - CHENEY TO ADCO

OPERATING STATION NUMBER	MILEAGE	STATION	COUNTY	VALUATION SECTION
63014	0.0	CHENEY	WA SPOKANE	N1,12
62310	10.4	MEDICAL LAKE	WA SPOKANE	N12
62315	15.0	DEEP CREEK	WA SPOKANE	N12
62321	20.9	HITE	WA SPOKANE	N12
62327	26.5	REARDAN	WA LINCOLN	N12
62334	33.9	MONDOVI	WA LINCOLN	N12
62337	36.6	MAJOR	WA LINCOLN	N12
62339	40.3	CALOL SPUR	WA LINCOLN	N-12
62341	41.4	DAVENPORT	WA LINCOLN	N12,13
62507	7.4	OMANS	WA LINCOLN	N13
62509	8.8	FRY	WA LINCOLN	N13
62512	11.1	GRAVELLES	WA LINCOLN	N13
62516	16.0	CHICK	WA LINCOLN	N13
62518	18.3	ELEANOR	WA LINCOLN	N13
62347	47.8	ROCKLYN	WA LINCOLN	N12
62363	63.1	BOISE CASCADE	WA LINCOLN	N-12
62364	64.2	CRESTON	WA LINCOLN	N12
62374	74.2	WILBUR	WA LINCOLN	N12
62381	80.8	GOVAN	WA LINCOLN	N12
62387	87.5	ALMIRA	WA LINCOLN	N12
62390	91.1	HANSON	WA GRANT	N12
62397	96.6	HARTLINE	WA GRANT	N12
62404	103.4	CEMENT	WA GRANT	N12
62406	106.6	ODAIR	WA GRANT	N12
62408	106.6	COULEE CITY	WA GRANT	N12
62416	116.4	BACON	WA GRANT	N12
62424	125.0	WINSTON UTAH CMT SP	WA GRANT	N-12
62425	125.4	ADCO	WA GRANT	N12

SUBDIVISION 9 - COEUR D'ALENE TO HAUSER

OPERATING STATION NUMBER	MILEAGE	STATION	COUNTY	VALUATION SECTION
62713	0.0	COEUR D'ALENE	ID KOOTENAI	N2,G3
62711	2.7	BLACKWELL	ID KOOTENAI	N2
62709	3.6	ATLAS	ID KOOTENAI	N2
62705	8.9	POST FALLS	ID KOOTENAI	N2
62702	11.1	GRAND JCT.	ID KOOTENAI	N1,2
62704	12.6	SPUR	ID KOOTENAI	N-2
01850	13.3	HAUSER	ID KOOTENAI	N1,2

SPOKANE DIVISION

SUBDIVISION 10 - SPOKANE TO COEUR D'ALENE

OPERATING STATION NUMBER	MILEAGE	STATION		COUNTY	VALUATION SECTION
01870	0.0	SPOKANE	WA	SPOKANE	N1B,G1
01977	0.0	SPOKANE PASSENGER	WA	SPOKANE	G1
02601	0.6	SHOPS	WA	SPOKANE	G24
02602	1.4	SPRING VALLEY LINE JCT.	WA	SPOKANE	G24, 25
02603	3.6	ESPERANCE	WA	SPOKANE	G24
02604	4.0	PARKWATER	WA	SPOKANE	N1B
02606	5.6	ORCHARD AVE.	WA	SPOKANE	G24
02607	6.6	MILLWOOD	WA	SPOKANE	N1B,G24
02611	10.7	CARDERS	WA	SPOKANE	G24
02613	12.6	GREENACRES	WA	SPOKANE	G24
02615	14.7	LIBERTY LAKE	WA	SPOKANE	G24
02618	17.9	SPOKANE BRIDGE	WA	SPOKANE	G24
02619	18.5	SPOKANE BRIDGE JCT	WA	SPOKANE	G24
02620	18.8	WASHINGTON-IDAHO STATE LINE	WA	SPOKANE	
02621	21.9	MCGUIRES	ID	KOOTENAI	G3
02622	22.8	MCGUIRES-MILW RR JCT	ID	KOOTENAI	G3
02623	23.1	POST FALLS	ID	KOOTENAI	G3
02624	23.6	IDAHO VENEER CO.	ID	KOOTENAI	G3
02626	27.7	HUETTER	ID	KOOTENAI	G3
02627	28.2	OHIO MATCH CO SPUR	ID	KOOTENAI	G3
02628	28.4	ATLAS JUNCTION	ID	KOOTENAI	G3
02629	28.7	ATLAS	ID	KOOTENAI	N2,G3
02630	30.1	GIBBS	ID	KOOTENAI	G3
02631	30.3	NORTHWEST TBR. CO.	ID	KOOTENAI	G3
02713	31.2	COEUR D'ALENE	ID	KOOTENAI	N2,G3

SUBDIVISION 11 - MT HOPE TO MANNING

OPERATING STATION NUMBER	MILEAGE	STATION		COUNTY	VALUATION SECTION
03505	0.0	MT. HOPE	WA	SPOKANE	G25
03501	5.3	WEST FAIRFIELD	WA	SPOKANE	G25
03635	5.9	WEST FAIRFIELD JUNCTION	WA	SPOKANE	UP
03633	2.6	FAIRFIELD UP RR JCT	WA	SPOKANE	UP
03632	3.1	FAIRFIELD	WA	SPOKANE	UP
03628	6.5	DARKNELL	WA	SPOKANE	UP
03625	9.8	ROCKFORD	WA	SPOKANE	UP
03621	13.8	COEY	WA	SPOKANE	UP
03620	15.0	MANITO	WA	SPOKANE	UP
03617	18.4	FREEMAN	WA	SPOKANE	UP
03614	21.1	MICA	WA	SPOKANE	UP
03608	27.2	CHESTER	WA	SPOKANE	UP
03605	30.3	DISHMAN	WA	SPOKANE	G24
03604	30.5	SPEAR	WA	SPOKANE	UP
03603	32.6	HILL	WA	SPOKANE	UP
03602	34.8	EAST SPOKANE	WA	SPOKANE	UP
03638	8.2	WAVELY	WA	SPOKANE	G25
03640	10.7	JEFFERSON	WA	SPOKANE	G25
03643	14.1	MANNING JUNCTION	WA	SPOKANE	G25
03644	14.2	SPRING VALLEY	WA	SPOKANE	G25
03803	16.7	ROLLINS	WA	SPOKANE	G26
03805	19.8	UNT CHEM INC	WA	SPOKANE	G26
03649	19.5	FAIRBANKS	WA	WHITMAN	G25
03651	21.7	SEABURY	WA	WHITMAN	G25
03227	20.0	ROSALIA	WA	WHITMAN	N11,G26
03811	24.8	BALDER	WA	WHITMAN	G26
03815	29.6	THORNTON	WA	WHITMAN	G26
03820	33.8	CASHUP	WA	WHITMAN	G26
03824	38.7	COLFAX GRAIN GROWERS	WA	WHITMAN	G26
03825	38.8	STEPTOE	WA	WHITMAN	G26
03831	45.3	MANNING	WA	WHITMAN	G26

SUBDIVISION 12 - STRYKER TO YARNELL

OPERATING STATION NUMBER	MILEAGE	STATION		COUNTY	VALUATION SECTION
01631	0.0	STRYKER	MT	LINCOLN	G20
01658	6.9	TREGO	MT	LINCOLN	G20
01663	11.5	FORTINE	MT	LINCOLN	G20
01669	17.4	TOBACCO	MT	LINCOLN	G20
01675	23.2	EUREKA	MT	LINCOLN	
01676	24.5	MP 1273.0	MT	LINCOLN	
01684	32.0	REXFORD	MT	LINCOLN	G21
01685	42.9	STONEHILL	MT	LINCOLN	G21
01689	54.0	URAL	MT	LINCOLN	G21
01690	58.9	VOLCOUR	MT	LINCOLN	G21
01696	65.7	WARLAND GRAVEL PIT	MT	LINCOLN	
01697	66.8	YARNELL	MT	PONDERA	G21

SPOKANE DIVISION
SUBDIVISION 13 - MARSHALL TO LEWISTON

OPERATING STATION NUMBER	MILEAGE	STATION	COUNTY	VALUATION SECTION
63007	0.0	MARSHALL	WA SPOKANE	N18, 11
63211	11.3	SPANGLE	WA SPOKANE	N11
63220	19.7	PLAZA	WA SPOKANE	N11
63227	26.7	ROSALIA	WA WHITMAN	N11, G26
63232	31.9	MCCOY	WA WHITMAN	N11
63235	34.9	FLAIG	WA WHITMAN	N11
63238	37.6	OAKESDALE	WA WHITMAN	N11, G25
63660	40.5	LONGWILL	WA WHITMAN	G25
63661	41.9	SOLKULK	WA WHITMAN	G25
63665	45.3	CRABTREE	WA WHITMAN	G25
63243	42.9	BELMONT	WA WHITMAN	N11
63244	43.6	SPUR	WA SPOKANE	N-11
63247	47.2	EODN	WA WHITMAN	N11
63250	49.4	GARFIELD	WA WHITMAN	N11, G25
63673	53.5	LADOW	WA WHITMAN	G25
63675	54.1	GRINNELL	WA WHITMAN	G25
63259	59.0	PALOUSE	WA WHITMAN	N11, G25
63684	63.3	WASHINGTON-IDAHO STATE LINE	WA WHITMAN	
63686	65.6	VIOLA	ID LATAH	G4
63688	67.1	IDAHO-WASHINGTON STATE LINE	ID LATAH	
63690	68.8	WASHINGTON-IDAHO STATE LINE	WA FRANKLIN	
63691	70.3	ESTES	ID LATAH	G4
63266	65.8	FALLON	WA WHITMAN	N11
63267	67.1	MADSON	WA WHITMAN	N11
63271	71.9	WHELAN	WA WHITMAN	N11
63274	73.7	PULLMAN SPUR	WA WHITMAN	N-11
63276	75.6	PULLMAN	WA WHITMAN	N11, 11C
63277	77.1	PULLMAN JCT.	WA WHITMAN	N11, 11B
63281	80.7	SUNSHINE	WA WHITMAN	N11B
63284	84.0	WASHINGTON-IDAHO STATE LINE	WA WHITMAN	N-11-B
63286	85.7	MOSCOW	ID LATAH	N4, G4
63292	92.3	JOEL	ID LATAH	N4
63297	96.5	HOWELL	ID LATAH	N4
63299	99.4	TROY	ID LATAH	N4
63306	105.5	BOVARD	ID LATAH	N4
63307	105.9	ROCK	ID LATAH	N4
63311	110.9	KENDRICK	ID LATAH	N4
63315	114.9	JULIAETTA	ID LATAH	N4
63323	123.4	ARROW	ID NEZ PERCE	N4, 6
63326	126.5	SPALDING	ID NEZ PERCE	N4
63327	127.4	NORTH LAPWAI	ID NEZ PERCE	N4
63335	134.2	FOREBAY	ID NEZ PERCE	N4
63338	137.5	LEWISTON	ID NEZ PERCE	N4

SUBDIVISION 14 - PULLMAN JCT TO GENESEE

OPERATING STATION NUMBER	MILEAGE	STATION	COUNTY	VALUATION SECTION
63277	0.0	PULLMAN JCT.	WA WHITMAN	N11B
63402	1.8	BUSBY	WA WHITMAN	N11
63405	4.9	STALEY	WA WHITMAN	N11
63407	7.3	CHAMBER	WA WHITMAN	N11
63410	9.8	JOHNSON	WA WHITMAN	N11
63415	15.0	COLTON	WA WHITMAN	N11
63418	17.7	UNIONTOWN	WA WHITMAN	N11
63420	20.2	LEON	WA WHITMAN	N11
63421	20.3	WASHINGTON-IDAHO STATE LINE	WA WHITMAN	N-11
63427	27.0	GENESEE	ID LATAH	N5

SPOKANE DIVISION

SUBDIVISION 15 - WENATCHEE TO KEREMEOS

OPERATING STATION NUMBER	MILEAGE	STATION		COUNTY	VALUATION SECTION
02044	0.0	WENATCHEE	WA	CHELAN	G3
66702	3.3	OLDS	WA	CHELAN	G6
66703	4.7	COLUMBIA RIVER TRACTOR	WA	CHELAN	G6
66704	6.3	WELCH SPUR	WA	CHELAN	G6
66705	6.4	TAPLETT SPUR	WA	CHELAN	G6
66706	6.8	OLDS GRAVEL PIT	WA	CHELAN	G6
66707	4.2	ROCKY REACH	WA	CHELAN	G6
66713	10.6	WAGNERSBURG	WA	CHELAN	G6
66720	20.4	ENTIAT	WA	CHELAN	G6
66725	26.2	WINESAP	WA	CHELAN	G6
66731	31.8	STAYMEN	WA	CHELAN	G6
66737	37.7	CHELAN FALLS	WA	CHELAN	G6
66738	38.9	CHELAN	WA	CHELAN	G6
66749	49.8	AZWELL	WA	CHELAN	G6
66750	50.7	WELLS DAM SPUR	WA	CHELAN	G6
66753	53.4	STARR	WA	OKANOGAN	G6
66758	58.9	PATEROS	WA	OKANOGAN	G6
66763	63.8	BRAKER SPUR	WA	OKANOGAN	G6
66764	65.0	BREWSTER	WA	OKANOGAN	G6
66767	67.7	CHIEF JOSEPH	WA	OKANOGAN	G6
66771	71.7	MONSE	WA	OKANOGAN	G6
66775	76.5	WAKEFIELD	WA	OKANOGAN	G6
66782	82.7	MALOTT	WA	OKANOGAN	G6
66786	86.7	CHILLLOWIST	WA	OKANOGAN	G6
66791	91.6	OKANOGAN	WA	OKANOGAN	G6
66794	95.3	BILES COLEMAN LBR CO	WA	OKANOGAN	G6
66795	95.8	OMAK	WA	DOUGLAS	G6
66804	104.8	RIVERSIDE	WA	OKANOGAN	G6
66808	109.2	TUNK CREEK SPUR	WA	OKANOGAN	G6
66809	110.2	BARKER	WA	OKANOGAN	G6
66815	115.6	JANIS	WA	OKANOGAN	G6
66819	120.4	TONASKET	WA	OKANOGAN	G6
66823	123.9	THORNTON SPUR	WA	WHITMAN	G6
66824	125.1	HOWARD APPEL SPUR	WA	OKANOGAN	G6
66825	126.3	ELLISFORDE	WA	OKANOGAN	G6
66826	127.1	LARRABEE INDUSTRY	WA	OKANOGAN	G6
66829	130.4	TAYLOR SPUR	WA	OKANOGAN	G6
66831	131.7	CORDELL	WA	OKANOGAN	G6
66832	133.0	CORDELL PIT	WA	OKANOGAN	G6
66836	137.3	OROVILLE	WA	OKANOGAN	G13
66848	148.7	NIGHTHAWK	WA	OKANOGAN	G13
66858	158.6	CHOPAKA, WASH.	WA	OKANOGAN	G13
66859	158.7	INTERNATIONAL BOUNDARY	WA	OKANOGAN	G13
66870	171.5	CAWSTON, B. C.	BC		G4
66872	173.3	LUTTIN SPUR	BC		G4
66875	175.6	KEREMEOS	BC		G4

SUBDIVISION 16 - COLUMBIA RIVER TO MANSFIELD

OPERATING STATION NUMBER	MILEAGE	STATION		COUNTY	VALUATION SECTION
02030	0.0	COLUMBIA RIVER	WA	DOUGLAS	G3
66905	5.4	BON SPUR	WA	DOUGLAS	G5
66915	15.7	PALISADES	WA	DOUGLAS	G5
66931	31.2	ALSTOWN	WA	DOUGLAS	G5
66936	36.5	DOUGLAS	WA	DOUGLAS	G5
66943	43.5	SUPPLEE	WA	DOUGLAS	G5
66949	49.1	WITHROW	WA	DOUGLAS	G5
66955	55.0	TOUHEY	WA	DOUGLAS	G5
66960	60.3	MANSFIELD	WA	DOUGLAS	G5

SPOKANE DIVISION
SUBDIVISION 17 - COLUMBIA FALLS TO SOMERS

OPERATING STATION NUMBER	MILEAGE	STATION		COUNTY	VALUATION SECTION
01593	0.0	COLUMBIA FALLS	MT	FLATHEAD	G19
61601	0.9	L P GAS SERVICE CO SPUR	MT	FLATHEAD	G23
61602	1.2	ROCKY MTN. LBR. CO. SPUR	MT	FLATHEAD	G23
61603	1.7	SOLDIERS HOME SPUR	MT	FLATHEAD	G23
61605	5.4	LA SALLE	MT	FLATHEAD	G23
61609	9.9	ROSE CROSSING	MT	FLATHEAD	G23
61610	10.8	ASSOCIATED SEED GROWERS	MT	FLATHEAD	G23
61611	11.1	MONTANA SAW SERVICE CO. SPUR	MT	FLATHEAD	G23
61612	11.8	C&C PLYWOOD CORP.	MT	FLATHEAD	G23
61613	13.0	NORTHWESTERN LBR. CO. SPUR	MT	FLATHEAD	G23
61614	13.1	CARTER OIL CO. SPUR	MT	FLATHEAD	G23
61615	13.9	MOUNTAIN TRACTOR CO. SPUR	MT	FLATHEAD	G23
61616	14.3	KALISPELL-PASSENGER	MT	FLATHEAD	G23
61617	14.4	KALISPELL	MT	FLATHEAD	N21, G23
61619	19.6	MONARCH LBR. CO.	MT	CASCADE	G24
61620	19.8	NORTHWEST TIMBER CO. SPUR	MT	FLATHEAD	G24
61621	20.0	ERICKSON BROS. SPUR	MT	FLATHEAD	G24
61622	20.1	BALLS CROSSING	MT	FLATHEAD	G24
61625	24.8	SOMERS	MT	FLATHEAD	G24

BURLINGTON NORTHERN INC.

PACIFIC DIVISION

T. W. MACKENROTH, Division Superintendent	Seattle	WA
W. E. BUCKLEY, Terminal Superintendent	Seattle	WA
E. F. MUNROE, Asst. Superintendent	Everett	WA
E. H. NELSON, Asst. Superintendent	Seattle	WA
R. W. ROHRER, Asst. Superintendent	Tacoma	WA
D. S. KUKULL, Master Mechanic	Seattle	WA
J. LIHUDIS, Division Roadmaster	Seattle	WA
J. O. BERGMAN, Trainmaster	Auburn	WA
D. D. DAHL, Trainmaster	Everett	WA
A. W. FOOTE, SR., Trainmaster	Seattle	WA
J. W. HOFF, Trainmaster	Vancouver	WA
C. A. KEIL, Trainmaster	Seattle	WA
E. M. OVERLIE, Trainmaster	Tacoma	WA
F. J. THARP, Trainmaster	Tacoma	WA
J. M. MANSON, Terminal Manager TOFC-COFC	Seattle	WA
G. T. RASMUSON, Terminal Manager	Seattle	WA
M. G. WHITSELL, Terminal Manager	Tacoma	WA
P. GEORGE, Roadmaster	Skykomish	WA
D. J. PAOLINI, Roadmaster	Bellingham	WA
C. G. PEGLOW, Roadmaster	Seattle	WA
J. P. PIPKIN, Roadmaster	Seattle	WA
R. A. ROBESY, Roadmaster	Auburn	WA

PACIFIC DIVISION

SUBDIVISION 1 - WENATCHEE TO SEATTLE

OPERATING STATION NUMBER	MILEAGE	STATION	COUNTY	VALUATION SECTION
02044	0.0	WENATCHEE	WA	CHELAN G3
02053	7.4	MONITOR	WA	CHELAN G3
02056	11.0	CASHMERE	WA	CHELAN G3
02061	15.6	DRYDEN	WA	CHELAN G3
02064	18.7	PESHASTIN	WA	CHELAN G14
02066	21.5	OLD LEAVENWORTH	WA	CHELAN
02067	22.0	LEAVENWORTH	WA	CHELAN G14
02073	27.9	CHUMSTICK	WA	CHELAN G14
02081	35.5	WINTON	WA	CHELAN G14
02087	42.1	MERRITT	WA	CHELAN G14
02094	49.1	BERNE	WA	CHELAN G14
02103	58.1	SCENIC	WA	KING G14
02116	70.9	SKYKOMISH	WA	KING G14
02118	72.6	MILLER RIVER QUARRY	WA	KING G14
02119	74.5	IDEAL CEMENT CO SPUR	WA	KING G14
02120	74.7	GROTTO	WA	KING G14
02124	78.5	BARING	WA	KING G14
02130	84.9	INDEX	WA	SNOHOMISH G14
02139	93.2	GOLD BAR	WA	SNOHOMISH G14
02144	98.6	SULTAN	WA	SNOHOMISH G14
02152	106.1	MONROE	WA	SNOHOMISH G14
02153	106.9	MONROE GRAVEL PIT SPUR	WA	SNOHOMISH G14
02154	108.5	FRYLANDS	WA	SNOHOMISH G14
02155	109.0	MCKENNON SPUR	WA	SNOHOMISH G14
02158	113.1	SNOHOMISH	WA	SNOHOMISH N9,9A,G14
02159	113.8	SNOHOMISH JUNCTION	WA	SNOHOMISH G14
02161	118.6	LOWELL JCT-CONN TO	WA	SNOHOMISH G14
02163	118.6	LOWELL	WA	SNOHOMISH N9A,G14
02164	118.7	LOWELL JCT.	WA	SNOHOMISH G14
02165	120.2	P. A. JCT.	WA	SNOHOMISH G14,16
02166	121.6	EVERETT	WA	SNOHOMISH N9A,9C,G14
02167	121.7	EAST EVERETT JCT	WA	SNOHOMISH G14
02168	121.8	EVERETT PASSENGER	WA	SNOHOMISH G14
02169	122.4	EVERETT JCT.	WA	SNOHOMISH G14,15,16
15010	3.6	LONG SIDING	WA	SNOHOMISH N9,G16
02172	126.2	MUKILTEO	WA	SNOHOMISH G15
02173	126.3	BOEING CO JCT	WA	SNOHOMISH G15
02174	128.3	BOEING CO	WA	SNOHOMISH G15
02182	137.0	EDMONDS	WA	SNOHOMISH G15
02184	139.2	AMER BITUMINALS & ASPH	WA	SNOHOMISH G15
02185	139.2	STANDARD OIL CO.'S TRKS.	WA	KING G15
02186	140.6	RICHMOND BEACH	WA	KING G15
02193	147.3	BALLARD	WA	KING NB,G15
02194	0.0	SEATTLE-TERRY AVE	WA	KING
02195	149.5	INTERBAY (BALMER YARD)	WA	KING NB,G15
02196	150.0	JCT TERRY AVE LINE	WA	KING G15
02197	150.5	INTERBAY NAVY DOCKS	WA	KING G15
02198	151.1	INTERBAY RAILWAY DOCK	WA	KING G15
02199	0.0	SEATTLE EXPORT	WA	KING G15
02201	154.4	SEATTLE	WA	KING NB,8B,8C,8D,G15

SUBDIVISION 2 - VANCOUVER TO EVERETT JCT

OPERATING STATION NUMBER	MILEAGE	STATION	COUNTY	VALUATION SECTION
15131	0.0	VANCOUVER PASSENGER	BC	G12
15130	0.6	VANCOUVER JCT	BC	G12
15132	0.0	VANCOUVER EXPORT	BC	G12
15129	0.4	VANCOUVER (CN.STATION)	BC	G12
15128	0.6	VANCOUVER DOCK	BC	G12
15127	0.7	VANCOUVER JCT	BC	G12
15126	1.2	C. N. JCT.	BC	G12
15125	2.7	STILL CREEK	BC	G12
15124	3.4	DOMINION BRIDGE CO. SPUR	BC	G12
15123	4.0	ARDLEY	BC	G12
15122	4.1	COMMERCIAL STEEL	BC	G12
15121	4.6	ATLAS IRON & METALS	BC	G12
15120	4.9	NORTHERN ASBESTOS SPUR	BC	G12
15119	6.9	CONTINENTAL CAN CO. SPUR	BC	G12
15118	9.6	BURNABY	BC	G12
15117	10.1	LAKE CITY INDUSTRIAL	BC	G12
15116	11.4	NEW WESTMINSTER -CO	BC	G12
15115	11.4	BC DISTILLERY CO SP	BC	G12
15107	11.6	NEW WESTMINSTER EXP	BC	G12
15114	11.6	NEW WESTMINSTER	BC	G12
15113	12.0	WESTMINSTER BREWING	BC	G12

PACIFIC DIVISION

SUBDIVISION 2 - VANCOUVER TO EVERETT JCT - Continued

OPERATING STATION NUMBER	MILEAGE	STATION		COUNTY	VALUATION SECTION
15112	12.1	FRASER RIVER LUMBER	BC		G12
15111	12.4	FRONT ST SPUR JCT	BC		G12
15110	13.5	FRASER RIVER JCT.	BC		G11
15109	14.9	BROWNSVILLE	BC		G11
15108	15.7	DELTA-ALASKA TERMINAL	BC		G11
15106	17.5	TOWNSEND	BC		G11
66501	3.3	WESTERN PEAT MOSS LT	BC		G11
66503	3.8	DOW CHEMICAL	BC		G11
66504	4.1	TILBURY	BC		G11
15105	17.9	B. C. PEAT PRODUCTS INDUSTRY	BC		G11
15104	19.9	INDUSTRIAL PEAT CO., LTD.	BC		G11
15100	23.9	COLEBROOK	BC		G11
15096	27.6	CRESCENT BEACH	BC		G11
15094	29.2	OCEAN PARK	BC		G11
15091	32.7	WHITE ROCK, B. C.	BC		G11
15089	35.4	INTERNATIONAL BOUNDARY	WA	WHATCOM	G11,17
15088	35.8	BLAINE, WA.	WA	WHATCOM	G17
15086	37.8	OLSON MILLER RED CED	WA	WHATCOM	G17
15081	43.1	CHERRY POINT	WA	WHATCOM	G17
66608	7.6	INTALCO ALUMINUM COR	WA	WHATCOM	G17
66609	8.9	LAKE TERRELL	WA	WHATCOM	G17
15080	43.4	CUSTER	WA	WHATCOM	G17
15075	48.9	FERNDAL	WA	WHATCOM	G17
15069	53.0	NORANDA	WA	WHATCOM	G17
15068	55.5	KAISER CEMENT & GYPS	WA	WHATCOM	G17
15067	58.0	BELLINGHAM	WA	WHATCOM	N26,G17
15066	58.7	GEORGIA PACIFIC CORP.	WA	WHATCOM	G17
15065	58.9	NORTH MILW. JCT. (BILLINGHAM JCT)	WA	WHATCOM	G17
15064	59.4	SOUTH MILW JCT (BILLINGHAM JCT)	WA	WHATCOM	G17
15063	59.8	BELLINGHAM FREIGHT	WA	WHATCOM	G17
15062	61.1	SOUTH BELLINGHAM	WA	WHATCOM	N26,G17
15061	0.0	BELLINGHAM LINE JCT	WA	WHACOM	G17
15053	70.7	SAMISH	WA	SKAGIT	G17
15049	74.5	BOW	WA	SKAGIT	G17
15046	77.7	BELLEVILLE PIT TRACKS	WA	SKAGIT	G17
15043	81.8	ANACORTES LINE JCT (BLGT)	WA	SKAGIT	G17,18
15042	81.9	BURLINGTON	WA	SKAGIT	G17
15041	84.5	MVB STATION	WA	SKAGIT	G17
15040	85.0	MT VERNON	WA	SKAGIT	G17
15039	85.1	WASHINGTON REFINING CO. SPUR	WA	SKAGIT	G17
15038	85.9	MT. VERNON	WA	SKAGIT	G17
15032	91.2	FIR	WA	SKAGIT	G17
15031	92.6	ENGLISH LUMBER CO.	WA	SKAGIT	G17
15027	2.4	TWIN CITY FOODS SPUR	WA	SNOHOMISH	G17
15026	98.5	TWIN CITY FOODS JCT	WA	SNOHOMISH	G17
15025	98.5	STANWOOD	WA	SNOHOMISH	G17
15020	103.8	SILVANA	WA	SNOHOMISH	G17
15016	108.0	ENGLISH	WA	SNOHOMISH	G17
15013	110.6	PACIFIC GRINDING WHEEL	WA	SNOHOMISH	G17
15012	111.6	KRUSE JCT.	WA	SNOHOMISH	G17
15011	111.8	TULALIP ARMY WYE	WA	SNOHOMISH	G17
15014	114.9	MARYSVILLE EXPORT	WA	SNOHOMISH	G17
15009	115.0	MARYSVILLE	WA	SNOHOMISH	N9,G17
15008	117.7	DELTA JCT.	WA	SNOHOMISH	G17
15007	117.6	ROGER (DELTA JCT)	WA	SNOHOMISH	N9A,G16
15006	117.8	MILW. CONNECTION (DELTA)	WA	SNOHOMISH	G16
15005	118.9	DELTA	WA	SNOHOMISH	G16
15004	119.5	G. N. JCT.	WA	SNOHOMISH	G16
15003	119.6	SEALINE JCT	WA	SNOHOMISH	G16
15002	119.7	WESTERN FARMERS	WA	SNOHOMISH	G16
15000	120.4	BELT YARD	WA	SNOHOMISH	G16
02165	122.5	P. A. JCT.	WA	SNOHOMISH	N3
02166	121.5	EVERETT	WA	SNOHOMISH	G14,16
02168	121.7	EVERETT PASSENGER	WA	SNOHOMISH	N9A,9C,G14
02169	122.3	EVERETT JCT.	WA	SNOHOMISH	G14
02170	123.8	OIL STATION	WA	SNOHOMISH	G14,15,16
02171	0.0	EVERETT EXPORT	WA	SNOHOMISH	G15

PACIFIC DIVISION

SUBDIVISION 3 - SEATTLE TO CENTRALIA

OPERATING STATION NUMBER	MILEAGE	STATION		COUNTY	VALUATION SECTION
02200	0.0	SEATTLE KING STREET STATION	WA	KING	G15
02201	0.0	SEATTLE FREIGHT	WA	KING	N8, 8B, 8C, 8D, G15
02202	1.8	SPOKANE ST.	WA	KING	PC1
02203	3.2	ARGO	WA	KING	N8, G15
02207	6.8	RHODES	WA	KING	N8, G15
16001	8.0	SO. SEATTLE	WA	KING	N8
16004	9.2	BLACK RIVER	WA	KING	N8, P2, G15
16005	10.7	BLACK RIVER TWR	WA	KING	N3
16006	12.2	ORILLIA	WA	KING	N3, G21
16008	14.7	PIONEER SAND	WA	KING	N3
16009	14.8	WIESER	WA	KING	N3
16010	16.3	KENT	WA	KING	N3, G21
16012	18.2	THOMAS	WA	KING	N3, G21
16013	19.6	CHRISTOPHER	WA	KING	N3, G21
16014	21.5	AUBURN	WA	KING	N3, G21
16016	23.4	AUBURN ARMY DEPOT	WA	KING	N-3
16019	26.4	DIERINGER	WA	PIERCE	N3, G21
16021	28.9	SUMNER	WA	PIERCE	N3, G21
16022	30.5	MEEKER	WA	PIERCE	N3, G21
16023	31.9	PUYALLUP	WA	PIERCE	N3, G21
16029	38.2	RESERVATION	WA	PIERCE	N4, G21
16031	40.1	TACOMA	WA	PIERCE	N4, 4A
16032	40.1	TACOMA DEPOT	WA	PIERCE	N4, G21
16033	40.4	U.P. JCT.	WA	PIERCE	N4
16036	42.8	MCCARVER ST.	WA	PIERCE	N4
16038	45.4	RUSTON	WA	PIERCE	N4
16043	49.8	TITLOW	WA	PIERCE	N31, G21
16046	53.3	PIONEER	WA	PIERCE	N31
16047	53.7	GRAVEL CENTER	WA	PIERCE	N31
16048	54.5	WEST TACOMA (CASCADE PAPE)	WA	PIERCE	N31
16049	55.7	STEILACOOM	WA	PIERCE	N31, G21
16051	57.7	KETRON	WA	PIERCE	N31, G21
16057	64.5	NISQUALLY	WA	PIERCE	N31, G21
16061	68.3	SAINT CLAIR	WA	THURSTON	N31, G21
16063	69.9	KYRO	WA	THURSTON	N9B, G21
16068	75.0	EAST OLYMPIA	WA	THURSTON	N31, G21
16076	83.0	TENINO	WA	THURSTON	N6, 31, G21
16077	83.5	TENINO JCT	WA	THURSTON	N6, 31, G21
16080	86.7	BUCODA	WA	THURSTON	N6, G21
16084	91.1	WABASH	WA	LEWIS	N6, 6A, G21
16085	94.1	CENTRALIA	WA	LEWIS	N6, G21

SUBDIVISION 4 - YAKIMA TO AUBURN

OPERATING STATION NUMBER	MILEAGE	STATION		COUNTY	VALUATION SECTION
13089	0.0	YAKIMA	WA	YAKIMA	N2
13093	3.8	SELAH	WA	YAKIMA	N2
13096	7.2	POMONA	WA	YAKIMA	N2
13100	11.3	HILLSIOE	WA	KITTITAS	N2
13104	15.5	ROZA	WA	KITTITAS	N2
13109	20.1	WYMER	WA	KITTITAS	N2
13113	24.2	UMTANUM	WA	KITTITAS	N2
13121	31.8	THRALL	WA	KITTITAS	N2
13123	33.6	HOLMES	WA	KITTITAS	N2
13126	36.6	ELLENSBURG	WA	KITTITAS	N2
13133	44.2	THORP	WA	KITTITAS	N2
13140	51.1	KOUNTZE	WA	KITTITAS	N2
13143	53.8	BRISTOL	WA	KITTITAS	N2
13147	57.6	TEANAWAY	WA	KITTITAS	N2
13150	61.5	CLE ELUM	WA	KITTITAS	N2, 2B
13154	65.6	BULLFROG	WA	KITTITAS	N2
13156	67.4	NELSON	WA	KITTITAS	N2
13163	74.1	EASTON	WA	KITTITAS	N2
13166	77.1	CABIN CREEK	WA	KITTITAS	N2
13167	78.1	UPHAM	WA	KITTITAS	N2
13172	82.5	MARTIN	WA	KITTITAS	N2
13174	85.1	TUNNEL SPUR	WA	KING	N-2
13175	85.7	STAMPEDE	WA	KING	N2
13180	90.7	KENNEDY	WA	KING	N2
13185	95.7	LESTER	WA	KING	N2
13192	102.9	MAYWOOD	WA	KING	N2
13196	106.8	HUMPHREY	WA	KING	N2
13199	110.4	EAGLE GORGE	WA	KING	N2
13202	113.8	LEMOLO	WA	KING	N2
13206	117.1	PALMER JCT.	WA	KING	N2
13207	118.3	KANASKAT	WA	KING	N2C, 2D
13213	124.2	RAVENSDALE	WA	KING	N2D
13214	125.2	HENRYS	WA	KING	N2D, P3
13220	131.1	COVINGTON	WA	KING	N2D
13228	138.5	EAST AUBURN	WA	KING	N2D
16014	139.4	AUBURN	WA	KING	N3, G21

PACIFIC DIVISION

SUBDIVISION 5 - RESERVATION TO TENINO JCT

OPERATING STATION NUMBER	MILEAGE	STATION		COUNTY	VALUATION SECTION
16029	0.0	RESERVATION	WA	PIERCE	N4,G21
16030	0.6	TACOMA JUNCTION	WA	PIERCE	
16033	1.8	U. P. JCT.	WA	PIERCE	N4
16034	2.5	PRAIRIE LINE JCT	WA	PIERCE	N-4
16035	2.6	TACOMA EXPORT	WA	PIERCE	
67304	5.5	SOUTH TACOMA SHOPS	WA	PIERCE	N,4
67305	6.3	SOUTH TACOMA	WA	PIERCE	N4,G21
67306	7.2	WESTON SPUR	WA	PIERCE	
67307	8.3	LAKEWOOD TACOMA IND. PARK	WA	PIERCE	
67308	8.6	HULL HARDWOOD	WA	PIERCE	N4
67309	9.7	LAKEVIEW	WA	PIERCE	N4,5,27A,G21
67403	3.2	TILLICUM	WA	PIERCE	NA27
67404	4.7	CAMP MURRAY	WA	PIERCE	N27A
67405	5.3	STONE	WA	PIERCE	N27A
67406	7.7	WEGOE	WA	PIERCE	N27A
67407	7.8	FORT LEWIS	WA	PIERCE	N27A
67408	8.2	DUPONT SPUR	WA	PIERCE	N27A
16057	11.7	NISQUALLY	WA	PIERCE	N31,G21
67311	11.4	MCCORD FIELD	WA	PIERCE	N5,G21
67312	12.6	METRICO	WA	PIERCE	N5,G21
67313	13.1	MOBASE	WA	PIERCE	N5,G21
67314	14.0	SPANAWAY SPUR	WA	PIERCE	N5
67315	15.0	HILLHURST	WA	PIERCE	N5,G21
67320	20.9	ROY	WA	PIERCE	N5,G21
67325	25.3	SPUR	WA	THURSTON	N-5
67326	26.4	YELM	WA	THURSTON	N5,G21
67331	32.8	RAINIER	WA	THURSTON	N5,G21
67332	34.6	WETICO	WA	THURSTON	N5,G21
67340	41.7	WEST TENINO	WA	THURSTON	N5,6,31,G21
16076	41.9	TENINO JCT.	WA	THURSTON	N6,31,G21

SUBDIVISION 6 - SAINT CLAIR TO GATE

OPERATING STATION NUMBER	MILEAGE	STATION		COUNTY	VALUATION SECTION
16061	0.0	SAINT CLAIR	WA	THURSTON	N31,G21
67503	3.1	QUADLOK	WA	THURSTON	N27
67504	4.5	LACEY	WA	THURSTON	N27
67510	9.5	OLYMPIA	WA	THURSTON	N27,30
67514	13.9	OHM SPUR	WA	THURSTON	N-27
67515	14.7	BELMORE	WA	THURSTON	N27
67521	21.3	LITTLE ROCK	WA	THURSTON	N27
67614	28.6	GATE	WA	THURSTON	N27,28

SUBDIVISION 7 - BLACK RIVER TO CP-BCE YARDS

OPERATING STATION NUMBER	MILEAGE	STATION		COUNTY	VALUATION SECTION
16004	0.0	BLACK RIVER	WA	KING	N8,P2,G15
65637	2.1	RENTON	WA	KING	N8A,P2,4
65634	4.2	SCOPA	WA	KING	N8A
65633	6.2	QUENDALL	WA	KING	N8A
65632	6.8	BAXTER	WA	KING	N8A
65627	11.8	WILBURTON	WA	KING	N8A
65626	12.7	BELLEVUE	WA	KING	N8A
65625	13.4	SAFEWAY SPUR	WA	KING	N-8A
65622	17.0	KIRKLAND	WA	KING	N8A
65620	18.9	SPUR	WA	KING	N-8A
65619	19.7	SPUR	WA	KING	N-8A
65614	24.5	WOODINVILLE	WA	KING	N8,8A
65608	30.5	MALTBY	WA	SNOHOMISH	N9
65601	37.9	BROMART	WA	SNOHOMISH	N9
02158	39.0	SNOHOMISH	WA	SNOHOMISH	N9,9A,G14
66003	44.2	MACHIAS	WA	SNOHOMISH	N9
66009	47.3	HARTFORD	WA	SNOHOMISH	N9,24
66014	51.8	GETCHELL	WA	SNOHOMISH	N9
15012	53.8	KRUSE JCT.	WA	SNOHOMISH	G17
66020	57.8	EDGECOMB	WA	SNOHOMISH	N9
66023	60.9	ARLINGTON	WA	SNOHOMISH	N9
66024	61.8	ARLINGTON JCT.	WA	SNOHOMISH	N9
66027	64.7	BRYANT	WA	SNOHOMISH	N9
66033	71.0	MCMURRAY	WA	SKAGIT	N9
66039	76.7	MONTBORNE	WA	SKAGIT	N9
66041	78.4	BIG LAKE	WA	SKAGIT	N9

PACIFIC DIVISION

SUBDIVISION 7 - BLACK RIVER TO CP-BCE YARDS - Continued

OPERATING STATION NUMBER	MILEAGE	STATION	COUNTY	VALUATION SECTION
66046	83.8	CLEAR LAKE	WA	N9
66305	87.0	SEDRO WOOLLEY	WA	N9, G18
66304	87.3	SEDRO-WOOLLEY INTERCHANGE	WA	G18
66054	94.3	THORNWOOD	WA	N9
66060	98.8	WICKERSHAM	WA	N9, 26
66065	103.8	ACME	WA	N9
66073	111.7	DEMING	WA	N9
66077	115.9	LAWRENCE SPUR	WA	N-9
66083	121.1	NOOKSACK	WA	N9
66089	127.5	SUMAS	WA	N9
66090	127.5	WASHINGTON-CANADIAN BORDER	WA	N-9
66091	0.0	CP-BCE YARDS	BC	

SUBDIVISION 8 - SEATTLE TO TANNER SPUR

OPERATING STATION NUMBER	MILEAGE	STATION	COUNTY	VALUATION SECTION
02200	0.0	SEATTLE	WA	G15
02195	4.0	INTERBAY	WA	N8, G15
65719	4.2	BALLARD JCT	WA	N-8
65718	6.9	FREMONT	WA	N8
65716	8.7	UNIVERSITY	WA	N8
65714	8.8	SPUR	WA	N-8
65713	12.2	KEITH	WA	N8
65712	11.0	SPUR	WA	N-8
65711	13.6	NAVALAIR JCT.	WA	N8
65709	15.8	LAKE	WA	N8
65706	18.6	LAKE FOREST PARK	WA	N8
65705	19.4	KENMORE	WA	N8
65704	18.5	SPUR	WA	N-8
65702	22.6	BOTHELL	WA	N8
65614	24.2	WOODINVILLE	WA	N8, 8A
65804	27.2	EARLMONT SPUR	WA	N-23
65805	29.5	DOUGLAS PALMER	WA	N23
65807	30.7	REDMOND	WA	N23
65808	30.6	SPUR	WA	N-23
65815	38.8	MONOHON	WA	N23
65817	41.1	ST. REGIS	WA	N23
65819	42.8	ISSAQUAH	WA	N23
65926	49.5	PRESTON	WA	N23
65828	50.6	SPUR	WA	N-23
65829	53.0	FALL CITY	WA	N23
65932	56.0	SNOQUALMIE FALLS	WA	N23
65833	56.9	SNOQUALMIE	WA	N23
65836	59.9	NORTH BEND	WA	N23
65838	60.6	TANNER SPUR	WA	N-23

SUBDIVISION 9 - ARLINGTON TO DARRINGTON

OPERATING STATION NUMBER	MILEAGE	STATION	COUNTY	VALUATION SECTION
66024	0.0	ARLINGTON	WA	N9
66119	9.9	GERMAIN	WA	N25
66120	11.1	OSO	WA	N25
66126	16.9	HAZEL	WA	N25
66127	18.0	TULKER	WA	N25
66129	20.6	FORTSON	WA	N25
66131	24.3	BARCO SPUR	WA	N-25
66135	26.7	ANDRON	WA	N25
66136	27.7	DARRINGTON	WA	N25

SUBDIVISION 11 - WICKERSHAM TO BELLINGHAM

OPERATING STATION NUMBER	MILEAGE	STATION	COUNTY	VALUATION SECTION
66060	0.0	WICKERSHAM	WA	N9, 26
66421	1.5	MIRROR LAKE	WA	N26
66418	4.1	PARK	WA	N26
66411	11.7	AGATE BAY	WA	N26
66406	16.3	LARSON	WA	N26
15067	20.4	BELLINGHAM	WA	N26, G17

PACIFIC DIVISION
SUBDIVISION 12 - CONCRETE TO END OF TRACK

OPERATING STATION NUMBER	MILEAGE	STATION	COUNTY		VALUATION SECTION
66328	0.0	CONCRETE	WA	SKAGIT	G18
66326	1.1	GRASSMERE	WA	SKAGIT	G18
66327	1.6	LONE STAR CEMENT SPUR	WA	SKAGIT	G18
66322	6.4	BIRDVIEW	WA	SKAGIT	G18
66320	7.7	SUPREME CEDAR PRODS.	WA	SKAGIT	G18
66317	11.6	HAMILTON	WA	SKAGIT	G18
66316	12.2	HAMILTON JUNCTION	WA	SKAGIT	G18
66308	20.2	COKE DALE SPUR	WA	SKAGIT	G18
66305	23.3	SEDRD WOODLEY	WA	SKAGIT	N9,G18
15042	28.0	BURLINGTON	WA	SKAGIT	G17
66203	30.6	HANSEN PETERSON AVON SPUR	WA	SKAGIT	G18
66207	34.9	WHITNEY	WA	SKAGIT	G18
66209	37.9	WHITMARSH JUNCTION	WA	SKAGIT	G18
66210	38.3	WHITMARSH	WA	SKAGIT	G18
66212	40.4	FIDALGO	WA	SKAGIT	G18
66214	42.1	PERCY MILLER SPUR	WA	SKAGIT	G18
66215	42.6	ANACORTES VENEER CO.	WA	SKAGIT	G18
66216	44.2	ANACORTES	WA	SKAGIT	G18
66219	44.2	ANACORTES EXPORT	WA	SKAGIT	G18
66217	44.9	ROBINSON FISHERIES	WA	SKAGIT	G18
66218	47.9	END OF TRACK	WA	SKAGIT	G18

SUBDIVISION 13 - ARGO TO BLACK DIAMOND

OPERATING STATION NUMBER	MILEAGE	STATION	COUNTY		VALUATION SECTION
02203	0.0	ARGO	WA	KING	N8,G15
02205	2.0	VAN ASSELT	WA	KING	P
16004	6.3	BLACK RIVER TOWER	WA	KING	N8,P2,G15
65637	8.7	RENTON	WA	KING	N8A,P2,4
65917	13.6	INDIAN	WA	KING	C.P.
65922	18.9	MAPLE VALLEY	WA	KING	P2
13214	24.5	HENRYS	WA	KING	N20,P3
65930	26.5	BLACK DIAMOND	WA	KING	P3

SUBDIVISION 14 - PALMER JCT TO MEEKER

OPERATING STATION NUMBER	MILEAGE	STATION	COUNTY		VALUATION SECTION
13206	0.0	PALMER JCT.	WA	KING	N2
67032	2.0	BAYNE JCT.	WA	KING	N10
67031	2.2	BAYNE	WA	KING	N10
67030	3.4	CUMBERLAND	WA	KING	N10
67029	3.9	NACO	WA	KING	N10
67027	6.3	VEAZEY	WA	KING	N10
67024	9.7	ENUMCLAW	WA	KING	N10
67020	13.1	BUCKLEY	WA	PIERCE	N10
67208	8.4	CARBONADO	WA	PIERCE	N10C
67204	4.3	MILKESON	WA	PIERCE	N10B
67019	14.2	FITZER BROS SPUR	WA	PIERCE	N-10
67016	17.4	CASCADE JCT.	WA	PIERCE	N10,10B
67015	18.5	SOUTH PRAIRIE	WA	PIERCE	N10
67010	23.0	CROCKER	WA	PIERCE	N10,10E
67110	10.1	LAKE KAPOWSIN	WA	PIERCE	N10F
67008	25.7	ORTING	WA	PIERCE	N10,10F
67001	32.5	BREW MILL	WA	PIERCE	N3
16022	33.5	MEEKER	WA	PIERCE	N3,G21

SUBDIVISION 15 - CLE ELUM TO RONALD

OPERATING STATION NUMBER	MILEAGE	STATION	COUNTY		VALUATION SECTION
13150	0.0	CLE ELUM	WA	KITTITAS	N2,2B
65504	3.5	ROSLYN	WA	KITTITAS	N2B
65506	5.4	RONALD	WA	KITTITAS	N2B

BURLINGTON NORTHERN INC.

PORTLAND REGION

H. J. SURLS, Vice President	Portland	OR
J. W. WICKS, Asst. Vice President-Operations	Portland	OR
T. C. ROWLEY, Asst. Vice President Regional Sales Mgr.	Portland	OR
F. S. BARLOW, JR., Director Administration	Portland	OR
W. H. McDONALD, Director Administration	Portland	OR
R. F. DAHLGREN, Regional Personnel Manager	Portland	OR
L. Z. DANIELS, Regional Mechanical Manager	Vancouver	WA
D. H. GARRISON, Regional Manager Transportation	Portland	OR
H. F. MOY, Regional Manager Engineering	Portland	OR
G. E. LaSALLE, Regional Engineer	Portland	OR
H. H. WICKMAN, Regional Superintendent-Cars	Vancouver	WA
E. L. KENNARD, Regional Superintendent-Locomotives	Vancouver	WA
W. J. CROSBIE, Manager Community Relations	Portland	OR
S. W. GRAY, Administrative Assistant	Portland	OR

FOR THE RECORD

FOR THE RECORD

BURLINGTON NORTHERN INC.

PORTLAND DIVISION

R. O. HAMMERSTROM, Division Superintendent	Portland	OR
V. W. BICE, Asst. Superintendent	Portland	OR
J. P. NELSON, Asst. Superintendent	Pasco	WA
J. E. SCHOBERT, Asst. Superintendent	Klamath Falls	OR
R. G. SMITH, Terminal Superintendent	Pasco	WA
L. E. SHERMAN, Director Manpower Control	Portland	OR
D. R. SMART, Master Mechanic	Vancouver	WA
A. L. RASMUSSEN, Division Roadmaster	Portland	OR
J. W. CARNAHAN, Trainmaster	Portland	OR
W. V. EISENMAN, Trainmaster	Pasco	WA
B. E. HOLLINGSWORTH, Trainmaster	Willbridge	OR
G. M. KASPERSKI, Trainmaster	Portland	OR
J. M. McFARLAND, Trainmaster	Pasco	WA
D. J. MEYER, Trainmaster	Vancouver	WA
F. N. MOHNS, Trainmaster	Pasco	WA
J. B. SCHARFF, Trainmaster	Portland	OR
R. W. SHEARER, Trainmaster	Yakima	WA
A. H. TORKLEP, Trainmaster	Centralia	WA
J. H. WOOLFORD, Terminal Manager	Portland	OR
C. L. BROTHERTON, Roadmaster	Centralia	WA
H. L. FEGLES, Roadmaster	Centralia	WA
J. S. MOOTZ, Roadmaster	Pasco	WA
K. L. WOOD, Roadmaster	Pasco	WA
L. V. HEWETT, Roadmaster	Wishram	WA
C. R. MASON, Roadmaster	Wishram	WA
S. G. MELONAS, Roadmaster	Portland	OR
C. L. SHOWALTER, Roadmaster	Pasco	WA
H. H. STRAUGHAN, Roadmaster	Portland	OR

THE NEW YORK PUBLIC LIBRARY

ASTOR LENOX TILDEN FOUNDATION

PORTLAND DIVISION
SUBDIVISION 1 - CHENEY TO YAKIMA

OPERATING STATION NUMBER	MILEAGE	STATION		COUNTY	VALUATION SECTION
63014	0.0	CHENEY	WA	SPOKANE	N1,12
63019	4.9	BABB	WA	SPOKANE	N1
63028	14.4	FISHTRAP	WA	LINCOLN	N1
63039	24.7	SPRAGUE	WA	LINCOLN	N1
63045	31.1	PIFER	WA	ADAMS	N1
63048	34.5	KEYSTONE	WA	ADAMS	N1
63054	40.1	TOKIO	WA	ADAMS	N1
63062	48.3	RITZVILLE	WA	ADAMS	N1
63072	57.7	PAHA	WA	ADAMS	N1
63079	65.4	LIND	WA	ADAMS	N1
63087	73.3	PROVIDENCE	WA	ADAMS	N1
63090	76.4	BEATRICE	WA	ADAMS	N1
63095	81.3	CUNNINGHAM	WA	ADAMS	N1
63098	84.5	HATTON	WA	ADAMS	N1
63108	93.6	CUNNELL	WA	FRANKLIN	N1,12
63113	98.9	CACTUS	WA	FRANKLIN	N1
63115	100.9	MESA PIT	WA	FRANKLIN	N1
63117	103.1	MESA	WA	FRANKLIN	N1
63119	105.5	EDWARDS	WA	FRANKLIN	N1
63126	111.8	ELTOPIA	WA	FRANKLIN	N1
63131	116.8	SAGEMOOR	WA	FRANKLIN	N1
63135	121.4	GLADE	WA	FRANKLIN	N1
12143	129.0	PASCO	WA	FRANKLIN	N1,2
12146	130.7	SPE'S JCT.	WA	FRANKLIN	N2
12147	131.8	KENNEWICK	WA	BENTON	N2,53
64905	8.8	RICHLAND JCT	WA	BENTON	N-2
64915	18.8	NORTH RICHLAND	WA	BENTON	N2
13007	136.3	VISTA	WA	BENTON	N2
13017	145.8	BADGER	WA	BENTON	N2
13024	152.6	KIONA	WA	BENTON	N2
13034	162.8	GIBBON	WA	BENTON	N2,19
13038	167.2	SENECA SPUR	WA	BENTON	N2
13040	169.0	PROSSER	WA	BENTON	N2
13046	174.5	BYRON	WA	YAKIMA	N2
13052	180.5	MABTON	WA	YAKIMA	N2
13060	188.9	SATUS	WA	YAKIMA	N2
13066	194.5	ALFALFA	WA	YAKIMA	N2
13070	199.4	TOPPENISH	WA	YAKIMA	N2
13071	201.4	SINCOE BR	WA	YAKIMA	N2
13078	206.8	WAPATO	WA	YAKIMA	N2
13079	207.8	SPUR	WA	SKAGIT	N-2
13082	211.2	PARKER	WA	YAKIMA	N2,20
13086	214.8	UNION GAP	WA	YAKIMA	N2
13089	218.5	YAKIMA	WA	YAKIMA	N2

PORTLAND DIVISION
SUBDIVISION 2 - SP&S JCT TO VANCOUVER

OPERATING STATION NUMBER	MILEAGE	STATION		COUNTY	VALUATION SECTION
12146	1.6	SP&S JCT.	WA	FRANKLIN	N2
12147	2.8	KENNEWICK	WA	BENTON	N2, S3
12151	7.4	FINLEY	WA	BENTON	S3
12154	11.0	KERLEY CHEMICAL CORPORATION	WA	BENTON	
12159	15.5	YELLEPIT	WA	BENTON	
12172	28.0	BERRIAN	WA	BENTON	S3
12181	36.3	NORTH MCNARY	WA	BENTON	
12183	39.3	PLYMOUTH	WA	BENTON	S3
12195	51.5	PATERSON	WA	BENTON	S3
12200	57.8	BALLAST TRACK	WA	BENTON	
12205	61.7	WHITCOMB	WA	BENTON	S3
12213	69.0	ALDERDALE	WA	KLICKITAT	S3
12218	73.6	MCCREDIE	WA	KLICKITAT	S3
12228	83.5	ROOSEVELT	WA	KLICKITAT	S3
12234	90.9	SUNDALE	WA	KLICKITAT	S3
12240	95.4	BATES	WA	KLICKITAT	
12244	100.6	GOODNOE	WA	KLICKITAT	S3
12250	106.3	TOWAL	WA	KLICKITAT	
12254	112.7	HARVEY ALUM. CO.	WA	WALLA WALLA	
12255	112.7	CLIFFS	WA	KLICKITAT	S3
12261	117.7	MARYHILL	WA	KLICKITAT	S3
12269	125.2	WISHRAM	WA	KLICKITAT	S3
12272	128.1	AVERY	WA	WHATCOMB	
12278	134.3	DOW CHEM. CO.	WA	KLICKITAT	
12279	134.7	DALLESFORT SETOUT	WA	KLICKITAT	
12282	138.0	NORTH DALLES	WA	KLICKITAT	
12290	146.0	LYLE	WA	KLICKITAT	S3, 4
12299	155.4	BINGEN-WHITE SALMON	WA	SALMON	S3
12300	156.3	UNDERWOOD FRUIT & WHSE. CO.	WA	SKAMANIA	
12303	158.8	UNOERWOOD	WA	SKAMANIA	S3
12304	160.4	HOOD	WA	SKAMANIA	S3
12309	165.5	COOKS	WA	SKAMANIA	S3
12316	171.8	HOME VALLEY	WA	SKAMANIA	S3
12321	177.0	STEVENSON	WA	SKAMANIA	S3
12322	178.6	HEGEWALD TIMBER CO.	WA	SKAMANIA	
12326	182.0	NORTH BONNEVILLE	WA	SKAMANIA	S3
12333	189.2	SKAMANIA	WA	SKAMANIA	S3
12337	193.5	PRINDLE	WA	SKAMANIA	S3
12343	199.3	MT. PLEASANT	WA	CLALLAM	
12347	203.3	WASHOUGAL	WA	CLARK	S3
12349	205.3	NU LAM WOOD PRODUCTS	WA	CLARK	
12350	205.5	CAMAS-WASHOUGAL PORT DOCK	WA	CLARK	
12351	207.5	CAMAS	WA	CLARK	S3
12355	211.5	FISHER	WA	CLARK	S3
12361	216.8	MCLOUGHLIN	WA	CLARK	S3
12363	219.2	EAVAN	WA	CLARK	S3
12364	221.3	VANCOUVER PASSENGER	WA	CLARK	N7A, G21
12365	221.3	VANCOUVER	WA	CLARK	N7, 7A, SP S2

PORTLAND DIVISION

SUBDIVISION 3 - PORTLAND TO CENTRALIA

OPERATING STATION NUMBER	MILEAGE	STATION	COUNTY	VALUATION SECTION
12375	0.0	PORTLAND	OR MULTNOMAH	N2
12377	0.0	PORTLAND EXPORT	OR MULTNOMAH	
12374	0.0	PORTLAND UNION STATION	OR MULTNOMAH	G1,SPS2A
12373	2.0	LAKE YARD	OR MULTNOMAH	N2,G1,SPS2
12372	4.3	WILLBRIDGE	OR MULTNOMAH	N1,2
12371	5.5	RIVER GATE	OR MULTNOMAH	S2
12369	7.0	EAST ST. JOHNS	OR MULTNOMAH	N2,G1
12370	6.7	PORTLAND TERMINAL NO4	OR MULTNOMAH	SP5
12368	8.1	NORTH PORTLAND JCT.	OR MULTNOMAH	N2,G1
12367	8.6	N PORTLAND	OR MULTNOMAH	N2,G1,SPS2
12366	8.8	WASHINGTON-OREGON STATE LINE	WA CLARK	
12365	10.0	VANCOUVER	WA CLARK	N7,7A
12364	10.0	VANCOUVER PASSENGER	WA CLARK	N7A,G21
16166	13.1	VANCOUVER JCT.	WA CLARK	N7,G21
68152	2.5	AMPERE	WA CLARK	N32
68154	3.6	RYE	WA KITTITAS	N32
16155	24.3	RIDGEFIELD	WA CLARK	N7,G21
16150	29.7	WOODLAND	WA COWLITZ & CLARK	N7,G21
16142	37.4	NORTH PACIFIC GRAIN GROWERS	WA COWLITZ	N7
16140	38.9	KALAMA	WA COWLITZ	N7,G21
16134	48.4	LONGVIEW JUNCTION	WA COWLITZ	N6,G23
68102	2.8	EAST YARD	WA COWLITZ	N-34
68104	4.4	LONGVIEW FREIGHT	WA COWLITZ	N34,G23
16130	48.3	KELSO	WA COWLITZ	N6,G21
16128	49.8	ROCKY POINT	WA COWLITZ	N6,G21
16126	51.9	OSTRANDER	WA COWLITZ	N6,G21
16141	38.9	KALAMA EXPORT	WA COWLITZ	N7,G21
16120	58.2	CASTLE ROCK	WA COWLITZ	N6,G21
16114	65.1	OLEQUA	WA COWLITZ	N6,G21
16111	67.8	VADER	WA LEWIS	N6,G21
16106	72.4	MILLMAN LUMBER CO.	WA LEWIS	N6
16104	74.2	WINLOCK	WA LEWIS	N6,G24
16097	80.5	NAPAVINE	WA LEWIS	N6,G21
16091	86.8	CHEHALIS JCT.	WA LEWIS	N6,G21
16090	87.8	CHEHALIS	WA LEWIS	N6,G21
16085	91.5	CENTRALIA	WA LEWIS	N6,G21

SUBDIVISION 4 - WISHRAM TO BEND

OPERATING STATION NUMBER	MILEAGE	STATION	COUNTY	VALUATION SECTION
12269	0.0	WISHRAM	WA KICKITAT	S3
14001	0.0	OREGON-WASHINGTON STATE LINE	OR WASCO	
14002	1.5	O. T. JCT.	CR WASCO	
14006	5.9	MOODY	OR WASCO	G1
14018	18.3	LOCKIT	CR WASCO	G1
14026	26.4	DIKE	OR WASCO	G1
14030	30.4	SINAMOX	OR WASCO	G1
14040	39.7	OAKBROOK	OR WASCO	G1
14047	47.3	SHERAR	OR WASCO	G1
14055	54.6	MAUPIN	OR WASCO	G1
14056	55.6	CAMBRAI	OR WASCO	G1
14064	63.8	NENA	OR WASCO	G1
14068	67.5	DANT	OR WASCO	G1
14071	71.1	DIXON	CR WASCO	
14080	80.1	KASKELA	OR WASCO	G2
14086	85.8	SOUTH JCT.	OR WASCO	G2
14094	94.0	GATEWAY	OR JEFFERSON	G3
14100	99.8	PAXTON	OR JEFFERSON	
14105	105.0	MADRAS	OR JEFFERSON	
14108	107.0	AGENCY	OR JEFFERSON	G3
14110	110.2	METOLIUS	OR JEFFERSON	G4
14115	115.0	CULVER	OR JEFFERSON	G4
14122	121.6	OPAL CITY	OR JEFFERSON	G4
14130	129.5	TERREBONNE	OR DESCHUTES	G4
14132	132.3	PRINEVILLE JCT.	OR DESCHUTES	G4
14135	134.6	REDMOND	OR DESCHUTES	G4
14144	144.2	DESCHUTES	OR DESCHUTES	G4
14152	151.5	BEND	OR DESCHUTES	G4

PORTLAND DIVISION

SUBDIVISION 5 - BEND TO BIEBER

OPERATING STATION NUMBER	MILEAGE	STATION		COUNTY	VALUATION SECTION
14152	0.0	BEND	OR	DESCHUTES	G4
14154	2.8	BEND YARD	OR	DESCHUTES	G2
14165	13.1	LAVA	OR	DESCHUTES	G2
14183	31.5	LAPINE	OR	DESCHUTES	G2
14190	38.6	BEAL	OR	KLAMATH	G2
14203	51.7	CRESCENT	OR	KLAMATH	G2
14220	68.6	CHEMULT	OR	KLAMATH	G2
14225	73.6	DIAMOND LAKE	OR	KLAMATH	G3
14231	79.0	YAMSAY	OR	KLAMATH	G3
14235	83.4	MAZAMA	OR	KLAMATH	G3
14240	88.2	LENZ	OR	KLAMATH	G3
14249	97.1	FUEGO	OR	KLAMATH	G3
14253	101.3	KIRK	OR	KLAMATH	G3
14258	106.3	CALIMUS	OR	KLAMATH	G3
14266	114.9	CHILDQUIN	OR	KLAMATH	G3
14271	119.8	LOBERT	OR	KLAMATH	G3
14276	124.4	MODOC POINT	OR	KLAMATH	G3
14284	132.7	ALGOMA	OR	KLAMATH	G3
14289	137.5	WOCUS	OR	KLAMATH	G3
14291	139.7	CHELSEA	OR	KLAMATH	G3
14293	141.8	KLAMATH FALLS	OR	KLAMATH	G3
06635	4.5	HAGER	OR	KLAMATH	OCE1,2
06640	8.3	OLENE	OR	KLAMATH	OCE1,2
06642	16.0	MOYINA	OR	KLAMATH	OCE1,2
06645	18.3	DAIRY	OR	KLAMATH	OCE1,2
06650	26.0	HORTON	OR	KLAMATH	OCE1,2
06678	38.7	SPRING RIVER	OR	KLAMATH	OCE1,2
06685	51.6	BEATTY	OR	KLAMATH	OCE1,2
06690	52.1	SYCAN	OR	KLAMATH	OCE1,2
06695	64.0	BLY	OR	KLAMATH	OCE1,2
14294	143.0	KLAMATH FALLS FREIGHT	OR	KLAMATH	G3
14295	144.1	BIEBER LINE JCT.	OR	KLAMATH	G3
14296	145.0	SOUTH KLAMATH	OR	KLAMATH	G3
14297	145.3	SOUTH KLAMATH-CONN	OR	KLAMATH	G3
14298	145.7	AIRPORT	OR	KLAMATH	G3
14300	148.4	HENLEY	OR	KLAMATH	G3
14303	151.6	DEHLINGER	OR	KLAMATH	G3
14311	159.1	MERRILL	OR	KLAMATH	G3
14312	160.9	STONEBRIDGE	OR	KLAMATH	G3
14316	164.5	ADAMS POINT	OR	KLAMATH	G3
14320	168.5	HALIN	OR	KLAMATH	G3
14321	169.3	OREGON CALIFORNIA ST	OR	KLAMATH	
14325	173.2	OALTON	CA	MODOC	G1
14327	175.7	STRONGHOLD	CA	MODOC	G1
14332	180.4	HANNCHEN	CA	MODOC	G1
14333	181.1	KANDRA	CA	MODOC	G1
14340	188.4	MAMMOTH	CA	MODOC	G1
14346	194.4	TIONESTA	CA	MODOC	G1
14350	198.6	KEPHART	CA	MODOC	G1
14359	207.2	HOLLENBECK	CA	MODOC	G1
14362	210.5	SCARFACE	CA	MODOC	G1
14373	222.2	HAMBONE LINE JUNCTION	CA	MODOC	G1,2
14374	222.2	LOOKOUT	CA	MODOC	G1
69002	1.5	SPUR NO 526	CA	MODOC	G2
69011	10.9	WHITEHORSE	CA	MODOC	G2
69017	17.3	SIDING NO 1	CA	MODOC	G2
69023	22.8	LAKIN	CA	SISKIYOU	G2
69025	24.6	PORCUPINE SPUR	CA	SISKIYOU	G2
69030	29.6	CHIPPY SPUR	CA	SISKIYOU	G2
69034	33.6	HAMBONE	CA	SISKIYOU	G2
14385	233.5	BIEBER	CA	LASSEN	G1

PORTLAND DIVISION
SUBDIVISION 6 - LYLE TO GOLDFENALE

OPERATING STATION NUMBER	MILEAGE	STATION	COUNTY	VALUATION SECTION
12290	0.0	LYLE	WA	KLICKITAT
64702	1.6	DOUBLING SPUR	WA	MASON
64710	9.7	PITT	WA	KLICKITAT
64713	13.4	KLICKITAT	WA	KLICKITAT
64716	15.6	KLICKITAT SPRINGS	WA	KLICKITAT
64717	16.7	WAHIAKUS	WA	KLICKITAT
64723	22.8	SWALE	WA	KLICKITAT
64730	30.0	WARWICK	WA	FLICKITAT
64735	35.1	CENTERVILLE	WA	KLICKITAT
64742	41.4	GOLDFENALE	WA	KLICKITAT

SUBDIVISION 7 - WILLBRIDGE TO SEASIDE

OPERATING STATION NUMBER	MILEAGE	STATION	COUNTY	VALUATION SECTION
12372	0.0	WILLBRIDGE	OR	MULTNOMAH
68201	0.8	WILLBRIDGE SIDING	OR	MULTNOMAH
68202	1.3	GASCO	OR	MULTNOMAH
68203	3.0	LINNTON	OR	MULTNOMAH
68205	5.5	HARBOR TRACK	OR	MULTNOMAH
68206	5.7	UNITED JCT.	OR	MULTNOMAH
68208	8.3	HOLBROOK	OR	MULTNOMAH
68216	15.6	SCAPPOOSE	OR	COLUMBIA
68222	21.8	CROWN ZELLERBACH CORP.	OR	COLUMBIA
68223	23.3	ST. HELENS	OR	COLUMBIA
68226	26.2	CROWN ZELLERBACH CORP. NO. 3.	OR	COLUMBIA
68227	27.0	WATERVIEW	OR	COLUMBIA
68235	35.1	GOSLE	OR	COLUMBIA
68237	36.4	TROJAN	OR	COLUMBIA
68238	37.6	PRESCOTT	OR	COLUMBIA
68242	41.5	RAINIER	OR	COLUMBIA
68243	42.5	AVON	OR	COLUMBIA
68244	43.0	GOODAT CRUSHED ROCK	OR	COLUMBIA
68252	51.5	MAYGER	OR	COLUMBIA
68254	53.7	LOCODA	OR	COLUMBIA
68255	55.0	QUINCY SPUR	OR	COLUMBIA
68258	57.9	CLATSKANIE	OR	COLUMBIA
68262	62.3	MARSHLAND	OR	COLUMBIA
68267	66.9	WESTPORT	OR	CLATSOP
68269	69.2	WAUNA	OR	CLATSOP
68273	72.5	BRADWOOD LOADING TRACK	OR	CLATSOP
68274	74.1	CLIFTON	OR	CLATSOP
68279	79.0	BROWNSMEAD	OR	CLATSOP
68282	82.2	KNAPPA	OR	CLATSOP
68286	85.9	SVENSEN	OR	CLATSOP
68292	91.8	MILL CREEK NAVAL	OR	CLATSOP
68293	92.4	TONGUE POINT	OR	CLATSOP
68296	95.4	ASTORIA	OR	CLATSOP
68301	101.3	WARRENTON	OR	CLATSOP
68351	0.7	WARRENTON CLAY	OR	CLATSOP
68352	1.8	FLAVEL	OR	CLATSOP
68353	2.4	BIOPRODUCTS	OR	CLATSOP
68354	2.7	HAMMOND	OR	CLATSOP
68304	104.0	CAMP CLATSOP	OR	CLATSOP
68312	111.8	BAYVIEW TRANSIT MIX	OR	CLATSOP
68314	113.7	SEASIDE	OR	CLATSOP

PORTLAND DIVISION
SUBDIVISION 8 - UNITED JCT TO EUGENE

OPERATING STATION NUMBER	MILEAGE	STATION		COUNTY	VALUATION SECTION
68206	10.0	UNITED JCT.	OR	MULTNOMAH	
68701	11.0	BAN SPUR	OR	WASHINGTON	
68705	14.6	TUNNEL SPUR	OR	MULTNOMAH	
68707	17.1	BOWERS JCT.	OR	WASHINGTON	
68402	18.9	BENDEMEER	OR	WASHINGTON	
68404	20.9	MERLE	OR	WASHINGTON	
68405	21.5	FOREST GROVE JCT.	OR	WASHINGTON	
68601	0.8	ORENCO	OR	WASHINGTON	
68603	2.9	SEWELL	OR	WASHINGTON	
68605	4.5	HILLSBORO	OR	WASHINGTON	
68608	7.9	CORNELIUS	OR	WASHINGTON	
68611	10.6	FOREST GROVE	OR	WASHINGTON	
68409	26.7	BEAVERTON	OR	WASHINGTON	
68409	26.7	BEAVERTON OLD SIDING	OR	WASHINGTON	
68410	27.5	GENERAL MOTORS	OR	WASHINGTON	
68411	28.1	BEBUG	OR	WASHINGTON	
68414	31.2	GRETTON	OR	WASHINGTON	
68415	32.1	TIGARD	OR	WASHINGTON	
68417	34.4	DURHAM	OR	WASHINGTON	
68417	34.4	U & I SUGAR	OR	WASHINGTON	
68419	36.1	TUALATIN	OR	WASHINGTON & CLACKAMAS	
68420	37.5	ALBERTSON-OREGON CULVERT CO.	OR	WASHINGTON	
68422	39.0	TONQUIN	OR	WASHINGTON	
68423	40.2	MULLOY	OR	WASHINGTON	
68426	43.0	WILSONVILLE	OR	CLACKAMAS	
68428	45.4	CURTIS	OR	MARION	
68432	49.1	DONALD	OR	MARION	
68436	53.6	LOGANVILLE	OR	MARION	
68437	54.5	WEST WOODBURN	OR	MARION	
68440	57.4	ST. LOUIS	OR	MARION	
68444	61.3	WACONOA	OR	MARION	
68446	63.1	HOPMERE	OR	MARION	
68447	64.1	QUINABY	OR	MARION	
68449	65.9	CHEMAMA B.P.A.	OR	KLAMATH	
68452	68.6	BUSH	OR	MARION	
68454	71.2	SALEM	OR	MARION-POLK	
68456	72.8	MINTO	OR	MARION	
68458	75.9	ROBERTS	OR	MARION	
68463	79.9	ORVILLE	OR	MARION	
68468	84.8	SIDNEY	OR	MARION	
68471	87.9	TALBOT	OR	MARION	
68474	90.8	DEVER	OR	LINN	
68479	96.5	ALBANY YARD	OR	LINN	
68481	97.8	ALBANY	OR	LINN	
68485	101.7	PIRTLE	OR	LINN	
68487	104.0	EHLEN-VAN WATERS AND ROGERS	OR	LINN	
68489	106.4	VERDURE	OR	LINN	
68494	111.1	FAYETTEVILLE	OR	LINN	
68496	113.3	MUNSON	OR	LINN	
68497	113.8	POTTER	OR	LINN	
68499	116.1	TULSA	OR	LINN	
68500	117.0	AMERICAN	OR	LINN	
68501	118.3	MILLER SEED CO.	OR	LINN	
68504	119.4	CARTNEY	OR	LINN	
68507	124.2	HARRISBURG	OR	LINN	
68512	123.7	JUNCTION CITY	OR	LANE	
68516	128.4	MEADOW VIEW	OR	LANE	
68518	135.0	AWBREY	OR	LANE	
68519	136.1	ENID	OR	LANE	
68526	140.0	EUGENE	OR	LANE	

PORTLAND DIVISION
SUBDIVISION 9 - BOWERS JCT TO VERNONIA

OPERATING STATION NUMBER	MILEAGE	STATION		COUNTY	VALUATION SECTION
68707	0.0	BOWERS JCT.	OR	WASHINGTON	
68712	4.8	NORTH PLAINS	OR	WASHINGTON	52
68713	6.2	VADIS	CR	WASHINGTON	S4
68716	8.4	CHRISTIE	OR	WASHINGTON	S4
68718	10.4	BANKS	OR	WASHINGTON	S4
68722	14.6	MANNING	OR	WASHINGTON	S4
68729	21.7	TOPHILL	OR	WASHINGTON	S3
68730	23.2	HAYDITE	OR	COLUMBIA	S4
68733	26.0	BRAUN	OR	COLUMBIA	S3
68739	31.4	VERNONIA	OR	COLUMBIA	S4

SUBDIVISION 10 - CENTRALIA TO MOCLIPS

OPERATING STATION NUMBER	MILEAGE	STATION		COUNTY	VALUATION SECTION
16085	0.0	CENTRALIA YARD	WA	LEWIS	N6,G21
16086	1.7	CENTRALIA DEPOT	WA	LEWIS	N6,G21
67602	2.4	BLAKESLEE JCT.	WA	LEWIS	N28
67606	6.6	GRAND MOUND	WA	THURSTON	N28
67611	11.2	ROCHESTER	WA	THURSTON	N28
67614	13.8	GATE	WA	THURSTON	N27,28
67619	18.7	OAKVILLE	WA	GRAYS HARBOR	N28
67627	26.6	PORTER	WA	GRAYS HARBOR	N28
67629	28.2	MALONE	WA	GRAYS HARBOR	N28
67633	33.2	ELMA	WA	GRAYS HARBOR	N28,28A
67637	37.0	SAT SOP	WA	GRAYS HARBOR	N28
67643	43.0	MONTE SANO	WA	GRAYS HARBOR	N28
67651	51.4	ABERDEEN JCT.	WA	GRAYS HARBOR	N28
67654	54.2	ABERDEEN	WA	GRAYS HARBOR	N28
67901	0.6	SOUTH ABERDEEN JCT.	WA	GRAYS HARBOR	N28
67902	2.3	SOUTH ABERDEEN	WA	GRAYS HARBOR	N28B
67903	2.9	COSMOPOLIS	WA	GRAYS HARBOR	N28B
67913	12.4	MARKHAM	WA	GRAYS HARBOR	N28B
67658	57.7	HOQUIAM	WA	GRAYS HARBOR	N28,28A
67670	70.3	TULIPS	WA	GRAYS HARBOR	N28
67674	73.5	COPALIS	WA	GRAYS HARBOR	N28
67676	75.7	CARLISLE SIDING	WA	GRAYS HARBOR	N-28
67677	76.7	CARLISLE	WA	GRAYS HARBOR	N28
67678	77.8	ONSLOW	WA	GRAYS HARBOR	N28
67682	81.5	ALOHA	WA	GRAYS HARBOR	N28
67684	83.2	PACIFIC BEACH	WA	GRAYS HARBOR	N28
67686	85.7	MOCLIPS	WA	GRAYS HARBOR	N28

SUBDIVISION 11 - ALBANY YARD TO FOSTER

OPERATING STATION NUMBER	MILEAGE	STATION		COUNTY	VALUATION SECTION
68479	0.0	ALBANY YARD	OR	LINN	
68807	6.7	FRY	OR	LINN	
68810	10.2	TALLMAN	OR	LINN	
68813	14.1	LEBANON SPUR	OR	LINN	
68814	14.1	LEBANON OE CONN	OR	LINN	
68816	15.9	WELWOOD	OR	LINN	
68818	17.9	LEBANON LUMBER CO.	OR	LINN	
68820	20.2	WATERLOO	OR	LINN	
68821	20.7	KENSHAW'S-BAUMAN SALES, INC.	OR	LINN	
68822	22.1	NYE	OR	LINN	
68824	24.3	NARROWS	OR	LINN	
68825	24.5	BENJO MILLING CO.	OR	LINN	
68826	26.0	MID PLYWOOD, INC.	OR	LINN	
68829	28.8	SWEET HOME	OR	LINN	
68832	31.9	FOSTER	OR	LINN	

PORTLAND DIVISION
SUBDIVISION 12 - YAKIMA TO NACHES

OPERATING STATION NUMBER	MILEAGE	STATION		COUNTY	VALUATION SECTION
13089	0.0	YAKIMA	WA	YAKIMA	N2
65201	1.8	BLAKE, MOFFIT & TOWNE	WA	YAKIMA	N22
65202	2.4	JACK FROST FRUIT	WA	YAKIMA	N22
65203	2.7	FRUITVALE	WA	YAKIMA	N22
65204	4.2	BRACE	WA	YAKIMA	N22
65305	4.9	WEIKEL	WA	YAKIMA	N22A
65309	8.5	COMICHE	WA	YAKIMA	N22A
65310	9.1	HOLTZINGER	WA	YAKIMA	N22A
65311	10.7	TASKER	WA	YAKIMA	N22A
65312	11.6	TJETON	WA	YAKIMA	N22A
65205	6.6	ACKLEY SPUR	WA	YAKIMA	N22
65206	6.8	GLEED	WA	YAKIMA	N22
65208	8.0	ESCHBACH	WA	YAKIMA	N22
65210	10.8	ROWE	WA	YAKIMA	N22
65211	12.1	BONLOW	WA	YAKIMA	N22
65214	13.5	NACHES	WA	YAKIMA	N22

SUBDIVISION 13 - YAKIMA TO MOXEE CITY

OPERATING STATION NUMBER	MILEAGE	STATION		COUNTY	VALUATION SECTION
13089	0.0	YAKIMA	WA	YAKIMA	N2
65402	2.6	NATIONAL CAN	WA	YAKIMA	N2A
65403	3.1	TERRACE HEIGHTS	WA	YAKIMA	N2A
65404	3.7	VALLEY JUNK	WA	YAKIMA	N2A
65406	5.5	BIRCHFIELD	WA	YAKIMA	N2A
65409	8.5	MOXEE CITY	WA	YAKIMA	N2A

SUBDIVISION 14 - TOPPENISH TO WHITE SWAN

OPERATING STATION NUMBER	MILEAGE	STATION		COUNTY	VALUATION SECTION
13070	0.0	TOPPENISH	WA	YAKIMA	N2
65103	5.0	YETHONAT	WA	YAKIMA	N21
65106	7.9	ASHUE	WA	YAKIMA	N21
65108	10.1	VENNER	WA	YAKIMA	N21
65109	10.9	FARRON	WA	YAKIMA	N21
65111	12.0	HARRAH	WA	YAKIMA	N21
65113	15.1	BROWNSTOWN	WA	YAKIMA	N21
65114	16.3	RUPPLE	WA	YAKIMA	N21
65120	21.7	WHITE SWAN	WA	YAKIMA	N21
65121	22.0	HITCHCOCK LBR SPUR	WA	YAKIMA	N-21

SUBDIVISION 15 - PARKER TO GIBBON

OPERATING STATION NUMBER	MILEAGE	STATION		COUNTY	VALUATION SECTION
13082	0.0	PARKER	WA	YAKIMA	N2,20
13084	1.0	SPUR	WA	YAKIMA	N-2
13085	3.0	SPUR	WA	YAKIMA	N-2
65042	4.2	DONALD	WA	YAKIMA	N20
65041	5.5	SPUR	WA	YAKIMA	N-20
65040	6.5	SAWYER	WA	YAKIMA	N20
65039	7.5	FLINT	WA	YAKIMA	N20
65037	9.4	BUENA	WA	YAKIMA	N20
65035	10.9	KECK	WA	YAKIMA	N20
65034	12.3	ZILLAH	WA	YAKIMA	N20
65029	17.9	GRANGER	WA	YAKIMA	N19,20
65027	19.9	NASS	WA	YAKIMA	N19
65024	22.8	OUTLOOK	WA	YAKIMA	N19
65020	26.7	SUNNYSIDE	WA	YAKIMA	N19
65019	27.5	EAST WAY SPUR NO. 1	WA	SNOHOMISH	N19
65018	27.9	SUGAR PLANT NO. 2	WA	YAKIMA	N19
65017	28.4	SUNNY ROZA	WA	YAKIMA	N19
65016	30.4	LICHTY	WA	YAKIMA	N19
65012	34.3	GRANDVIEW	WA	YAKIMA	N19
65010	36.9	APRICOT	WA	BENTON CO	N19
65006	41.0	NORTH PROSSER	WA	BENTON	N19
65003	44.1	WHITSTRAN	WA	BENTON	N19
13034	46.5	GIBBON	WA	BENTON	N2,19

PORTLAND DIVISION
SUBDIVISION 16 ADCO TO CONNELL

OPERATING STATION NUMBER	MILEAGE	STATION	COUNTY	VALUATION SECTION
62425	0.0	ADCO	WA	GRANT
01982	0.4	ADRIAN JCT	WA	GRANT
01983	0.6	ADRIAN	WA	GRANT
62850	11.2	GLOYD SPUR	WA	GRANT
62845	15.8	BANKS	WA	GRANT
62844	18.2	MITCHELL	WA	GRANT
62840	20.9	SCALLEY	WA	GRANT
62839	21.6	WHEELER	WA	GRANT
62836	25.1	ATWOOD	WA	GRANT
62835	26.2	RAUGUST	WA	GRANT
62833	28.5	SIRCIN	WA	GRANT
62832	29.4	BASSETT JCT.	WA	GRANT
62905	4.9	BARHAM	WA	GRANT
62907	7.2	SCHAEFER	WA	ADAMS
62912	12.3	SCHRAG	WA	ADAMS
62831	29.8	RITELL	WA	GRANT
62826	34.8	WARDEN	WA	GRANT
62821	40.8	PROPANE	WA	ADAMS
62820	41.2	SIMENSON	WA	ADAMS
62817	44.1	BRUCE	WA	ADAMS
62813	47.6	KOREN	WA	ADAMS
62810	50.3	SHANO	WA	ADAMS
62806	54.7	FRI SCHKNECHT	WA	FRANKLIN
62805	55.9	SCHLOMER	WA	FRANKLIN
63108	60.8	CONNELL	WA	FRANKLIN

SUBDIVISION 17 - SCRIBNER TO PASCO

OPERATING STATION NUMBER	MILEAGE	STATION	COUNTY	VALUATION SECTION
12008	0.0	SCRIBNER	WA	KITSAP
12014	6.7	SOUTH CHENEY	WA	SPOKANE
12021	12.8	MOCK	WA	SPOKANE
12026	17.9	AMBER	WA	SPOKANE
12032	24.1	RODNA	WA	SPOKANE
12040	32.7	LAMONT	WA	WHITMAN
12051	43.6	MACALL	WA	ADAMS
12064	56.3	BENGE	WA	ADAMS
12076	67.9	HOOPER	WA	ADAMS
12083	75.0	WASHTUCNA INDUSTRY	WA	FRANKLIN
12084	76.5	WASHTUCNA	WA	ADAMS
12090	82.1	SPERRY	WA	FRANKLIN
12094	86.7	HARDER	WA	FRANKLIN
12097	89.6	KAHLOTUS	WA	FRANKLIN
12107	98.8	FARRINGTON	WA	FRANKLIN
12109	101.5	BURR CANYON	WA	FRANKLIN
12112	104.6	BURR	WA	FRANKLIN
12118	110.5	SNAKE RIVER JCT.	WA	FRANKLIN
12119	111.1	SNAKE RIVER	WA	FRANKLIN
12120	112.7	SNAKE RIVER PIT	WA	FRANKLIN
12121	113.4	VOTAW	WA	FRANKLIN
12125	116.9	REDD	WA	FRANKLIN
12130	122.6	LEVEY	WA	FRANKLIN
12134	126.2	ICE HARBOR DAM SPUR	WA	FRANKLIN
12137	129.4	MARTINDALE	WA	FRANKLIN
12140	132.7	EAST PASCO	WA	FRANKLIN
12142	133.9	AINSWORTH JCT.	WA	FRANKLIN
12143	136.1	PASCO YARD	WA	FRANKLIN
12144	135.6	PASCO FREIGHT	WA	FRANKLIN

PORTLAND DIVISION **SUBDIVISION 18 - AINSWORTH JCT TO DAYTON**

OPERATING STATION NUMBER	MILEAGE	STATION		COUNTY	VALUATION SECTION
12142	2.9	AINSWORTH JCT.	WA	FRANKLIN	N1
64104	4.1	BURBANK	WA	WALLA WALLA	N1C
64106	5.8	VILLARD JCT.	WA	WALLA WALLA	N1C
64112	12.2	ATTALIA	WA	WALLA WALLA	N1C, 16
64207	19.1	LEGROW	WA	WALLA WALLA	N16
64209	20.7	SLATER	WA	WALLA WALLA	N16
64213	24.9	WELLAND	WA	WALLA WALLA	N16
64216	27.5	ADKINS	WA	WALLA WALLA	N16
64218	29.9	HATCH	WA	WALLA WALLA	N16
64221	32.9	EUREKA	WA	WALLA WALLA	N16, 17
64306	39.3	LAMAR	WA	WALLA WALLA	N17
64307	40.3	HARSHA	WA	WALLA WALLA	N17
64310	42.9	PADDOCK	WA	WALLA WALLA	N17
64311	43.8	CLIMAX	WA	WALLA WALLA	N17
64316	49.1	RULD	WA	WALLA WALLA	N17
64319	51.8	THIEL	WA	WALLA WALLA	N17
64322	55.1	DRY CREEK	WA	WALLA WALLA	N17
64324	56.5	SUDBURY	WA	WALLA WALLA	N17
64326	58.6	PEDIGO	WA	WALLA WALLA	N17
64329	62.5	PENITENTIARY	WA	WALLA WALLA	N17
64331	63.5	WALLA WALLA	WA	WALLA WALLA	N17
64502	2.2	ORCHARD	WA	WALLA WALLA	W.W.V.RY.
64503	3.1	COLLAGE PLACE	WA	WALLA WALLA	W.W.V.RY.
64504	3.2	MAPLE STREET	WA	WALLA WALLA	W.W.V.RY.
64505	5.1	MOJONNIER	WA	WALLA WALLA	W.W.V.RY.
64506	5.4	WALLA WALLA RIVER	WA	WALLA WALLA	W.W.V.RY.
64507	6.6	ZIGMAN	WA	WALLA WALLA	W.W.V.RY.
64508	7.3	TWILIGHT	WA	WALLA WALLA	W.W.V.RY.
64509	7.6	WASHINGTON-OREGON STATE LINE	WA	WALLA WALLA	W.W.V.RY.
64510	9.1	FURNDALE	OR	UMATILLA	W.W.V.RY.
64511	10.5	SUNNYSIDE	OR	UMATILLA	W.W.V.RY.
64512	11.0	COBB	OR	UMATILLA	W.W.V.RY.
64513	12.0	MILTON-FREEWATER	OR	UMATILLA	W.W.V.RY.
64553	3.3	TUKE	WA	WALLA WALLA	W.W.V.RY.
64554	3.5	COYLE	WA	WALLA WALLA	W.W.V.RY.
64555	4.4	BAKER-LANGDON	WA	WALLA WALLA	W.W.V.RY.
64334	67.4	WALAIR	WA	WALLA WALLA	N17
64335	67.5	TRACY JCT.	WA	WALLA WALLA	N17A
64401	68.6	HARBERT	WA	WALLA WALLA	N17A
64406	71.2	TRACY	WA	WALLA WALLA	N17A
64337	70.6	SAPOLIL	WA	WALLA WALLA	N17
64338	71.6	BURGER	WA	WALLA WALLA	N17
64340	74.1	GILLIAM	WA	WALLA WALLA	N17
64342	75.3	DIXIE	WA	WALLA WALLA	N17
64343	76.6	EASTMAN	WA	WALLA WALLA	N17
64346	80.0	MINNICK	WA	WALLA WALLA	N17
64352	85.2	COPPEI	WA	WALLA WALLA	N17
64355	88.5	WAITSBURG	WA	WALLA WALLA	N17
64357	90.3	WAITSBURG JCT.	WA	WALLA WALLA	N17
64358	91.2	HUNTSVILLE	WA	COLUMBIA	N17
64359	92.4	VARNA	WA	COLUMBIA	N17
64360	93.5	DUMAS	WA	COLUMBIA	N17
64361	94.6	LONG	WA	COLUMBIA	N17
64362	94.7	SPUR	WA	COLUMBIA	N-17
64365	98.2	DAYTON	WA	COLUMBIA	N17
64369	66.3	RIPARIA	WA	WHITMAN	N15

SUBDIVISION 19 - ATTALIA TO PENOLETON

OPERATING STATION NUMBER	MILEAGE	STATION		COUNTY	VALUATION SECTION
64112	0.0	ATTALIA	WA	WALLA WALLA	N1C, 16
64113	0.8	WALLULA	WA	WALLA WALLA	N1C
64116	2.7	WALLULA JCT.	WA	WALLA WALLA	N1C
64119	6.3	ZANGAR JCT.	WA	WALLA WALLA	N18
64124	12.8	WASHINGTON-OREGON STATE LINE	WA	WALLA WALLA	N-18
64125	13.1	RING	OR	UMATILLA	N3
64129	17.7	VAN SYCLE	CR	UMATILLA	N3
64132	20.3	STANTON	OR	UMATILLA	N3
64134	21.6	SMELTZ	OR	UMATILLA	N3, 3A
64604	3.5	DURDC	OR	UMATILLA	N3A
64606	6.0	WAYLAND	OR	UMATILLA	N3A
64609	8.7	WATERMAN	OR	UMATILLA	N3A
64614	14.4	ATHENA	OR	UMATILLA	N3A
64135	22.6	APEX	OR	UMATILLA	N3
64138	25.5	HELIX	OR	UMATILLA	N3
64142	30.0	MYRICK	OR	UMATILLA	N3
64146	34.4	MCCORMMACH	OR	UMATILLA	N3
64147	35.6	FULTON	OR	UMATILLA	N3
64153	41.5	U.P. CONNECTION	OR	UMATILLA	N3
64155	42.6	PENOLETON	OR	UMATILLA	N3

PORTLAND DIVISION **SUBDIVISION 20 - EUREKA TO PLEASANT VIEW**

OPERATING STATION NUMBER	MILEAGE	STATION	COUNTY	VALUATION SECTION
64221	0.0	EUREKA	WA	N16, 17
64223	2.3	BABCOCK	WA	N16
64226	4.8	LEE	WA	N16
64229	7.8	ELWOOD	WA	N16
64231	10.1	HARVEY	WA	N16
64233	11.6	CLYDE	WA	N16
64234	13.2	PICKARD	WA	N16
64236	14.9	RESER	WA	N16
64238	16.8	TOMKINS	WA	N16
64241	19.5	PLEASANT VIEW	WA	N16

SUBDIVISION 21 - MONUMENTAL TO SNAKE RIVER JCT

OPERATING STATION NUMBER	MILEAGE	STATION	COUNTY	VALUATION SECTION
64014	0.0	MONUMENTAL	WA	N15
64012	2.6	WINDUST	WA	N15
12118	14.9	SNAKE RIVER JCT.	WA	N15

SUBDIVISION 22 - MESA TO SAGEHILL

OPERATING STATION NUMBER	MILEAGE	STATION	COUNTY	VALUATION SECTION
63117	0.0	MESA	WA	N1
63708	8.5	BASIN CITY	WA	
63717	17.5	SAGEHILL	WA	

SUBDIVISION 23 - NAVY CONN WYE TO ELMA

OPERATING STATION NUMBER	MILEAGE	STATION	COUNTY	VALUATION SECTION
67769	0.0	NAVY CONN WYE	WA	
67768	0.4	BANGOR	WA	
67765	3.8	SILVERDALE	WA	N35
67762	6.3	N.A.D. JCT.	WA	N35
67761	6.9	PRO GAS SPUR	WA	
67806	6.1	PUGET SOUND NAVY YARD	WA	
67805	7.0	BREMERTON	WA	N35
67802	8.1	GORST SPUR	WA	
67801	10.2	WESCO SPUR	WA	
67757	11.6	BREMERTON JCT.	WA	N35
67755	13.1	TWIN LAKES	WA	
67754	14.7	BELFAIR	WA	
67741	27.3	ALLYN	WA	N35
67728	40.4	BAY SHORE	WA	N35
67725	43.9	SHELTON	WA	N28A
67724	45.0	OLYMPIA PLYWOOD	WA	N28A
67721	47.7	COLE ROAD BLDGS. SUPPLY	WA	N28A
67720	48.8	DOUBLING SPUR	WA	N28A
67715	54.5	MARMAC	WA	N28A
67710	58.9	STIMSON	WA	N28A
67707	61.5	MCCLEARY JCT.	WA	N28A
67708	0.7	MCCLEARY	WA	N28A
67704	65.1	WHITES	WA	N28A
67633	69.1	ELMA	WA	N28, 28A

PORTLAND DIVISION

SUBDIVISION 24 - CHEHALIS JCT TO SOUTH BEND

OPERATING STATION NUMBER	MILEAGE	STATION	COUNTY	VALUATION SECTION
16091	0.0	CHEHALIS JCT.	WA	N6,G21
68005	4.7	ADNA	WA	N29
68007	6.6	MILLBURN	WA	N29
68010	10.0	CERES	WA	N29
68012	12.2	MESKILL PIT	WA	N29
68016	16.3	DRYAD	WA	N29
68017	16.8	DRYAD JCT.	WA	N29
68022	22.3	PE ELL	WA	N29
68029	28.8	PLUVIUS	WA	N29
68035	35.2	FRANCES	WA	N29
68038	37.9	LEBAM	WA	N29
68040	40.2	LEWCO SPUR	WA	N-29
68042	42.3	HOLCOMB	WA	N29
68046	46.5	MENLO	WA	N29
68051	50.5	WILLAPA	WA	N29
68053	53.1	RAYMOND	WA	N29
68055	55.1	RAYONIER LOG RELOAD SPUR	WA	N29
68057	56.5	SOUTH BEND	WA	N29

JOINT AGENCIES

Agencies Functioning For Two Or More Carriers

STATION		DIVISION	NAME OF ROADS JOINT WITH	CARRYING ROAD
Aitkin	MN	Wisconsin	Soo Line	BN
Almena	KS	Alliance	CRI&P	CRI&P
Alton	IL	Hannibal	IT	IT
Ardoch	ND	Dakota	Soo Line	BN
Ashland Frt.	WI	Wisconsin	Soo Line	Soo Line
Bend, Frt. & Tkt.	OR	Portland	OT UP	OT
Bieber	CA	Portland	Western Pacific	BN
Bisbee	ND	Dakota	Soo Line	BN
Bovey-Coleraine	MN	Wisconsin	DM&IR	DM&IR
Butte Depot	MT	Rocky Mountain	UP	BN
Calumet	MN	Wisconsin	DM&IR	BN
Carlton	MN	Wisconsin	Milwaukee	BN
Cass Lake	MN	Wisconsin	Soo Line	BN
Centralia Frt. & Tkt.	WA	Portland	UP	BN
Centralia	IL	Hannibal	Southern	BN
Chehalis	WA	Portland	UP	BN
Chemult	OR	Portland	SP	SP
Chicago Joint Stockyard Agency	IL	Chicago	CT&Ind	CT&Ind
Chicago, Union Station	IL	Chicago	PC GMO Milwaukee AT&SF	Chicago Union Station
Chillecothe	MO	Hannibal	N&W	BN
Chiloquin	OR	Spokane	SP	SP
Clinton	IA	Chicago	CRI&P	BN
Cloquet	MN	Wisconsin	Milwaukee	BN
Cottonwood	ID	Camas Prairie	Camas Prairie UP	Camas Prairie
Craigmont	ID	Camas Prairie	UP Camas Prairie	Camas Prairie
Crosby	ND	Wisconsin	Soo Line	BN
Culdesac	ID	Camas Prairie	Camas Prairie UP	Camas Prairie
Davis Junction	IL	Chicago	Milwaukee	Milwaukee
Denver Union Station	CO	Denver	C&S UP AT&SF CRI&P D&RGW	Denver Union Terminal Ry. Co.
Duluth Frt.	MN	Wisconsin	Milwaukee	BN
Emerson Jct.	MB	BN(Manitoba)Limited	Canadian National BN	Canadian National
Fairmont	ND	Minnesota	Soo Line	Soo Line
Fort Lewis	WA	Pacific	UP	BN
Fort Lewis "T"	WA	Pacific	UP	BN
Golden	IL	Hannibal	N&W	BN
Goreville	IL	Hannibal	C&E1	C&E1
Grangeville	ID	Camas Prairie	Camas Prairie UP	Camas Prairie
Hankinson	ND	Minnesota	Soo Line	Soo Line
Headquarters	ID	Camas Prairie	Camas Prairie UP	Camas Prairie
Hoquiam	WA	Portland	Milwaukee. UP	BN
Iron River	WI	Wisconsin	Soo Line	BN
Kalama	WA	Portland	UP Milwaukee	BN
Kamiah	ID	Camas Prairie	Camas Prairie UP	Camas Prairie

JOINT AGENCIES

STATION		DIVISION	NAME OF ROADS JOINT WITH	CARRYING ROAD
Kansas City Terminal Ry	MO	Ottumwa	AT&SF Milwaukee CRI&P GMO CNW MoPac N&W KCS MKT SLSF UP	KCT
Kelso	WA	Portland	UP	BN
Kelso Frt. & Tkt.	WA	Portland	UP	BN
Keokuk Union Depot	IA	Hannibal	N&W CRI&P	KJD
Kooskia	ID	Camas Prairie	Camas Prairie UP	Camas Prairie
Lansford	ND	Dakota	Soo Line	BN
Leavenworth	KS	Ottumwa	C&NW	BN
Lewiston "F"	ID	Spokane	Camas Prairie UP	Camas Prairie
Lidgerwood	ND	Minnesota	Soo Line	Soo Line
Linnnton	OR	Portland	OE	BN
Linton	ND	Yellowstone	Milwaukee	BN
Longview, Frt.	WA	Portland	UP Milwaukee	BN
Maple Valley	WA	Pacific	Milwaukee	BN
McGregor	MN	Wisconsin	Soo Line	BN
Minnesota Transfer	MN	Minnesota	Milwaukee CRI&P C&NW Soo Line Minn. Tranf.	Minn. Tranf.
Monroe	WA	Pacific	Milwaukee	BN
Morris	MB	BN(Manitoba)Limited	Canadian National BN	Canadian National
Nelson Frt.	BC	Spokane	Canadian Pacific	Canadian Pacific
New Brighton	MN	Minnesota	Milwaukee CRI&P C&NW Soo Line Minn. Tranf.	Minn. Tranf.
New Westminster Tkt	BC	Pacific	Canadian National	BN
Nisqually	WA	Pacific	UP	BN
Noonan	ND	Dakota	Soo Line	BN
North Portland	OR	Portland	UP	UP
Noyes	MN	Wisconsin	Soo Line	BN
Oakes	ND	Fargo	C&NW	C&NW
Orofino	ID	Camas Prairie	Camas Prairie UP	Camas Prairie
Paducah	KY	Hannibal	BN (P&I)	L&N
Portland Frt.	OR	Portland	Milwaukee	BN
Portland Union Station	OR	Portland	UP Sou. Pac.	Portland Terminal
Portland Union Bag.	OR	Portland	UP Sou.Pac.	Portland Terminal
Portland Term. 4	OR	Portland	UP	UP
Reaton	WA	Pacific	Milwaukee	BN
Ridgefield	WA	Portland	Milwaukee UP	BN
Riparia	WA	Portland	Camas Prairie UP	Camas Prairie
Rochelle	IL	Chicago	Milwaukee	BN
Rockford	IL	Chicago	Milwaukee	BN
Rolette	ND	Dakota	Soo Line	Soo Line
St. Jean	MB	BN(Manitoba)Limited	Canadian National BN	Canadian National

JOINT AGENCIES

STATION		DIVISION	NAME OF ROADS JOINT WITH	CARRYING ROAD
St. Louis (TRRA)	MO	Hannibal	B&O PC MP L&N N&W St.LSF CRI&P Southern IC MKT GMO St.LSW C&E1	TRRA
St. Paul U.D.	MN	Minnesota	Milwaukee CRIP&P C&NW Soo Line BN	St. Paul Union Depot Company
Shattuc	IL	Hannibal	B&O	B&O
Snohomish	WA	Pacific	Milwaukee	BN
So. St. Paul	MN	Minnesota	Milwaukee CRIP&P C&NW Soo Line	Jt. Ry. Agency
Steilacoom	WA	Pacific	UP	BN
Steward	IL	Chicago	Milwaukee	BN
Superior Frt.	WI	Wisconsin	Milwaukee	BN
Superior Central Ave.	WI	Wisconsin	Milwaukee	BN
Superior Ore Dock	WI	Wisconsin	Soo Line	BN
Superior U.D.	WI	Wisconsin	LST&T	LST&T
Tacoma U.D.	WA	Pacific	UP	BN
Titlow	WA	Pacific	UP	BN
Vancouver "D"	WA	Portland	UP Milwaukee	BN
Vancouver Frt.	WA	Portland	UP Milwaukee	BN
Winlock	WA	Portland	Milwaukee UP	BN
Winnipeg, Frt.	MB	BN(Manitoba)Limited	BN	BN(Manitoba) Limited
Winnipeg, U.D.	MB	BN(Manitoba)Limited	Canadian National BN	Winnipeg Union Depot Company
Winnipeg, U.D., Bag.	MB	BN(Manitoba)Limited	Canadian National BN	Winnipeg Union Depot Company
Wishram	WA	Portland	OT	BN
Wyndmere	ND	Fargo	Soo Line	Soo Line

OREGON TRUNK RAILWAY

Bend Freight	OR	Portland	UP BN	OT
Bend Depot	OR	Portland	UP BN	OT
Madras	OR	Portland	UP	OT
Maupin	OR	Portland	UP	OT
Metolius	OR	Portland	UP	OT
Prineville Jct.	OR	Portland	UP City of Prine- ville Ry.	City of Prine- ville Ry.
Redmond	OR	Portland	UP	OT

OREGON ELECTRIC RAILWAY

Lebanon	OR	Portland	SP	SP
---------	----	----------	----	----

OREGON, CALIFORNIA & EASTERN RAILWAY

Klamath Falls	OR	Portland	SP	SP
---------------	----	----------	----	----

