
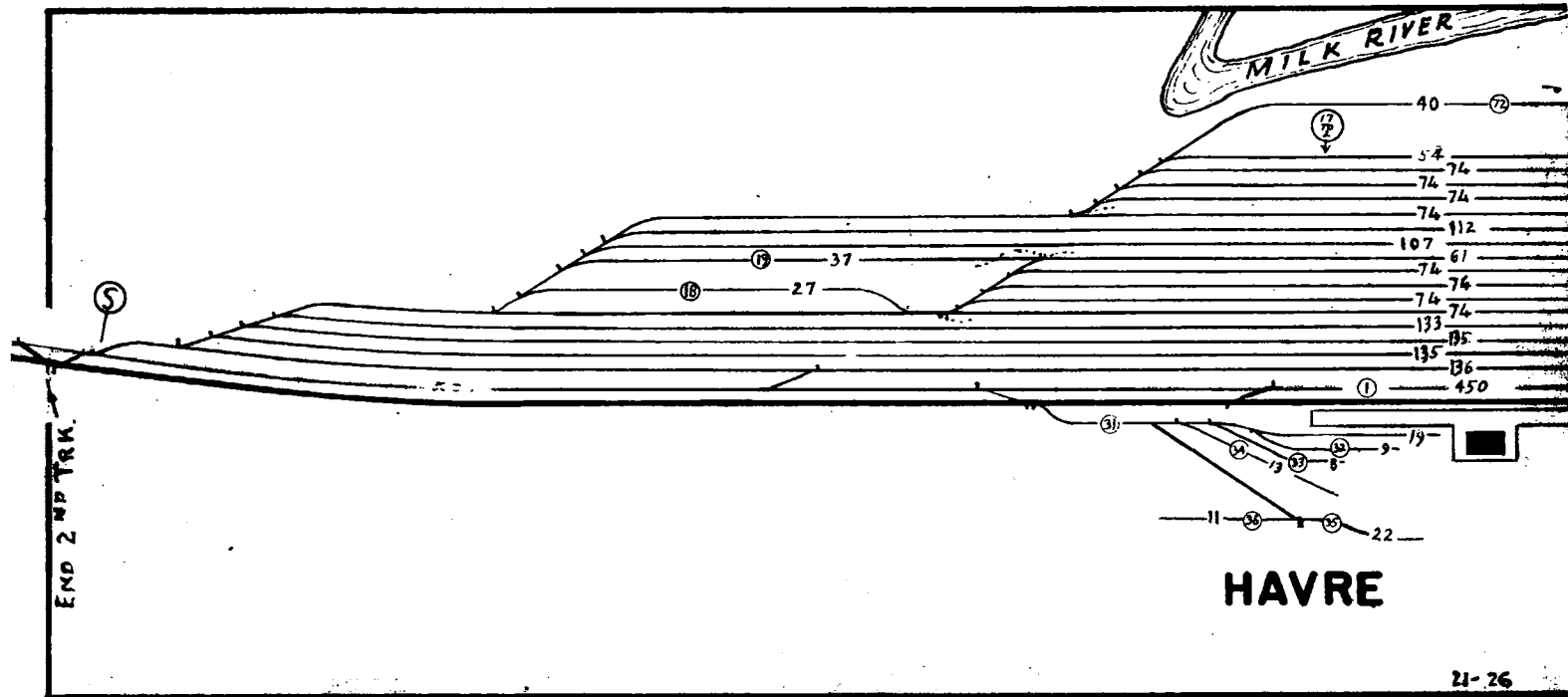
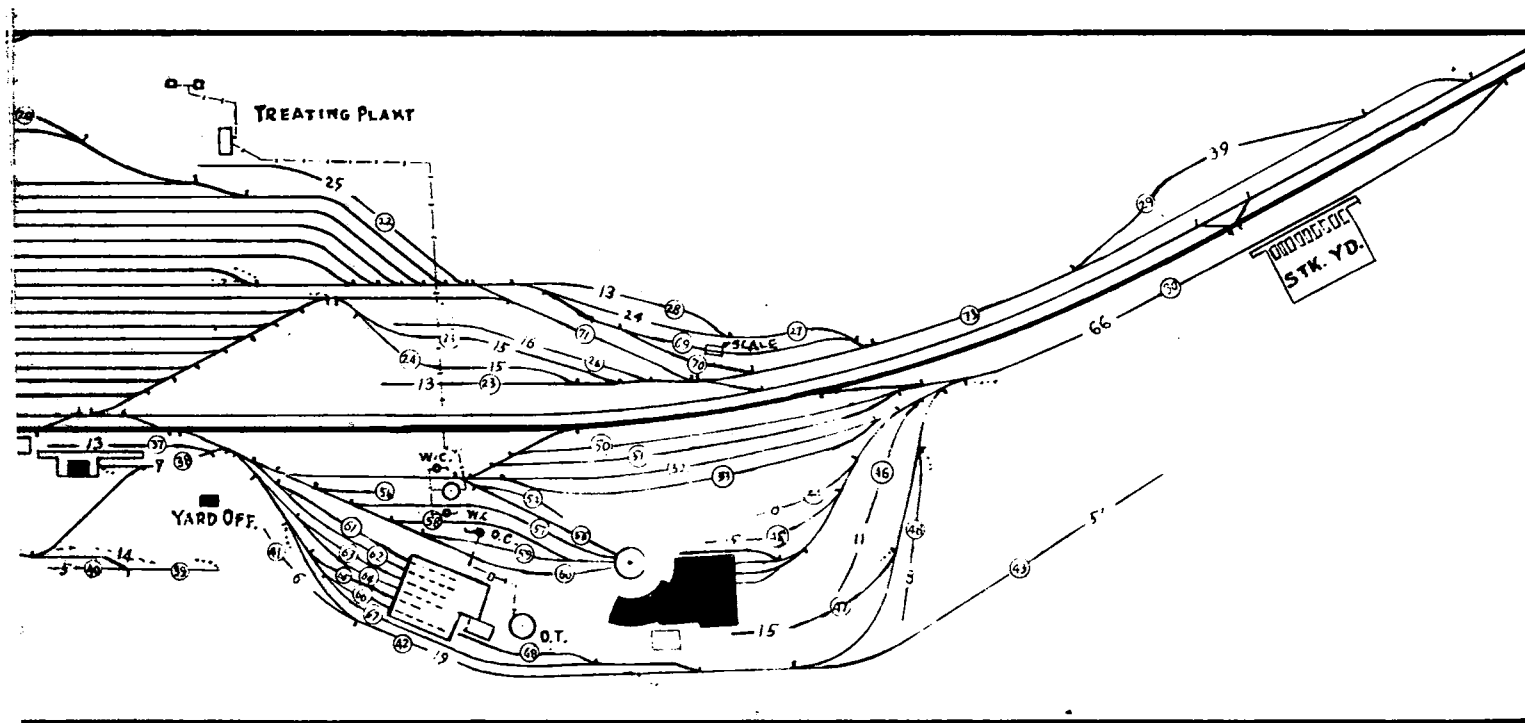
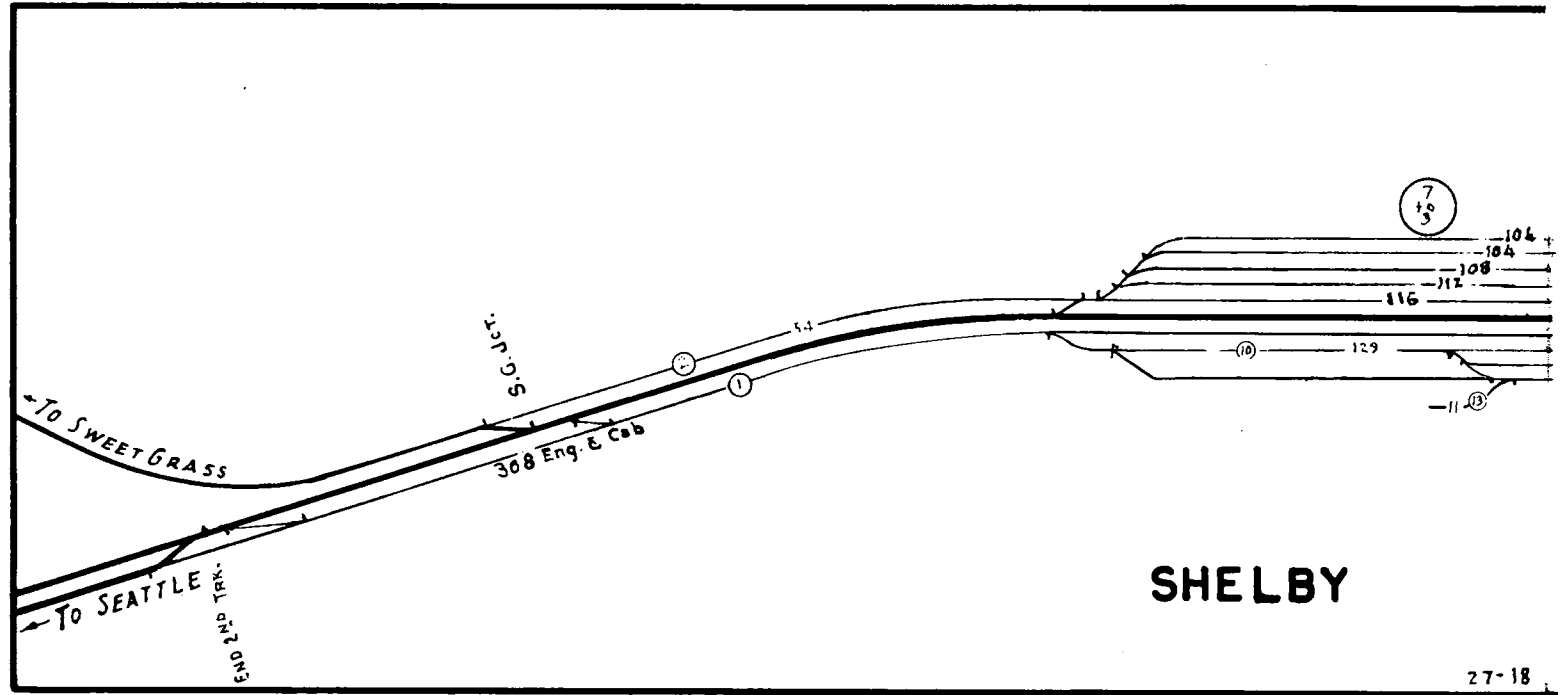


YARD MAP BOOK

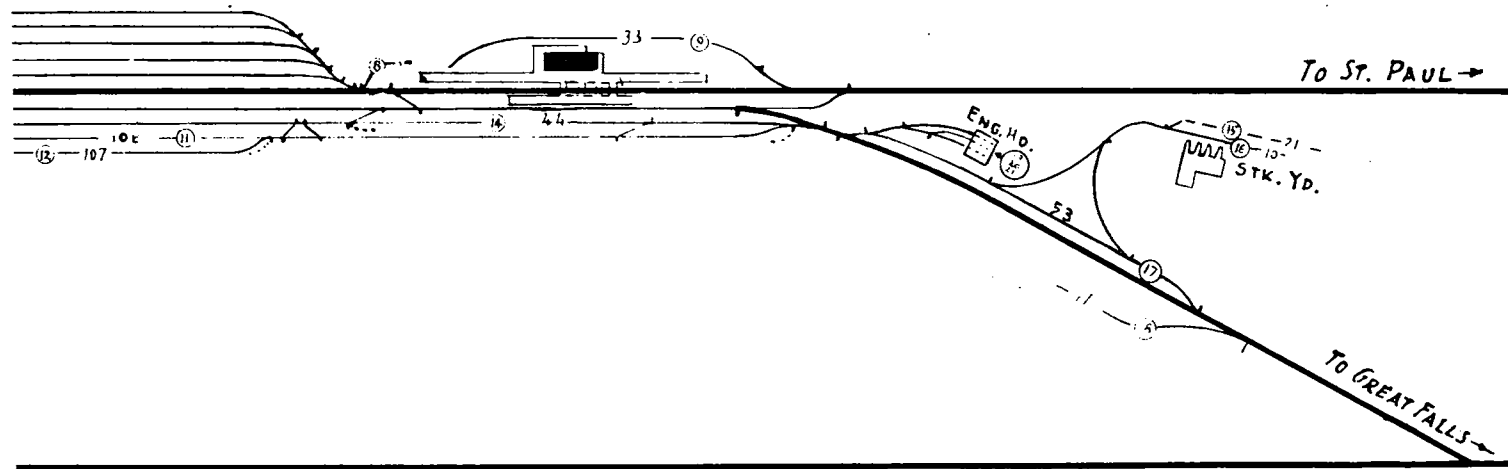


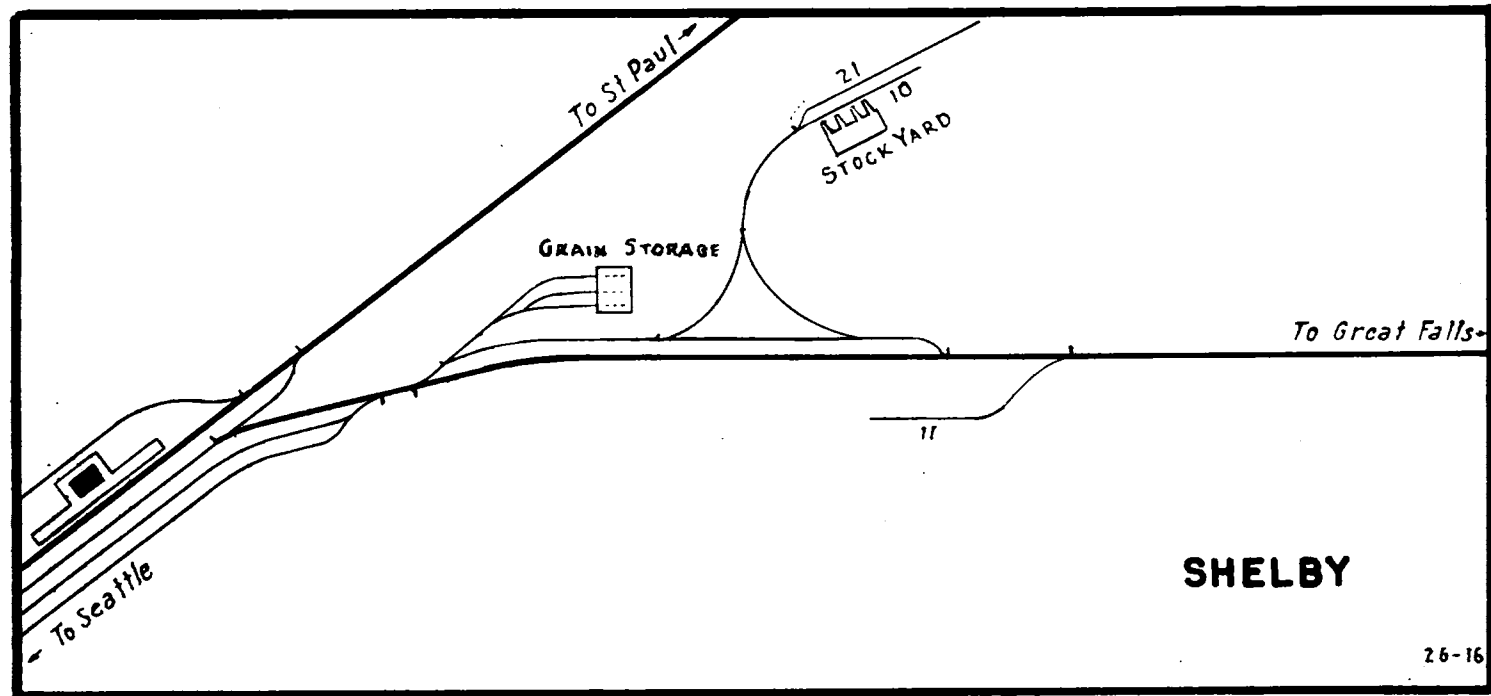






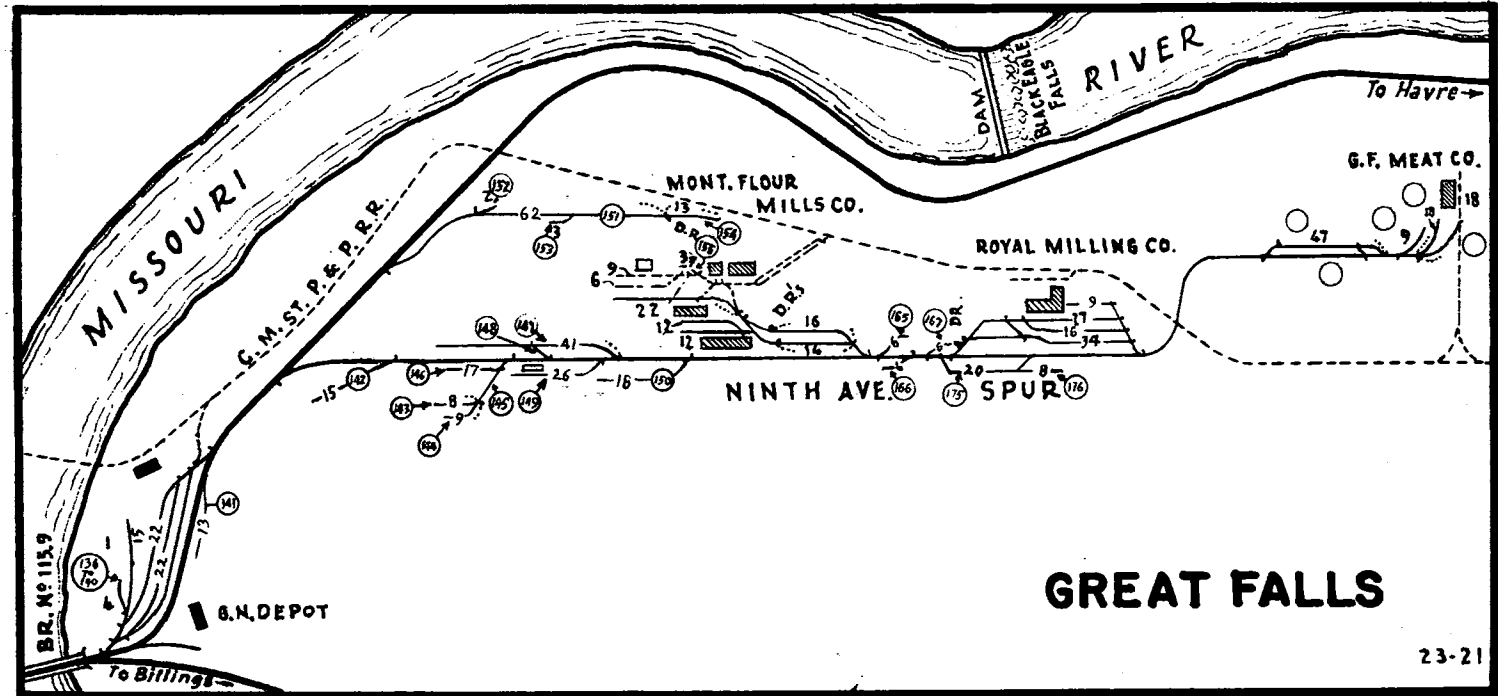
SHELBY





SHELBY

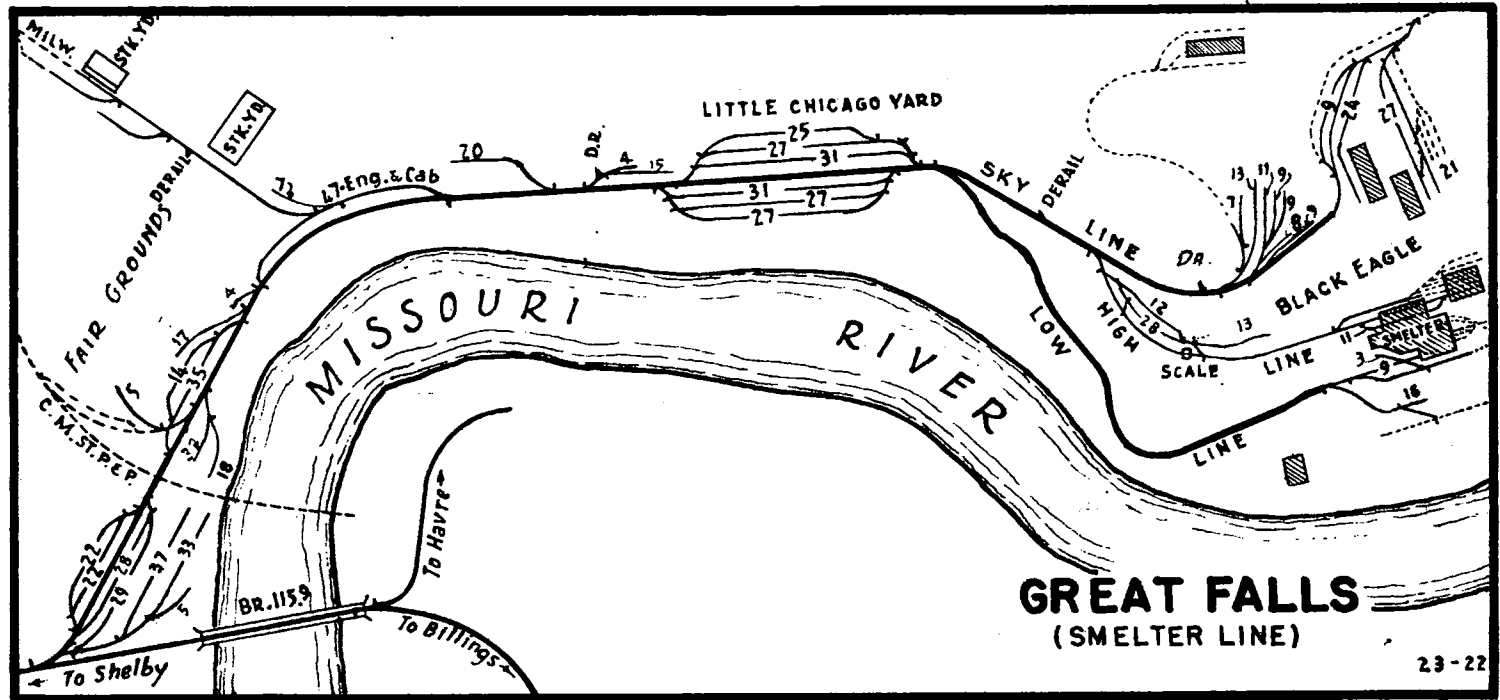
26-16

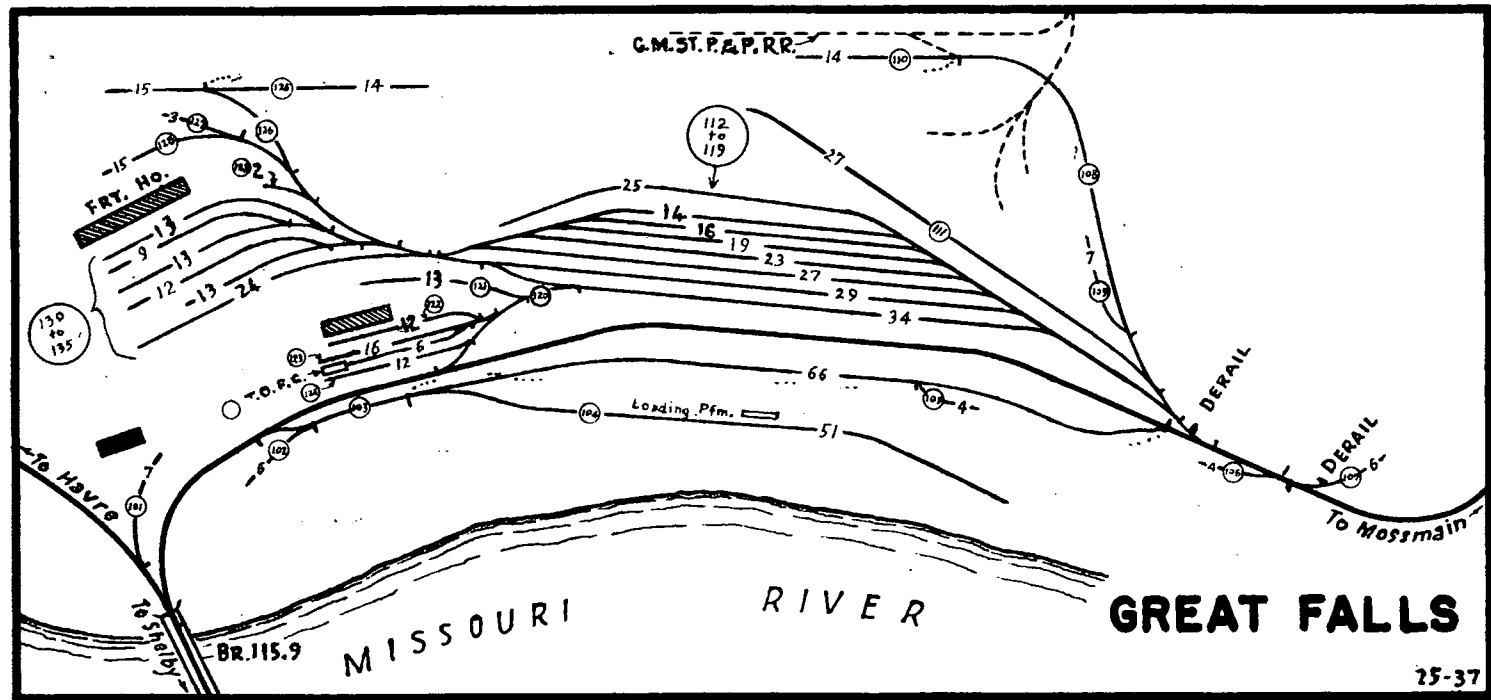


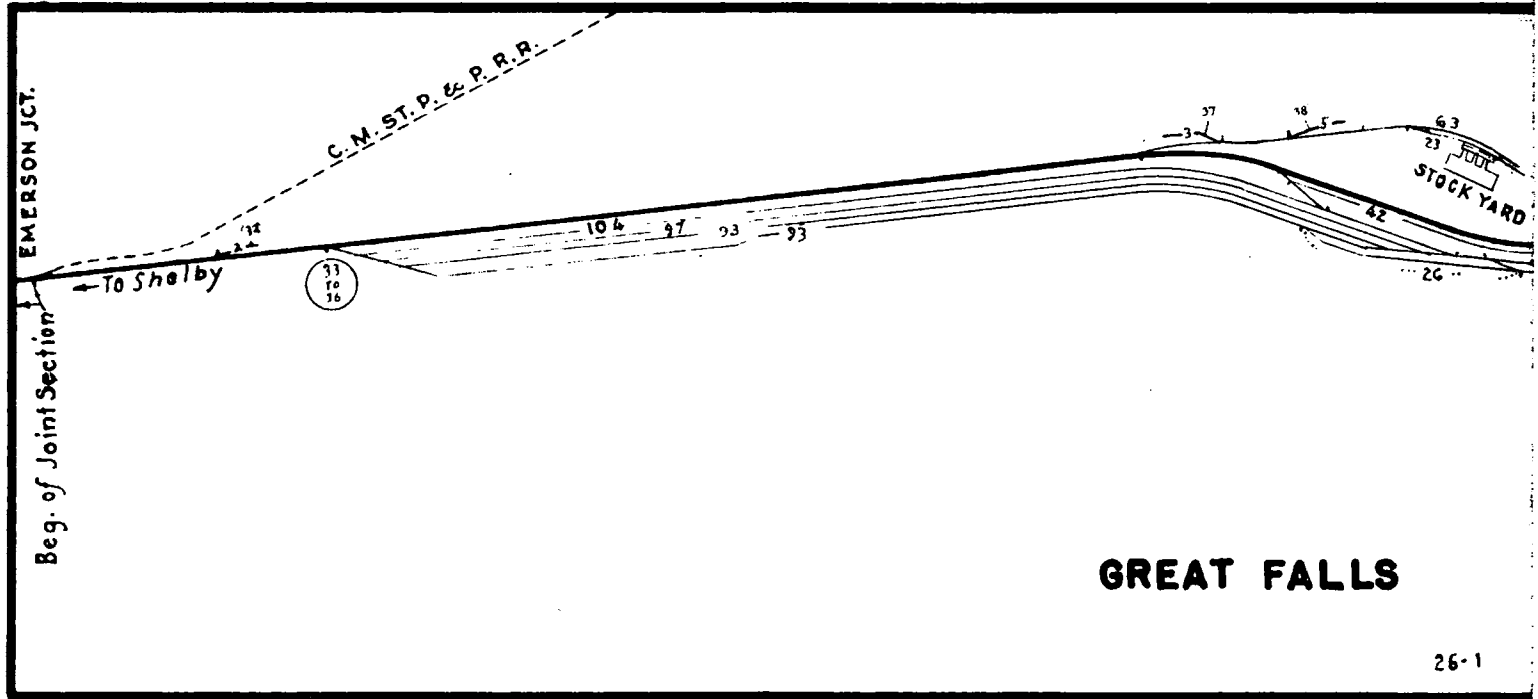
GREAT FALLS

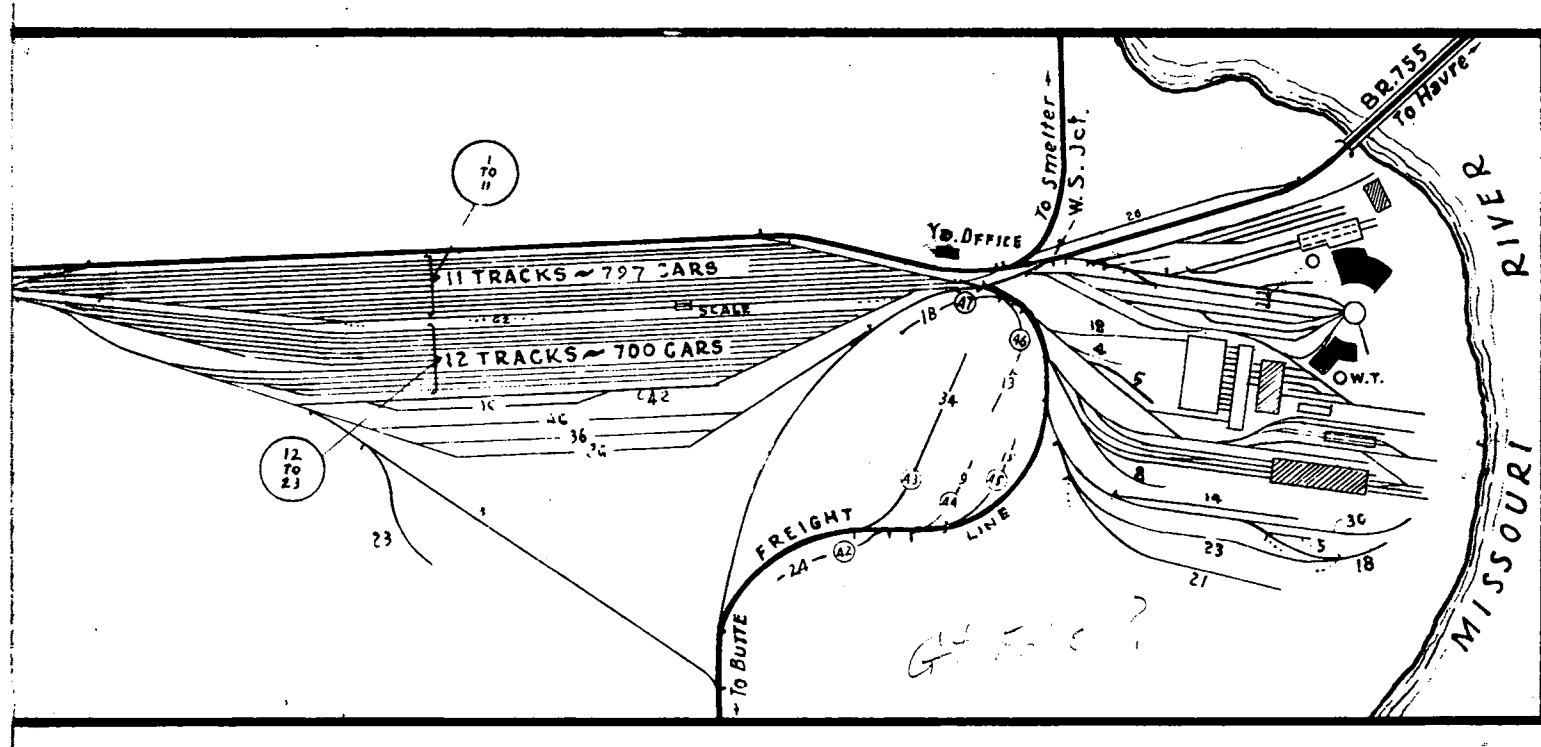
23-21

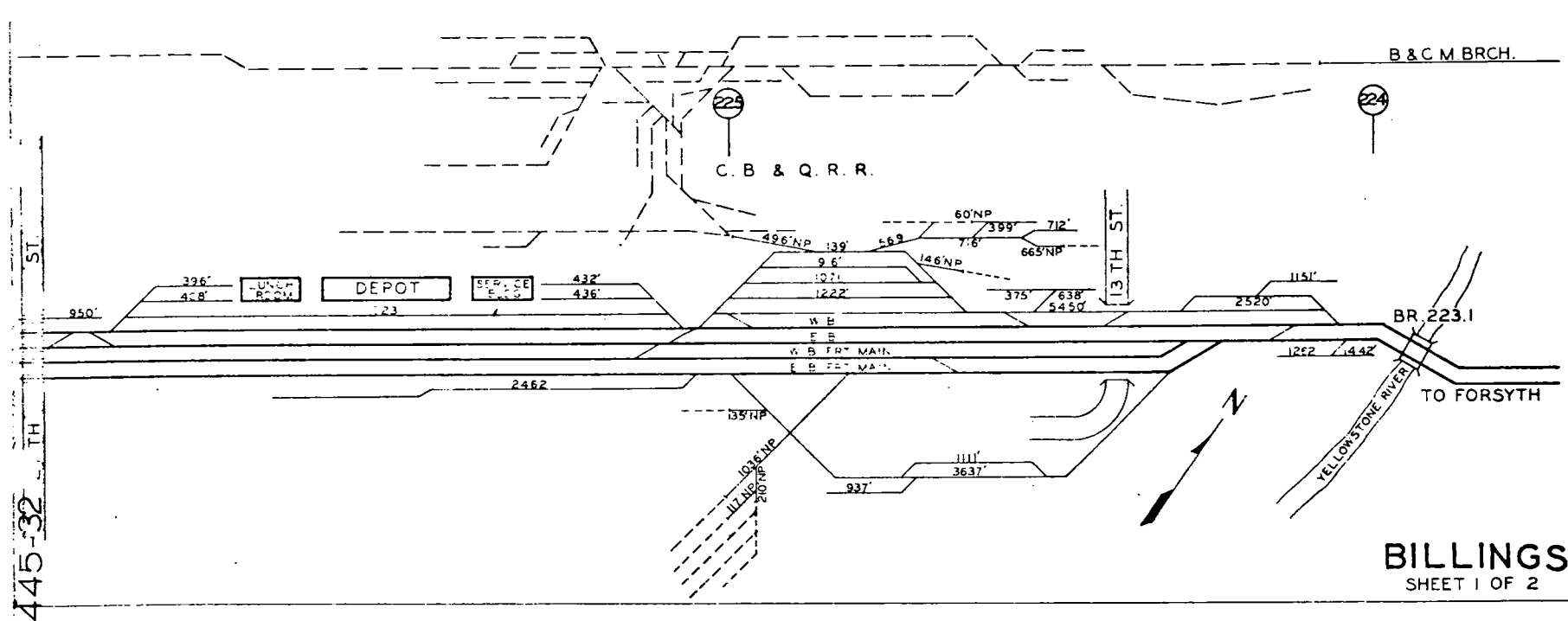
Gt. Falls

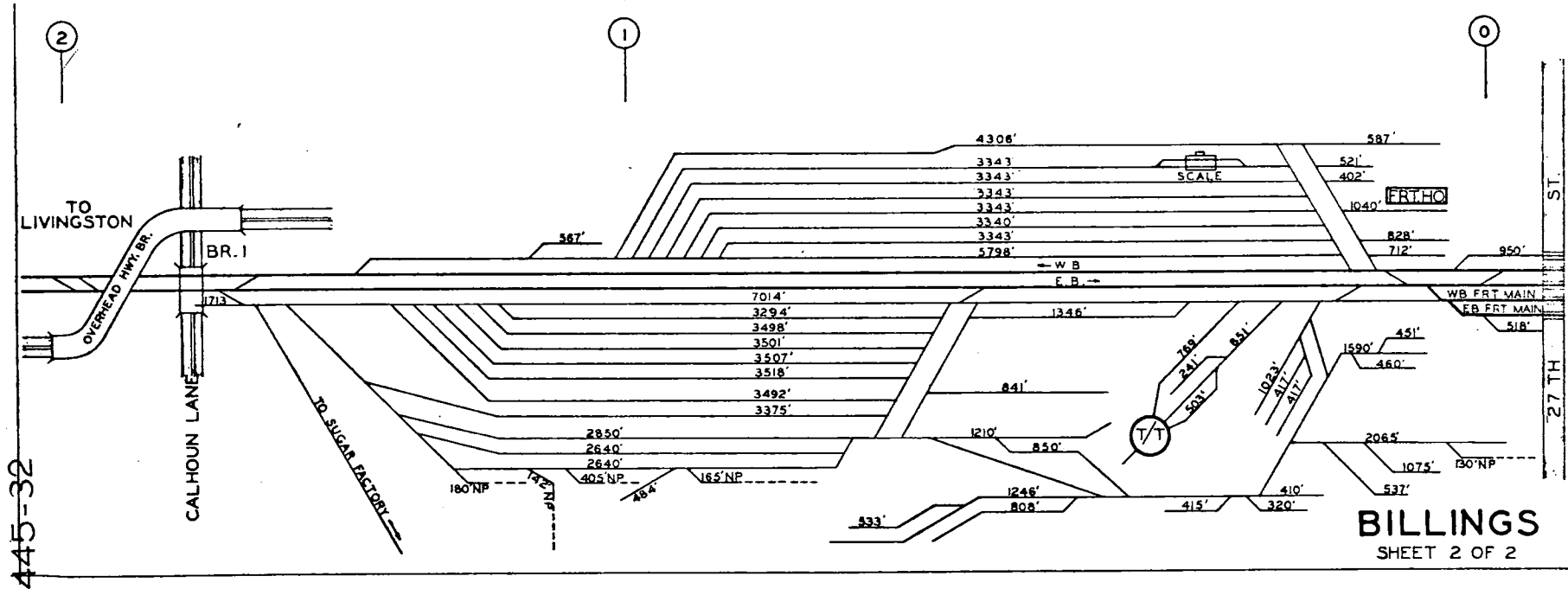




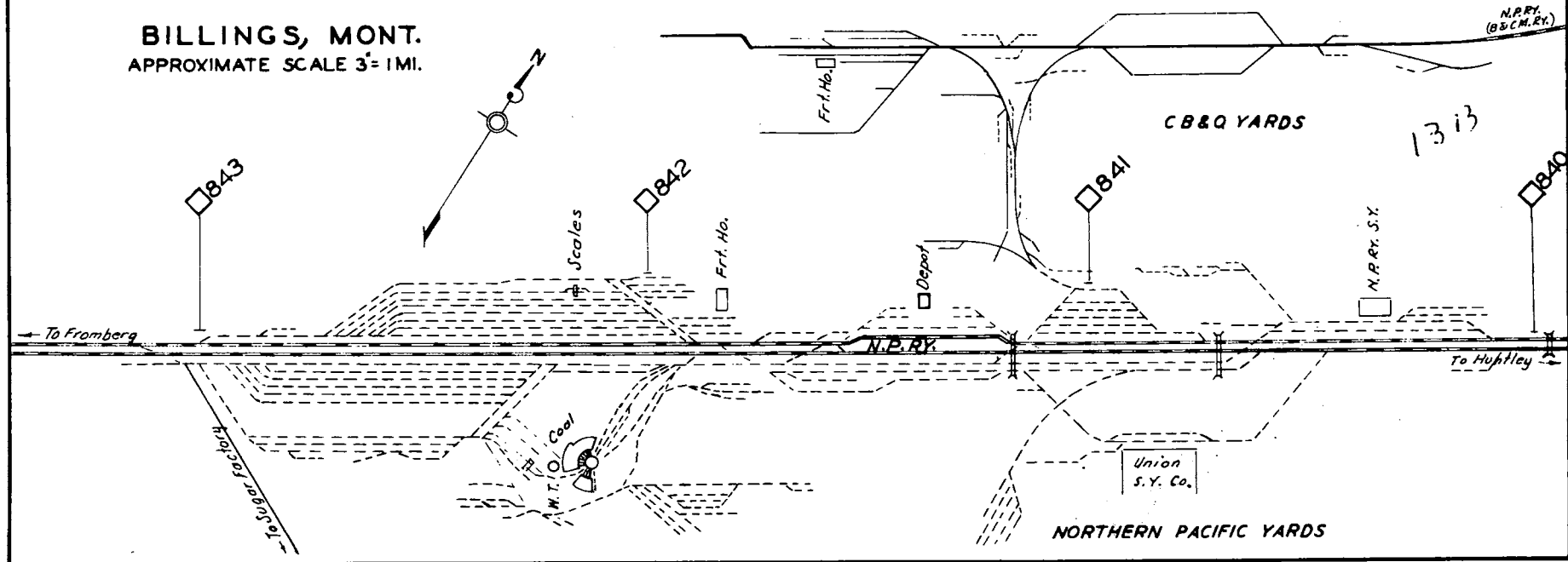








BILLINGS, MONT.
APPROXIMATE SCALE 3" = 1 MI.



NORTHERN PACIFIC YARDS

Union
S.Y. Co.

N.P. Ry.

N.P. Ry. S.Y.

Depot

Frt. Ho.

Scales

842

843

841

840

CB&Q YARDS

1313

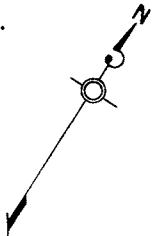
N.P. Ry.
(B&C.M. Ry.)

To Hoptley

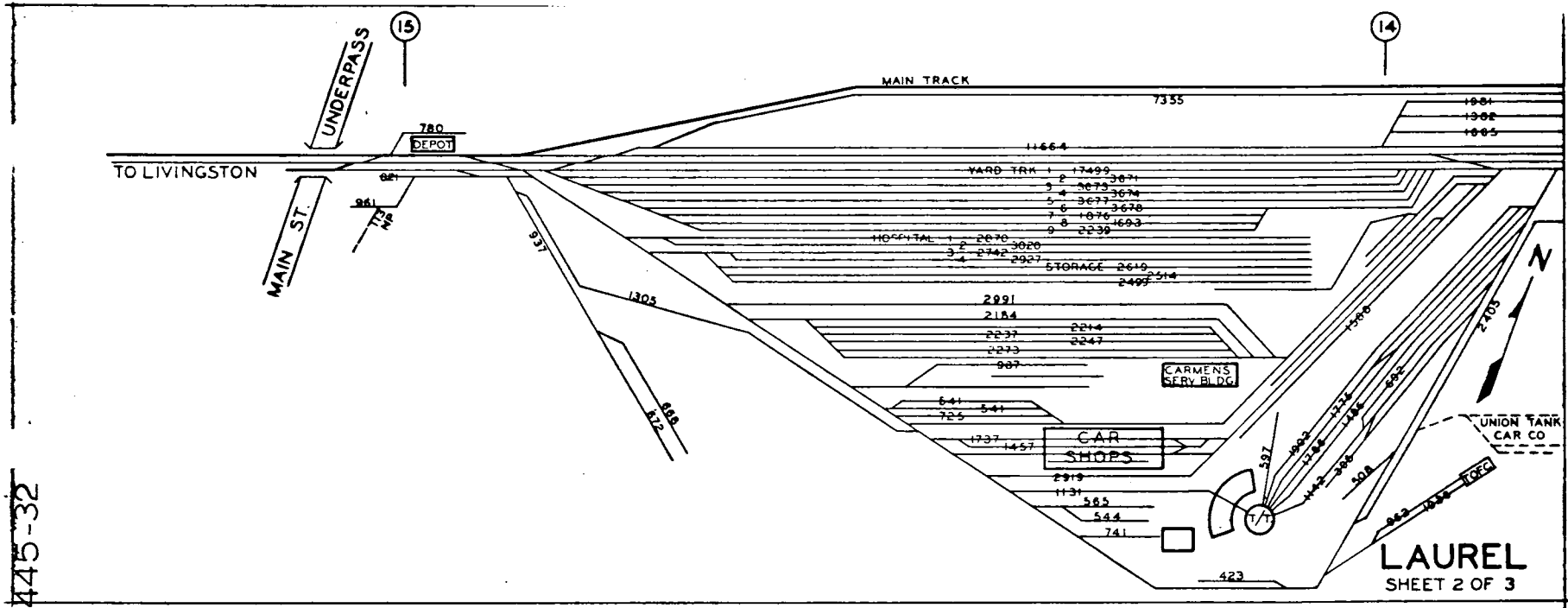
To Fromberg

To Bozeman

M.T.O. Coal

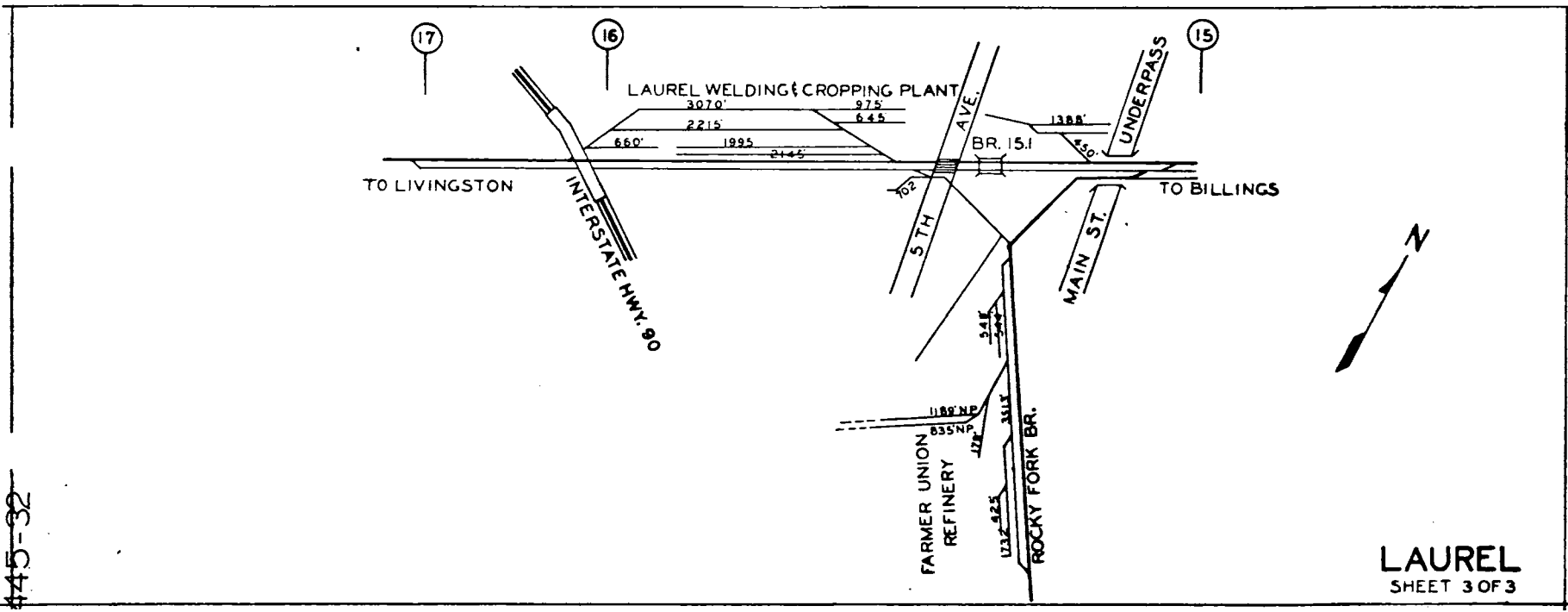


445-32

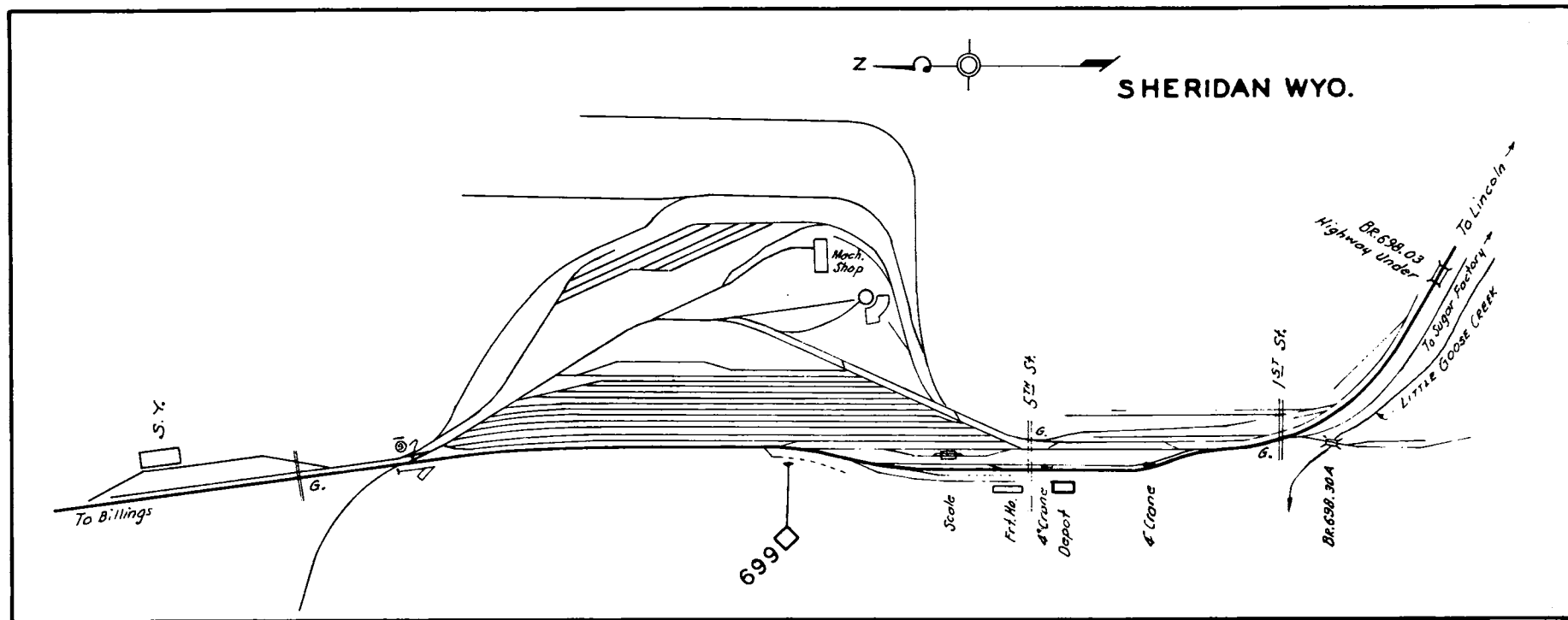


LAUREL
SHEET 2 OF 3

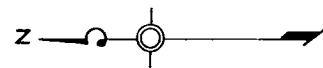
445-32



LAUREL
SHEET 3 OF 3



SHERIDAN WYO.



699

BR 698.03
Highway Under
To Lincoln
To Sugar Factory
Little Goose Creek
BR 698.30A

Scale
Frl. Ho.
Crane
Depot

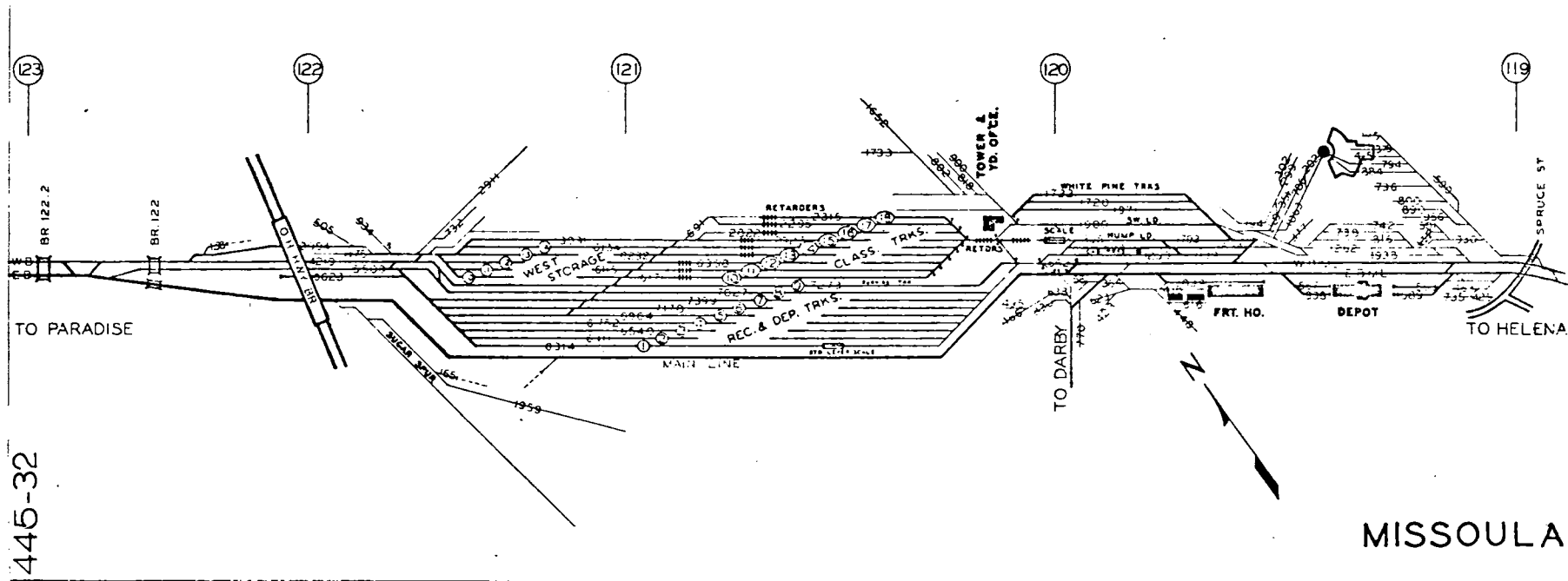
5th St.

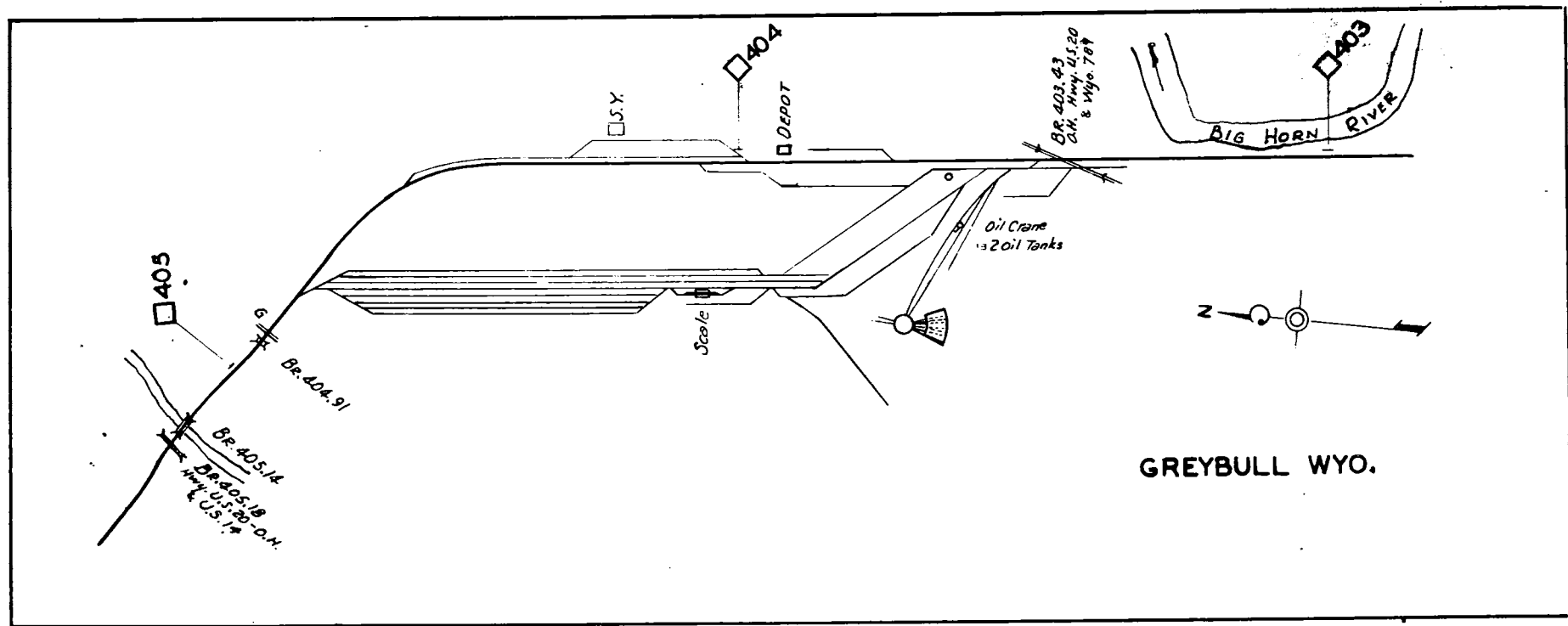
1st St.

S.Y.

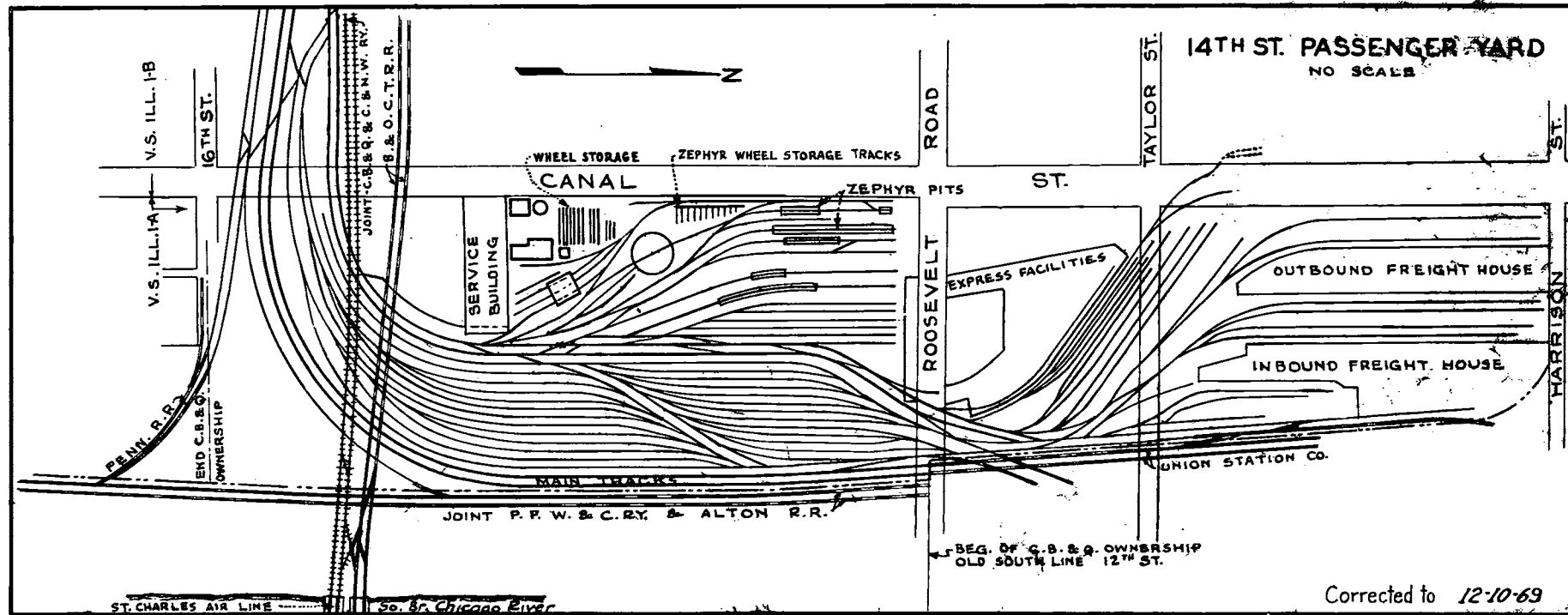
To Billings

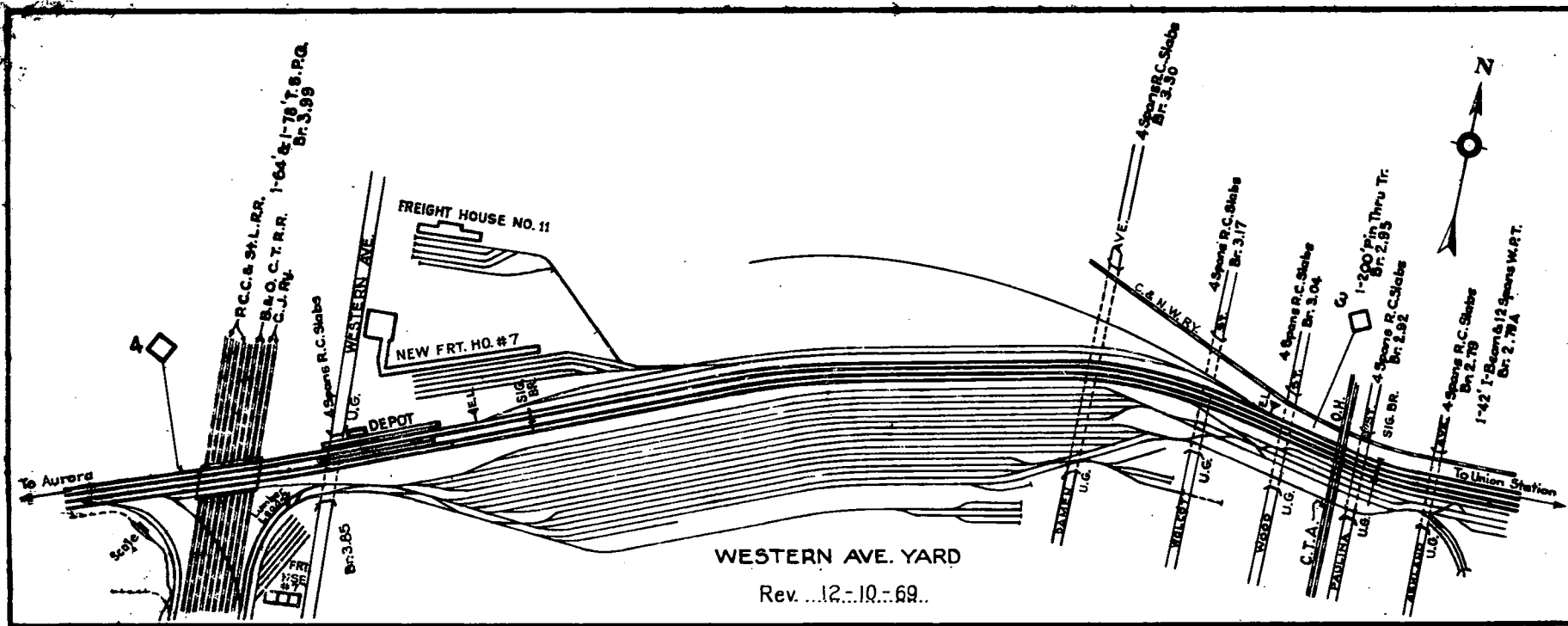
Mach. Shop

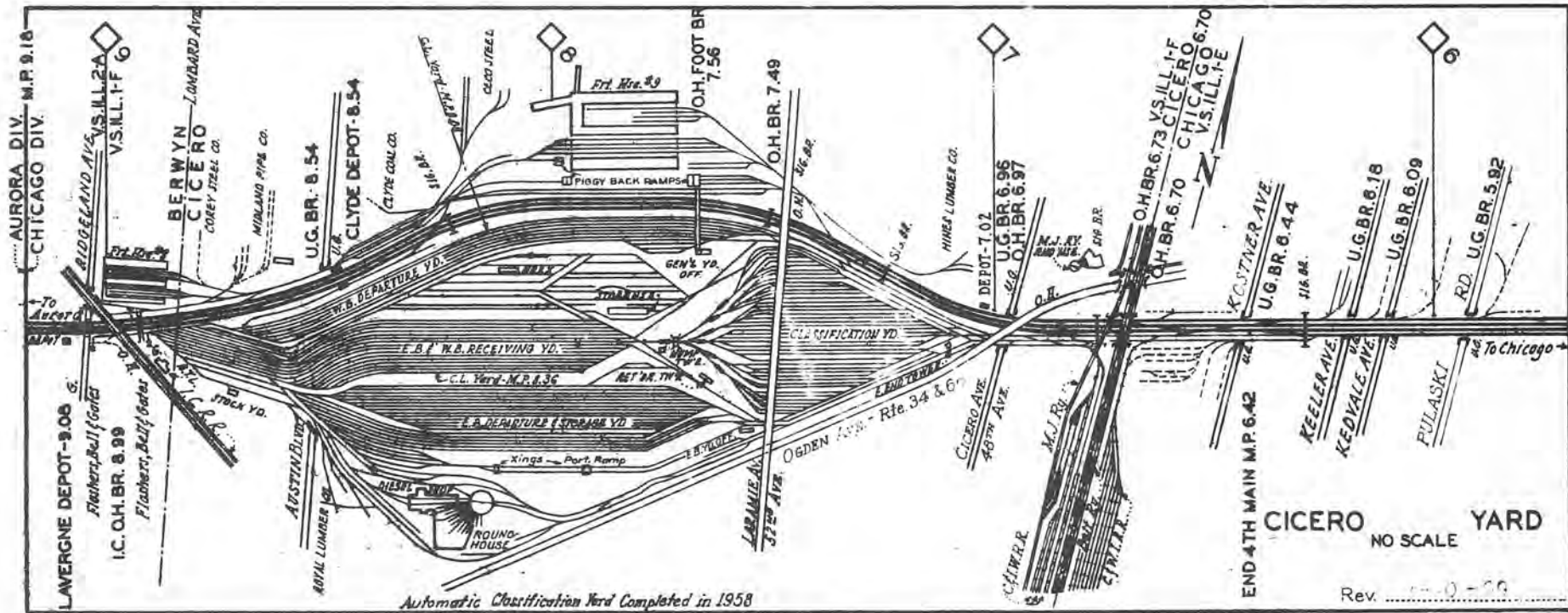


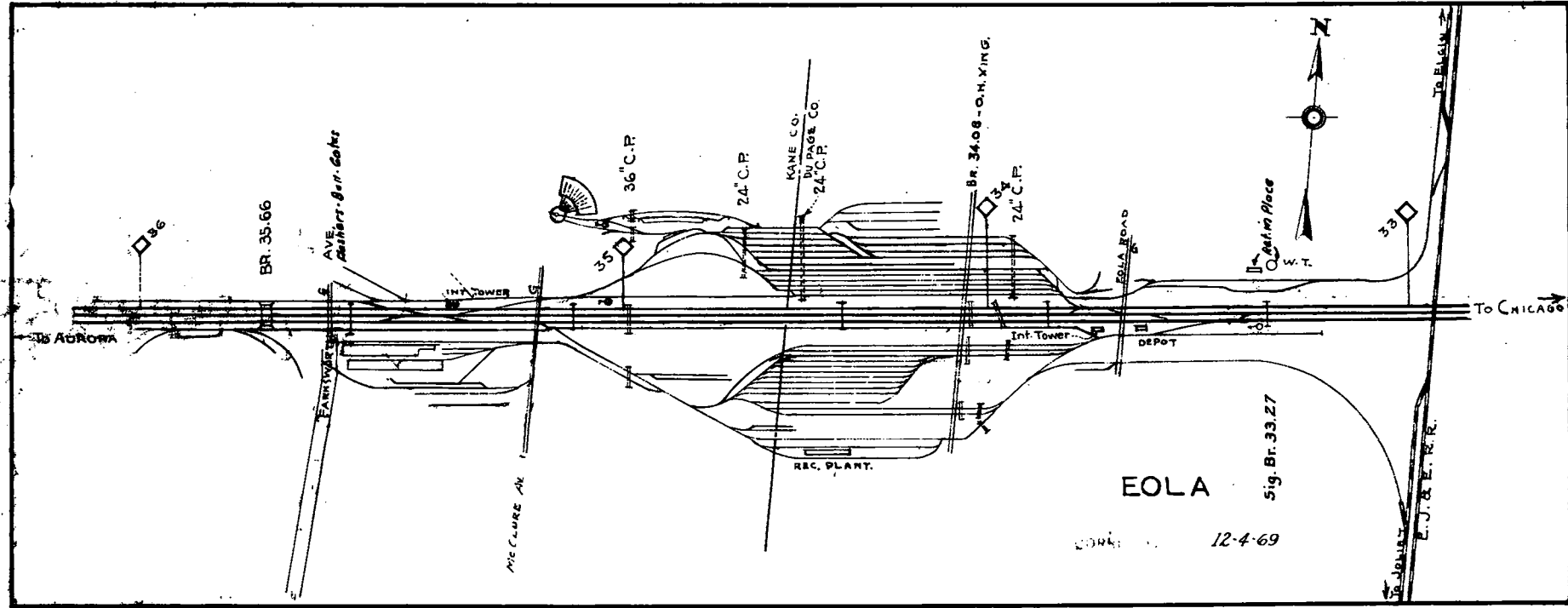


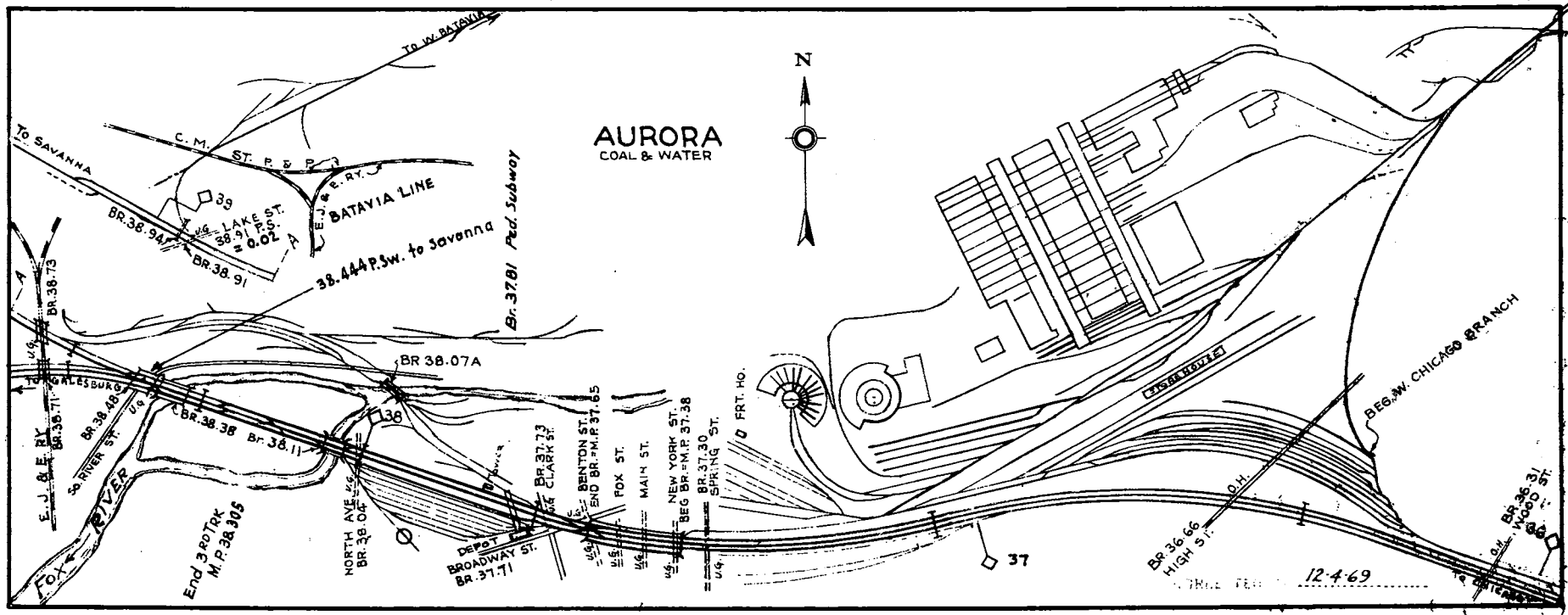
GREYBULL WYO.





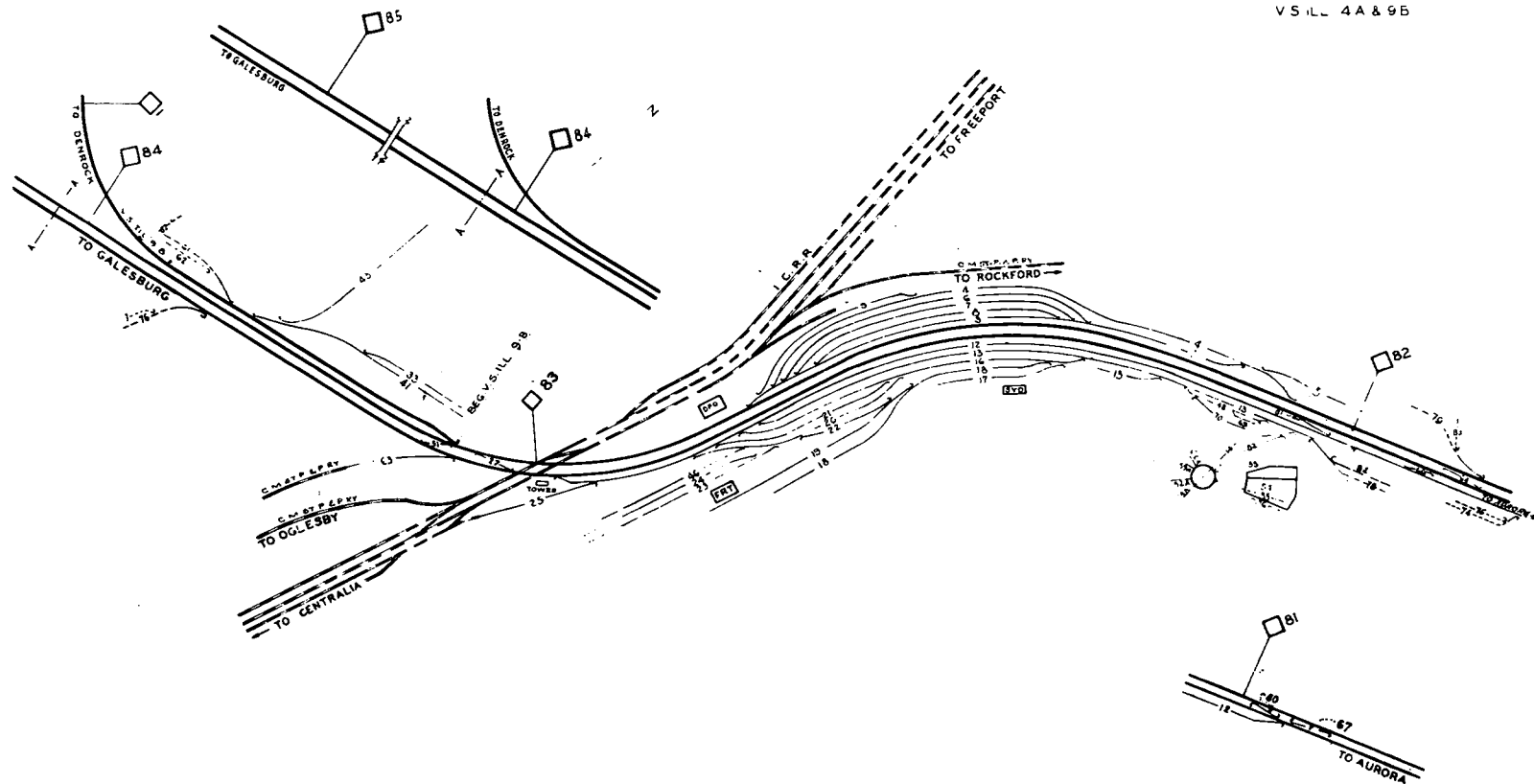




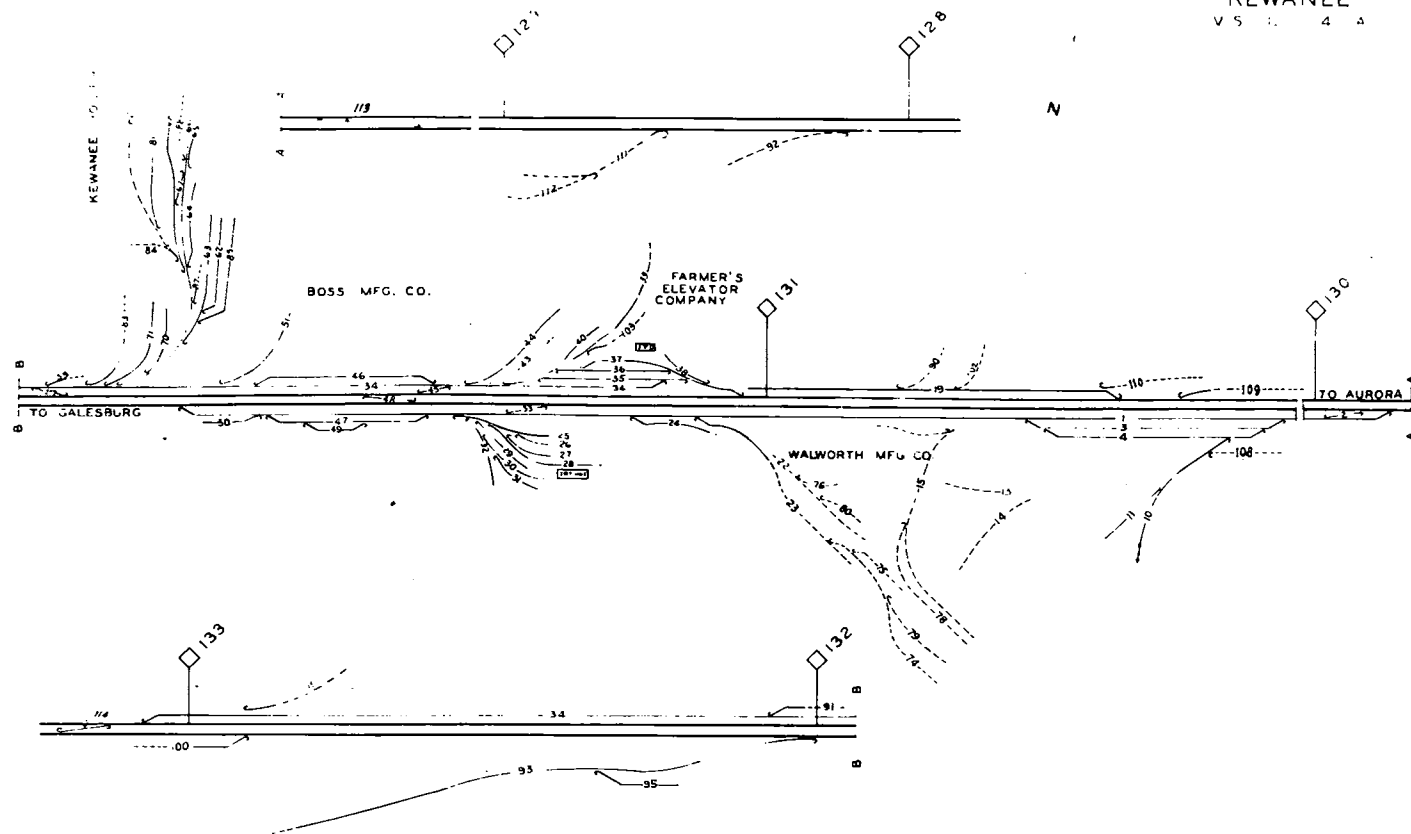


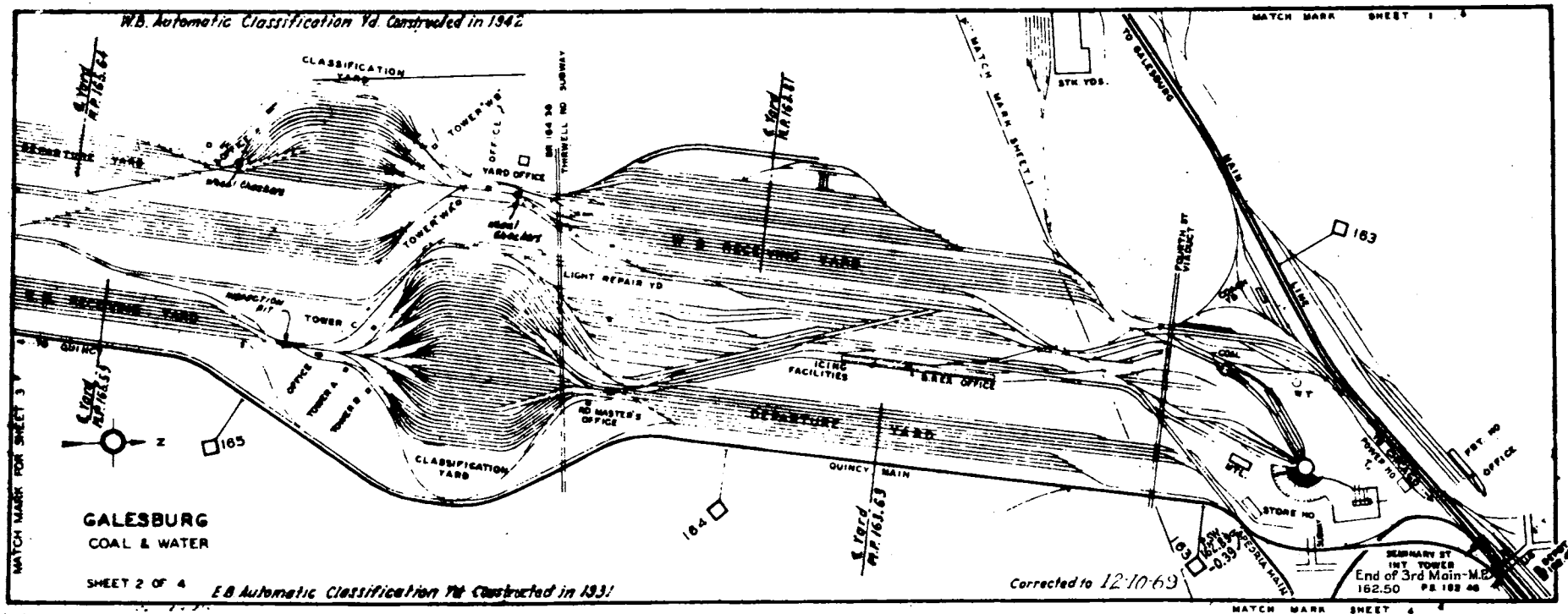
MENDOTA

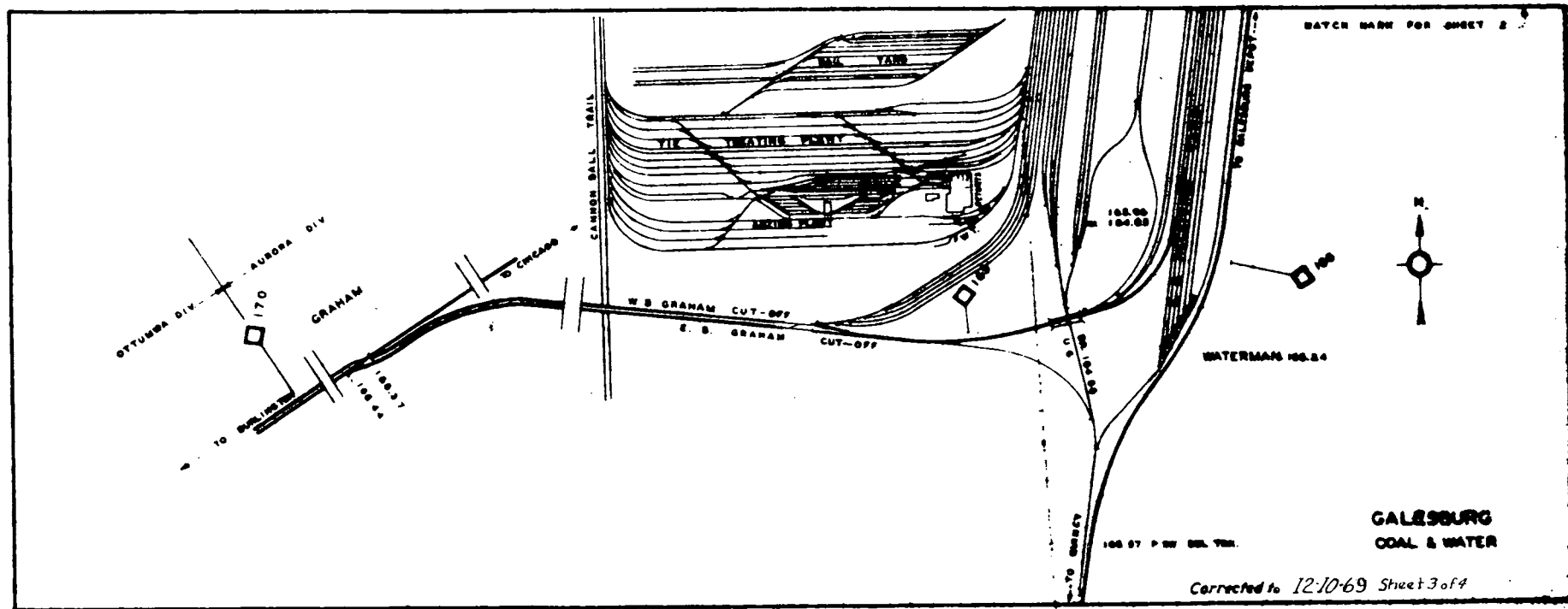
VS. LL 4A & 9B

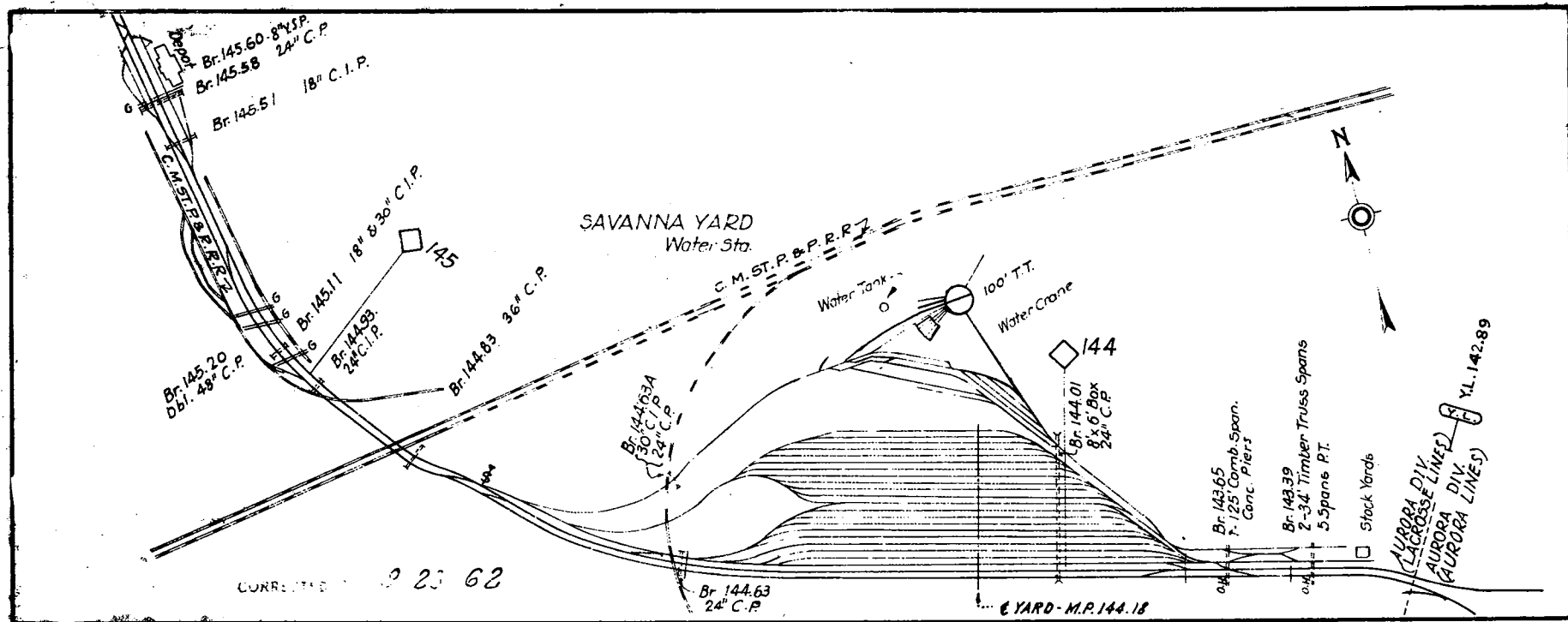


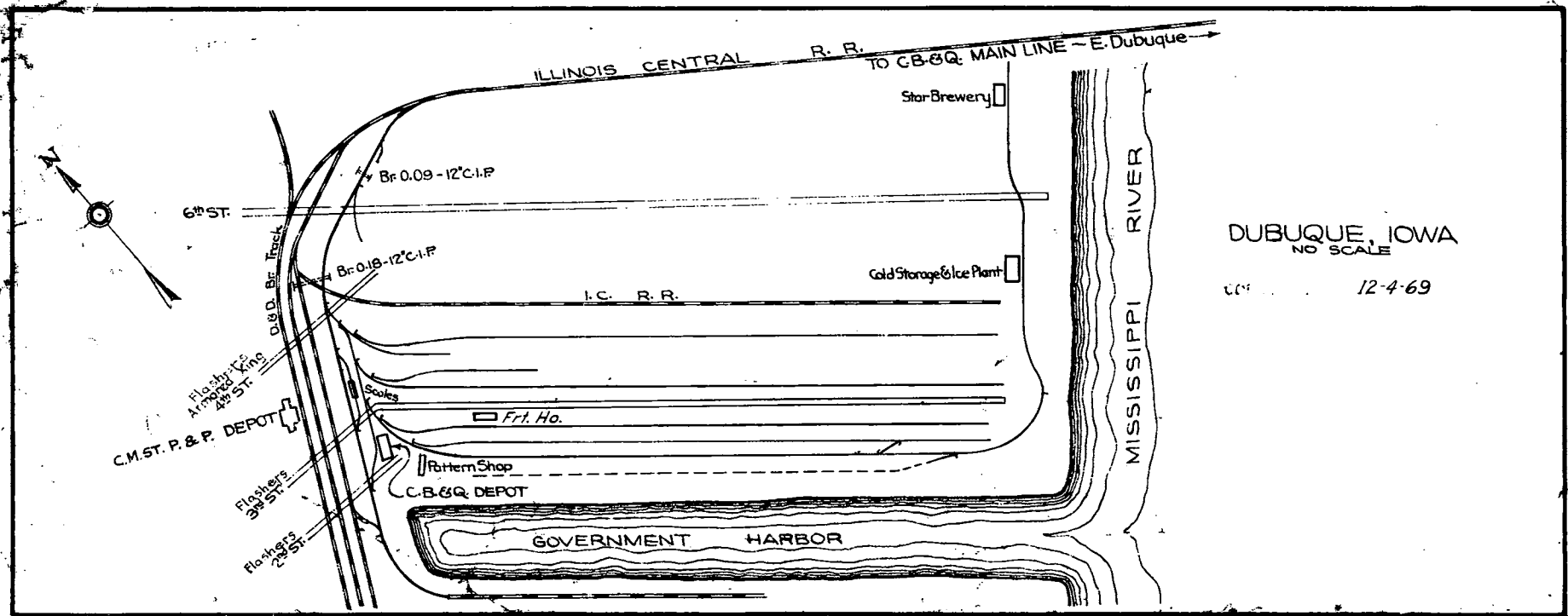
KEWANEE
V S L 4 A

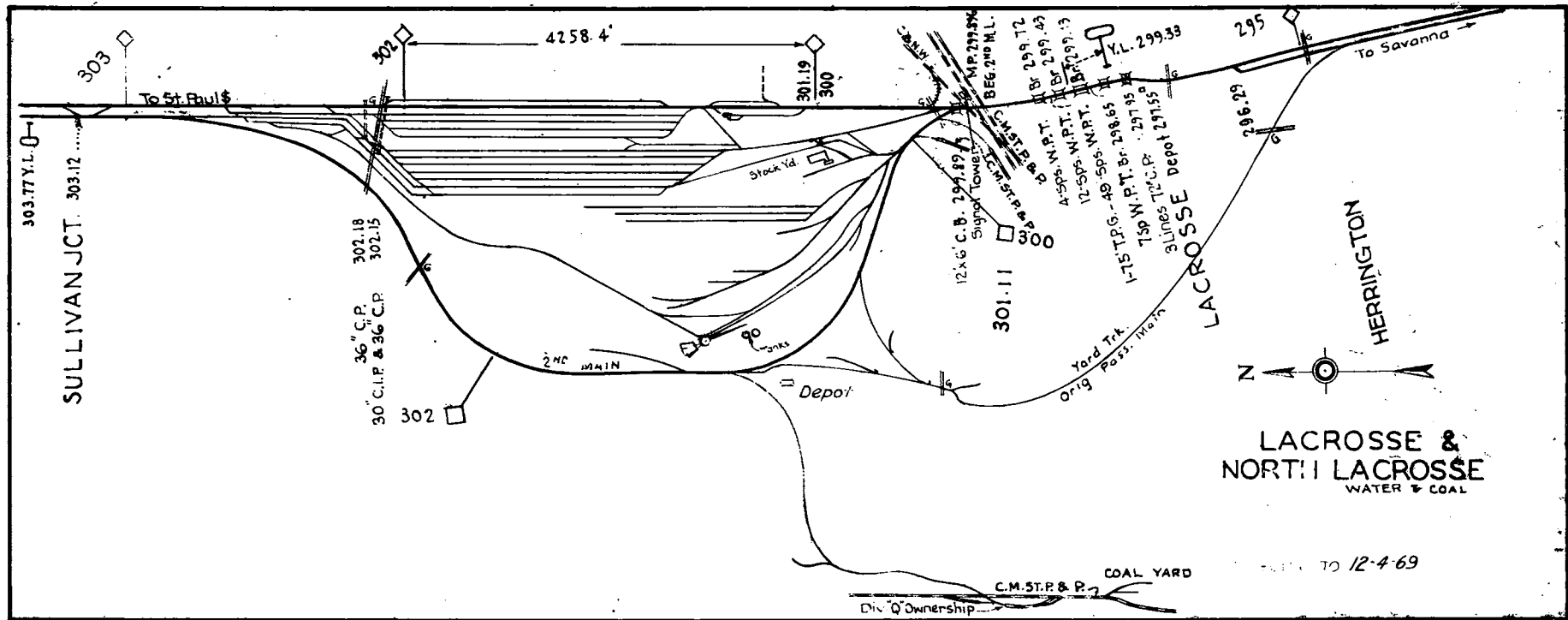




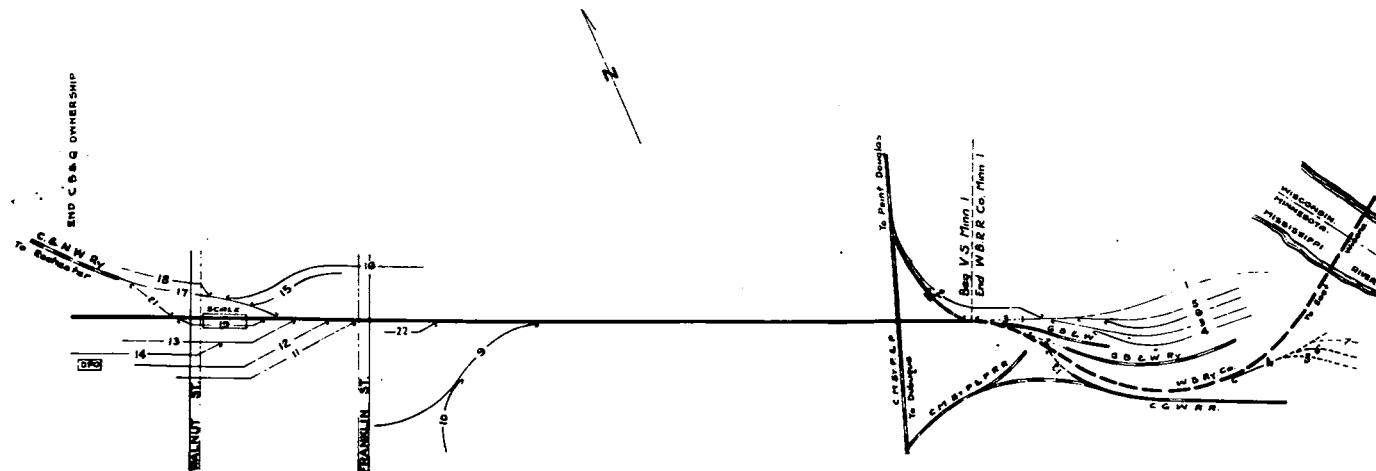


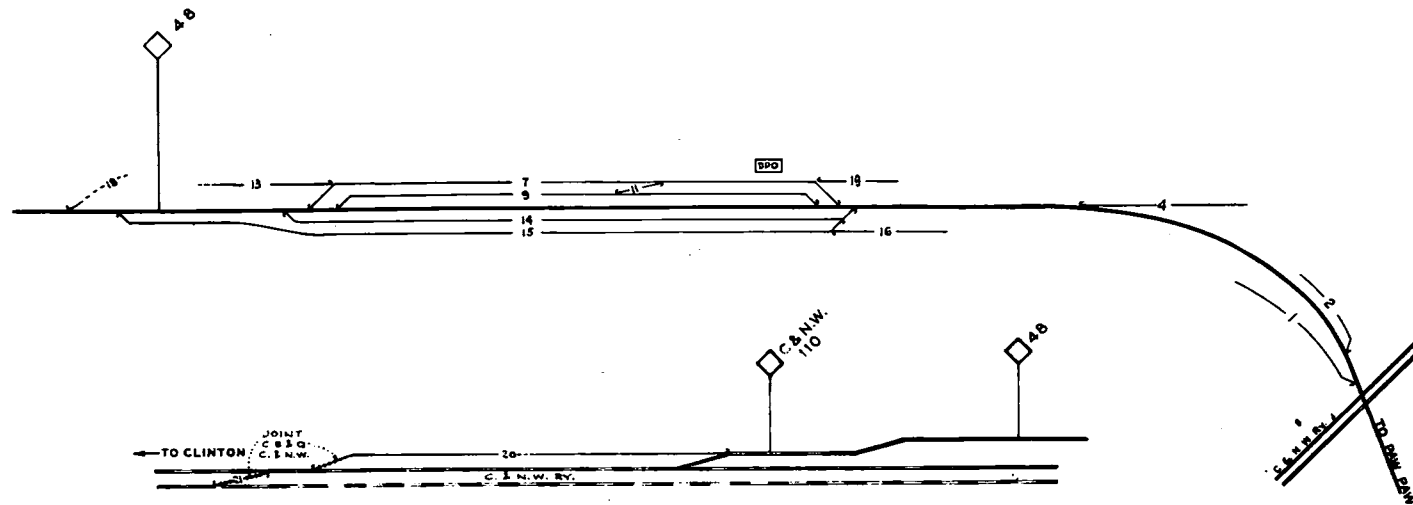


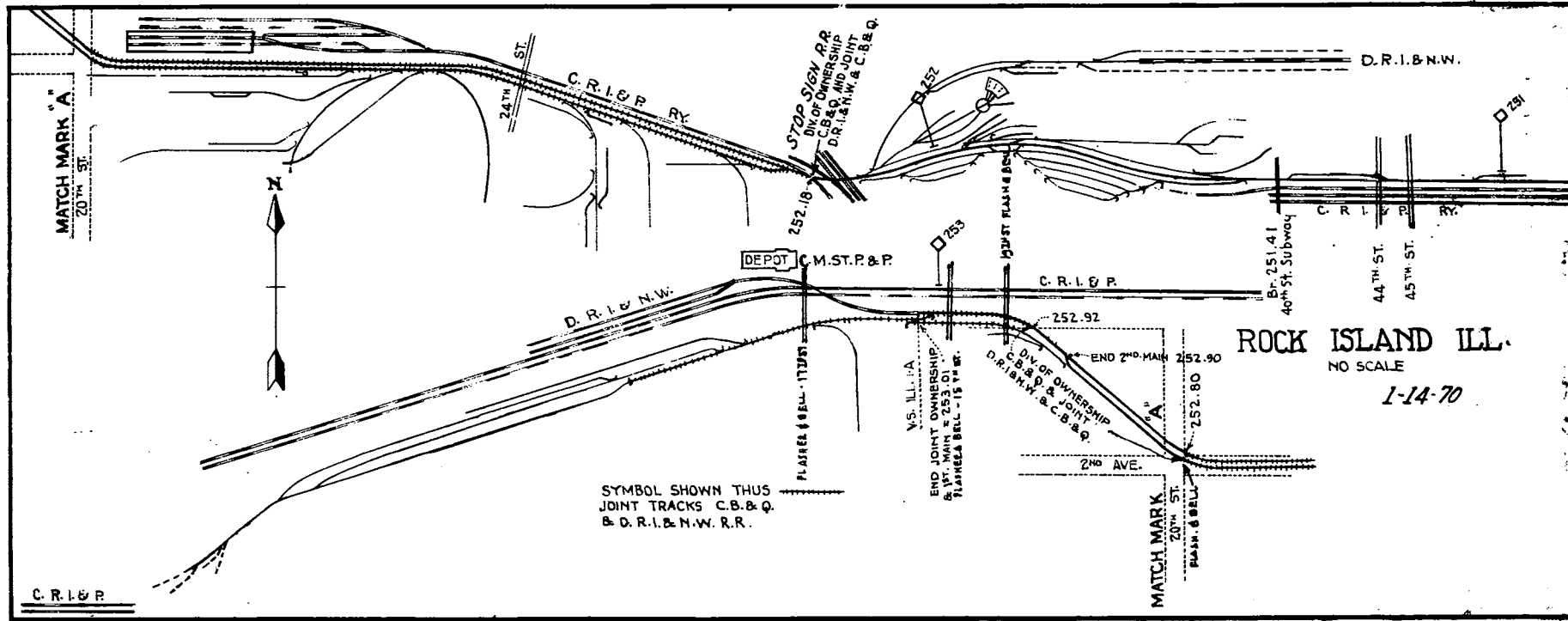




WINONA
V.S. MINN.-I
W. BR. RY. MINN. I - - -





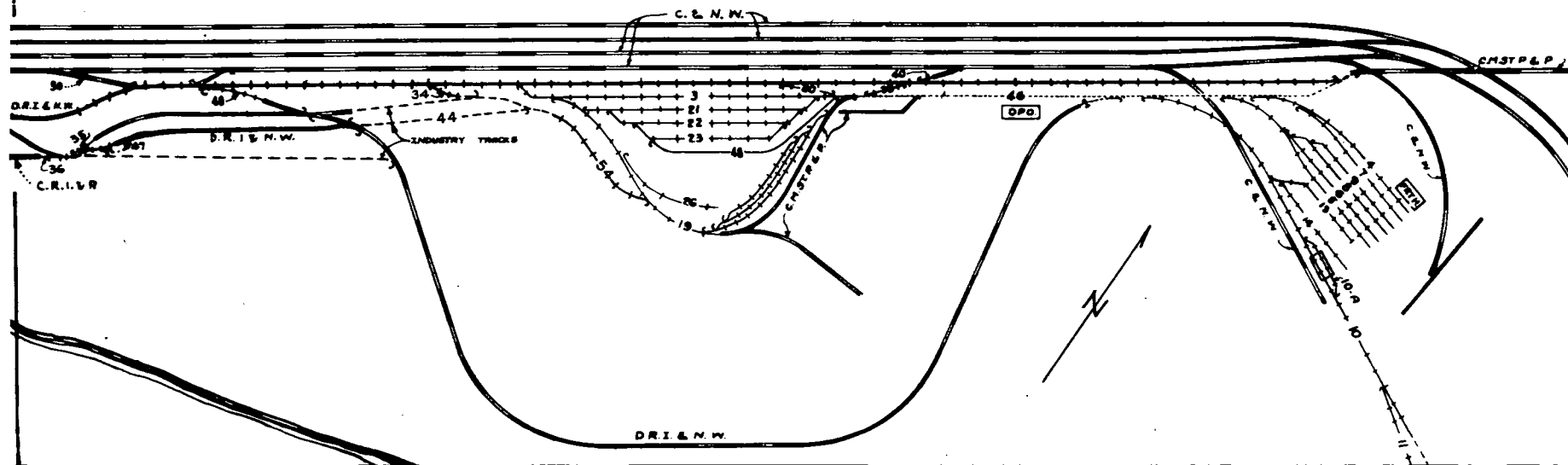




V.S. 1A. 21 Aa-JOINT C.B. & Q. - C.R.I. & P. - C.M. ST. P. & P.
V.S. 1A. 21 Aa- " C.B. & Q. - C.R.I. & P.
V.S. 1A. 21 A-C. B. & Q. R.R.

V.S. 1A. 21 - A - Aa - Ab

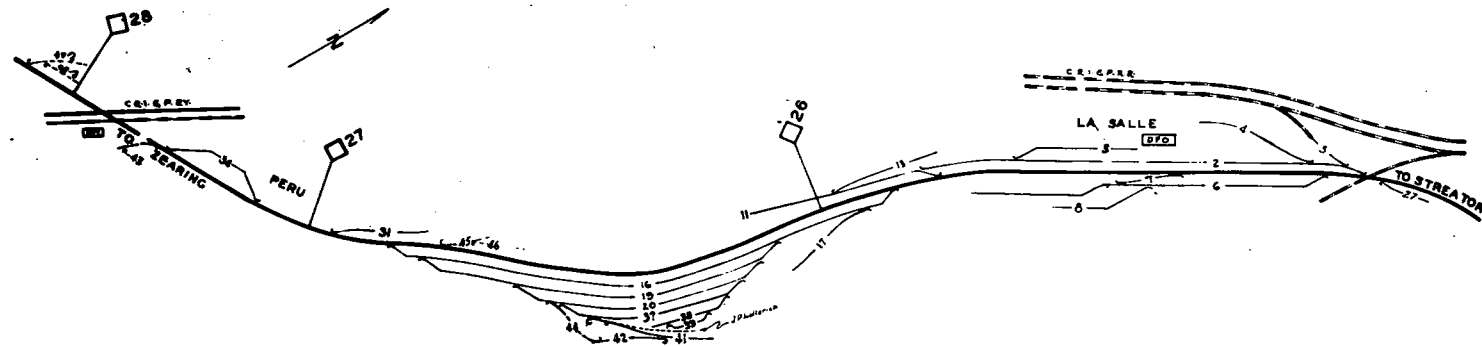
10-3-69



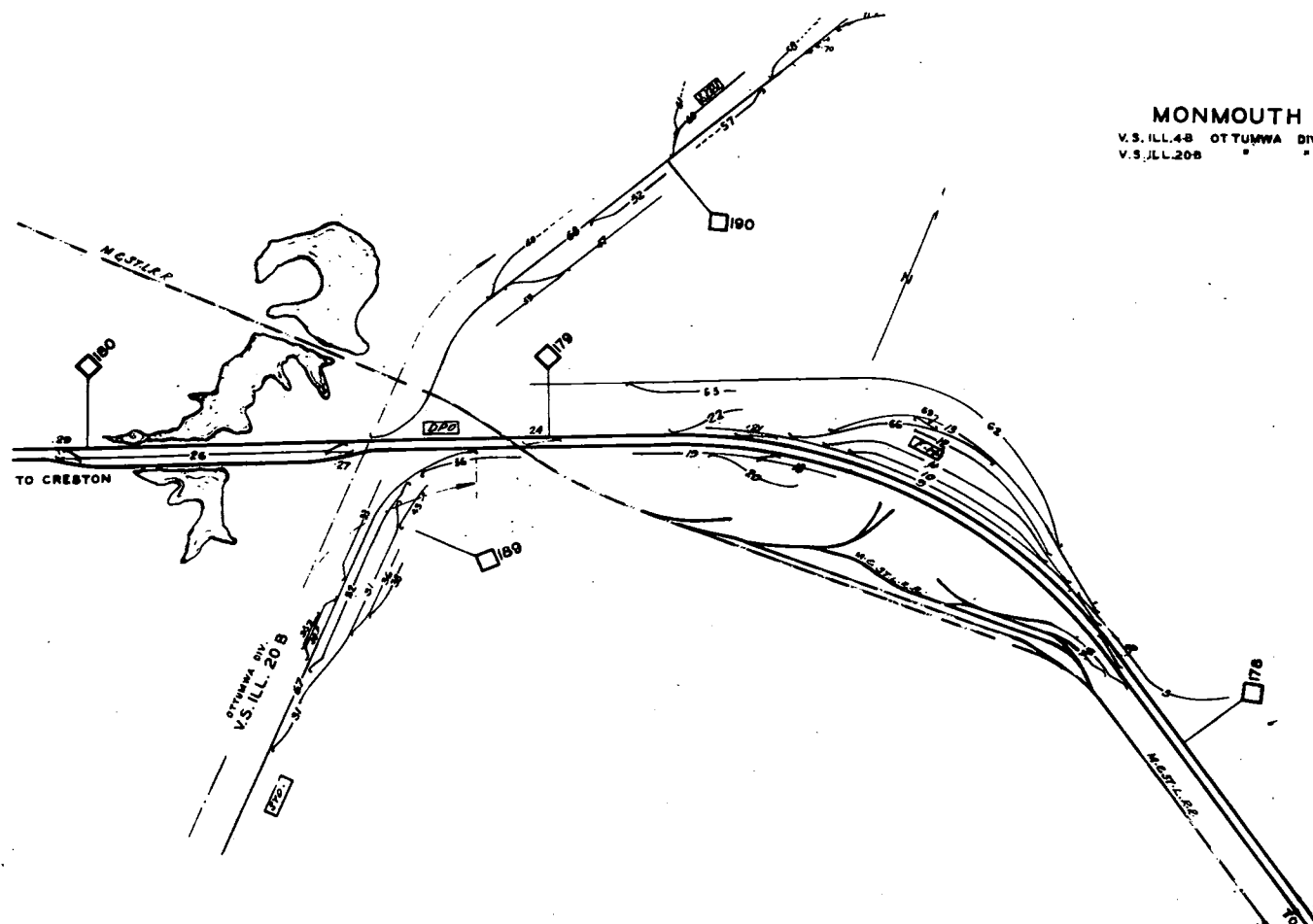


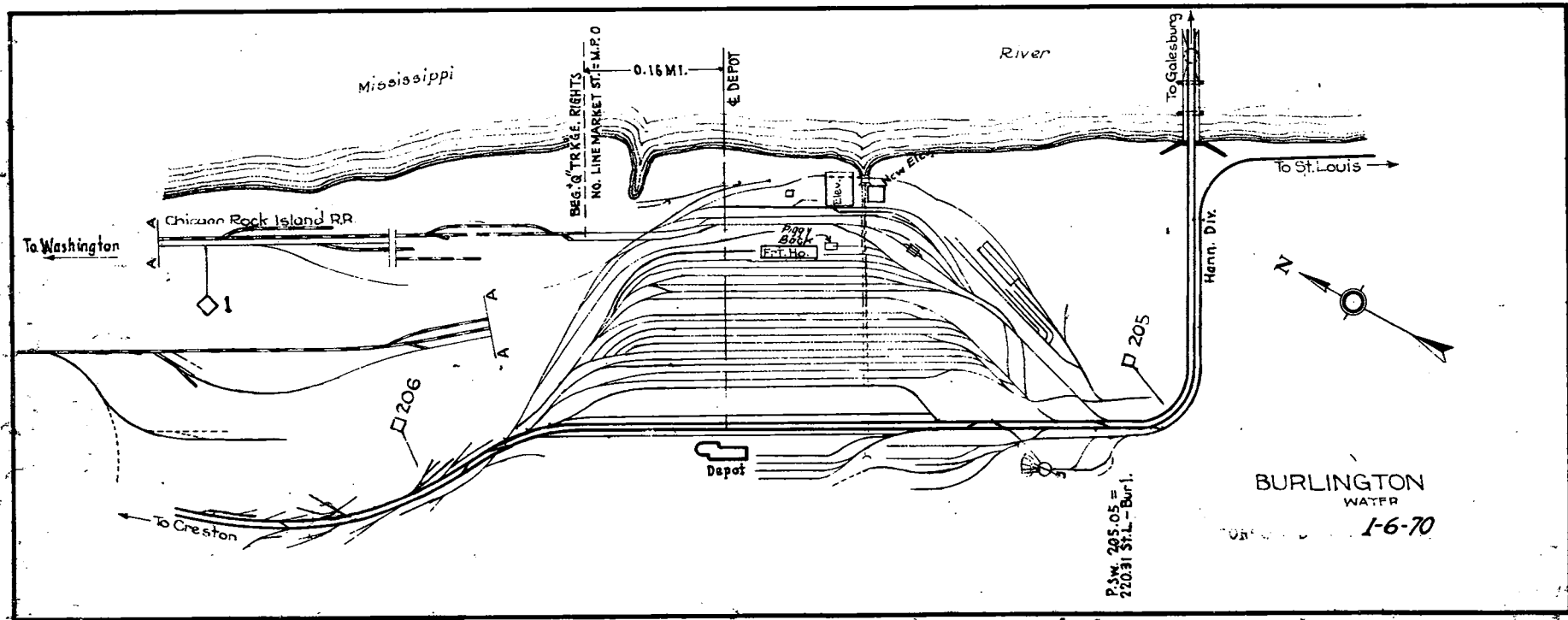
LA SALLE & PERU

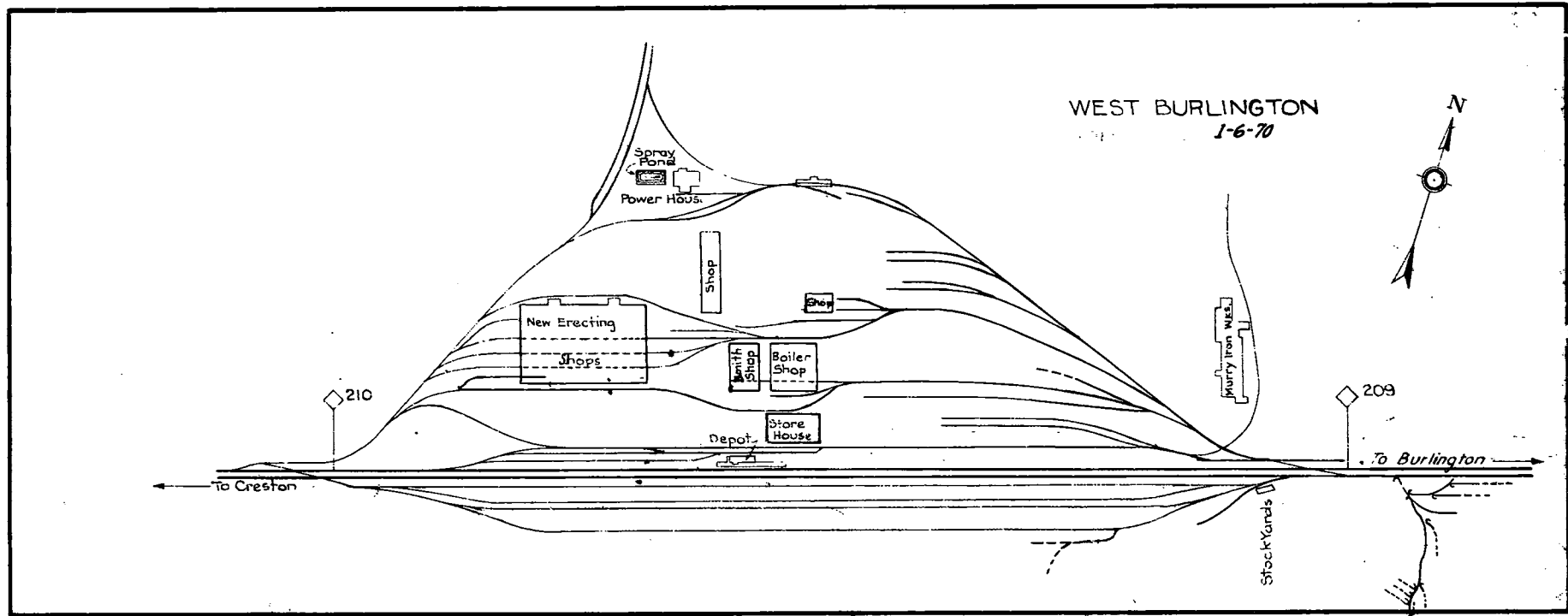
V.S. ILL. 9A

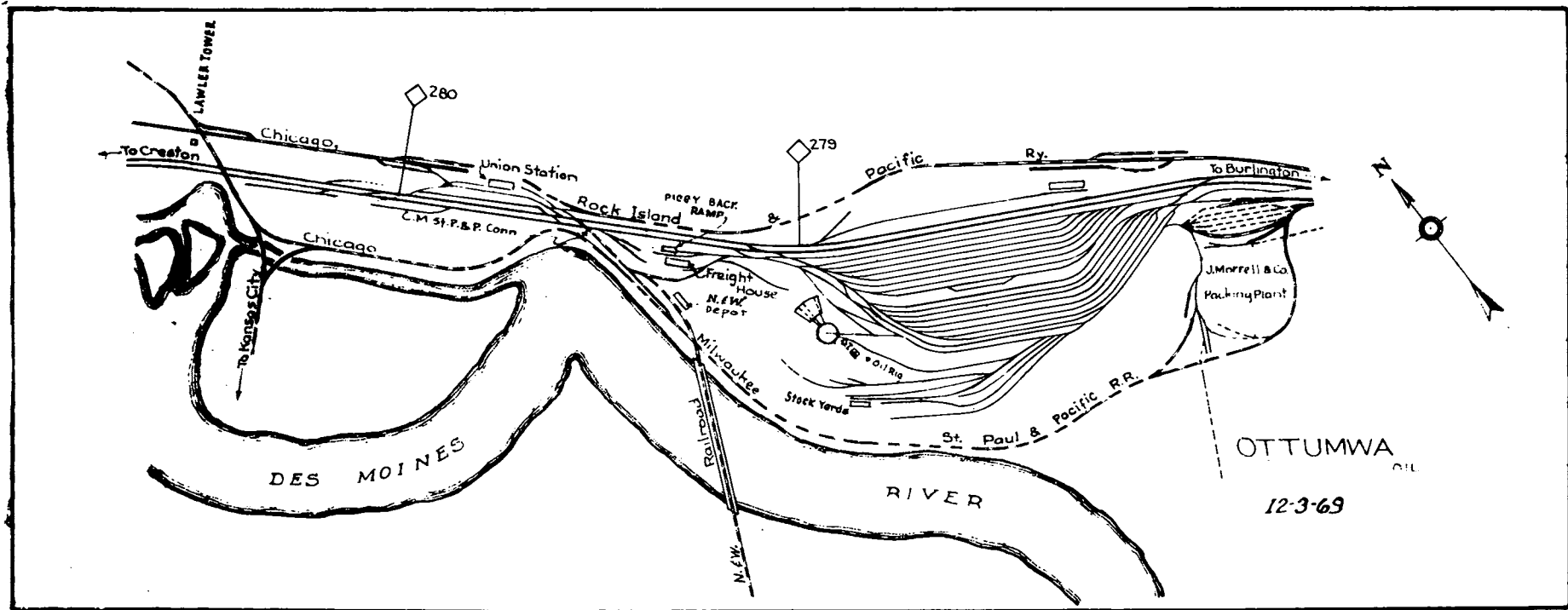


MONMOUTH
V.S. ILL. 48 OTTUMWA DIV.
V.S. ILL. 208



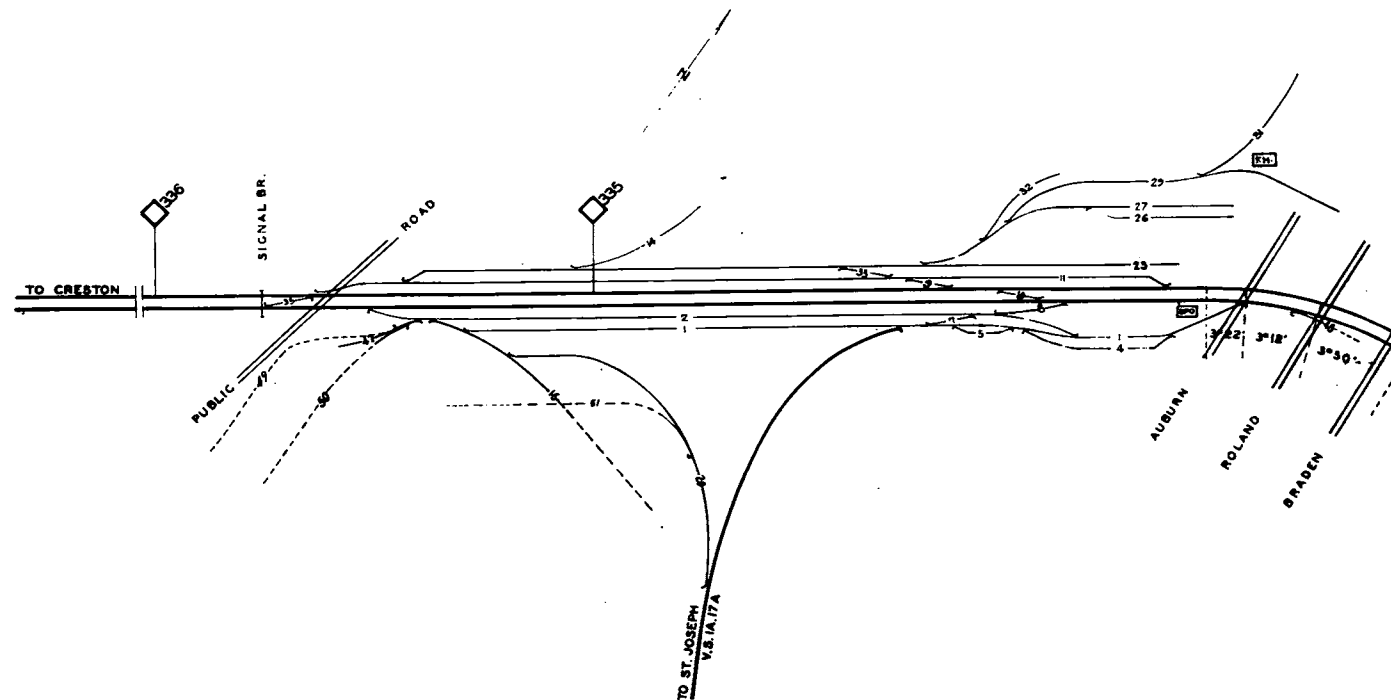


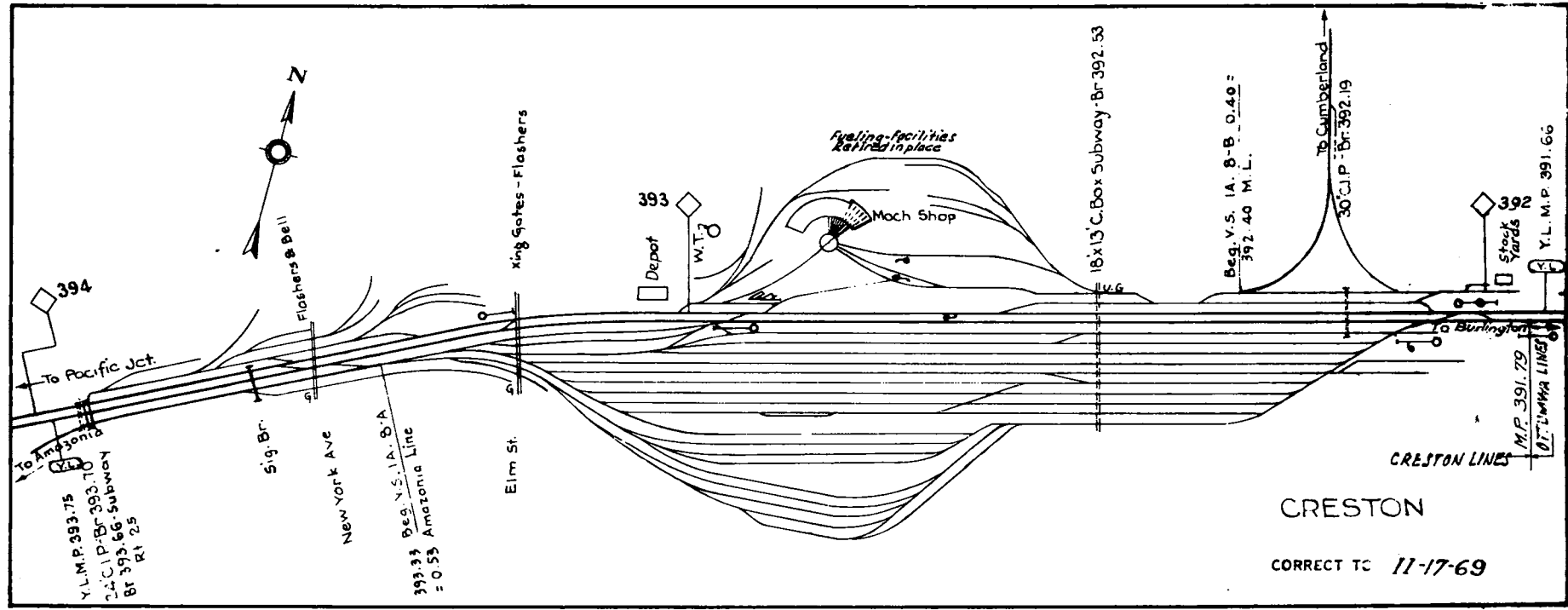




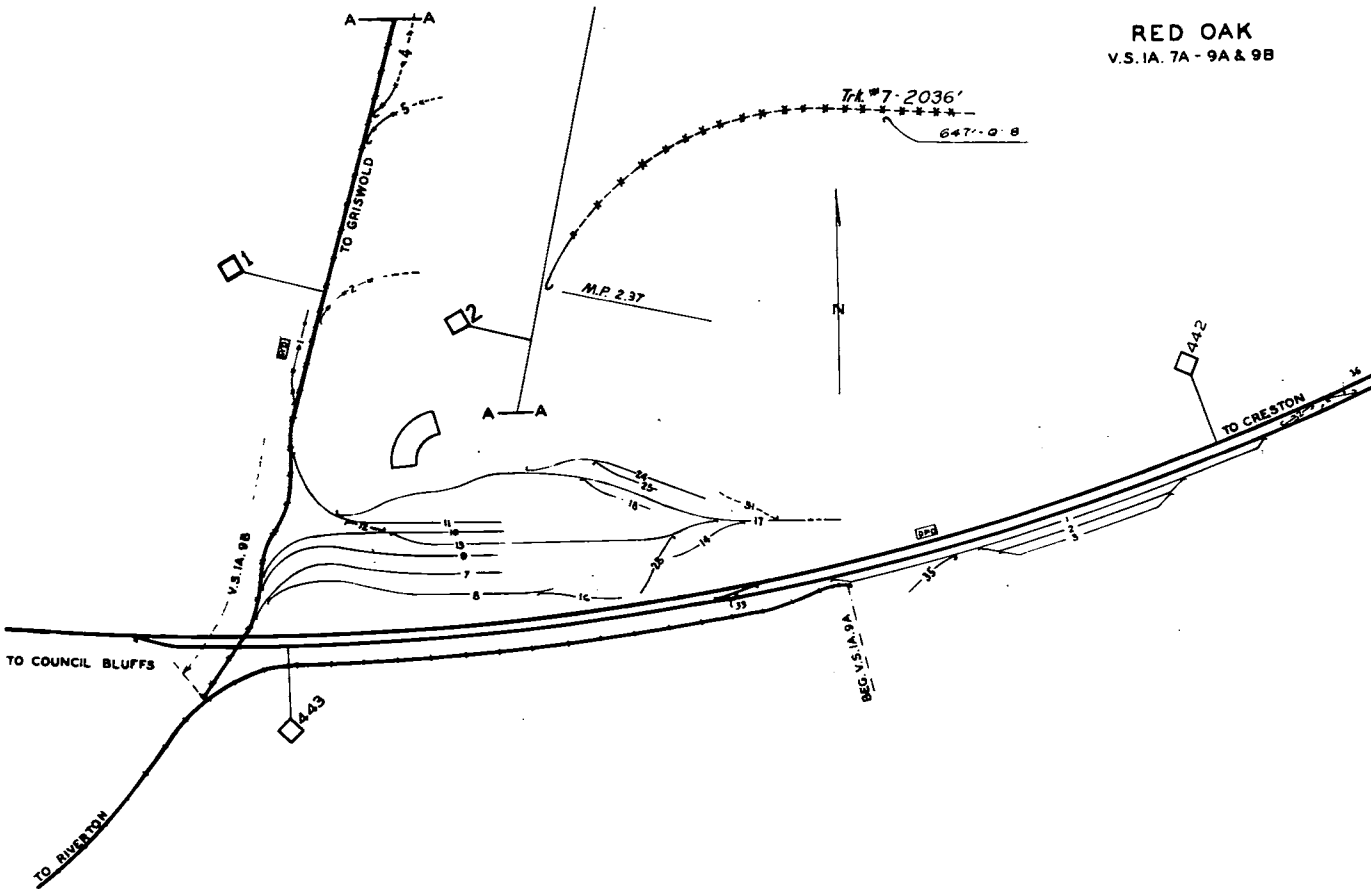
CHARITON

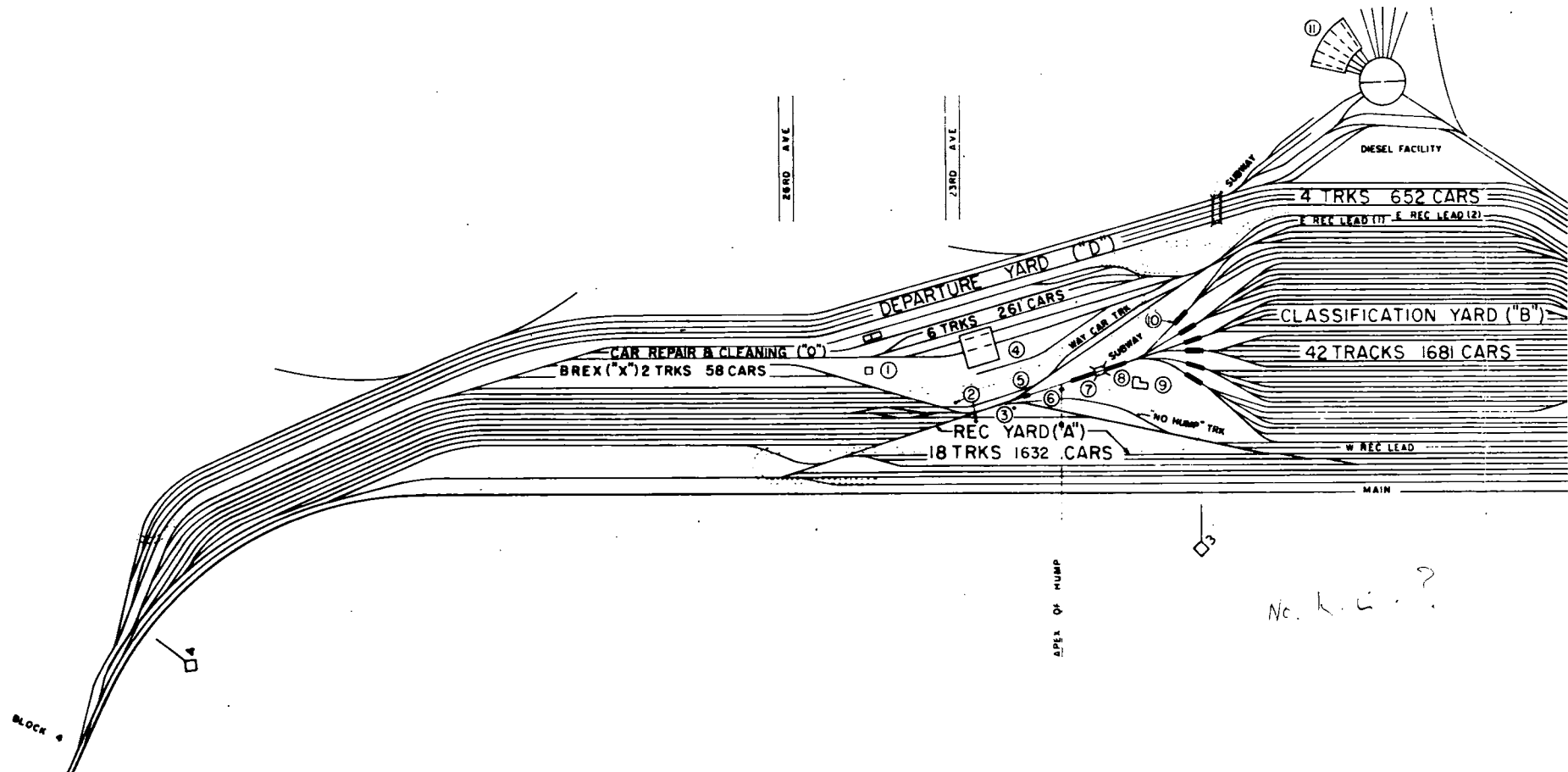
V.S. 1A 4A OTT DIV.
V.S. 1A 17A ST. J DIV.

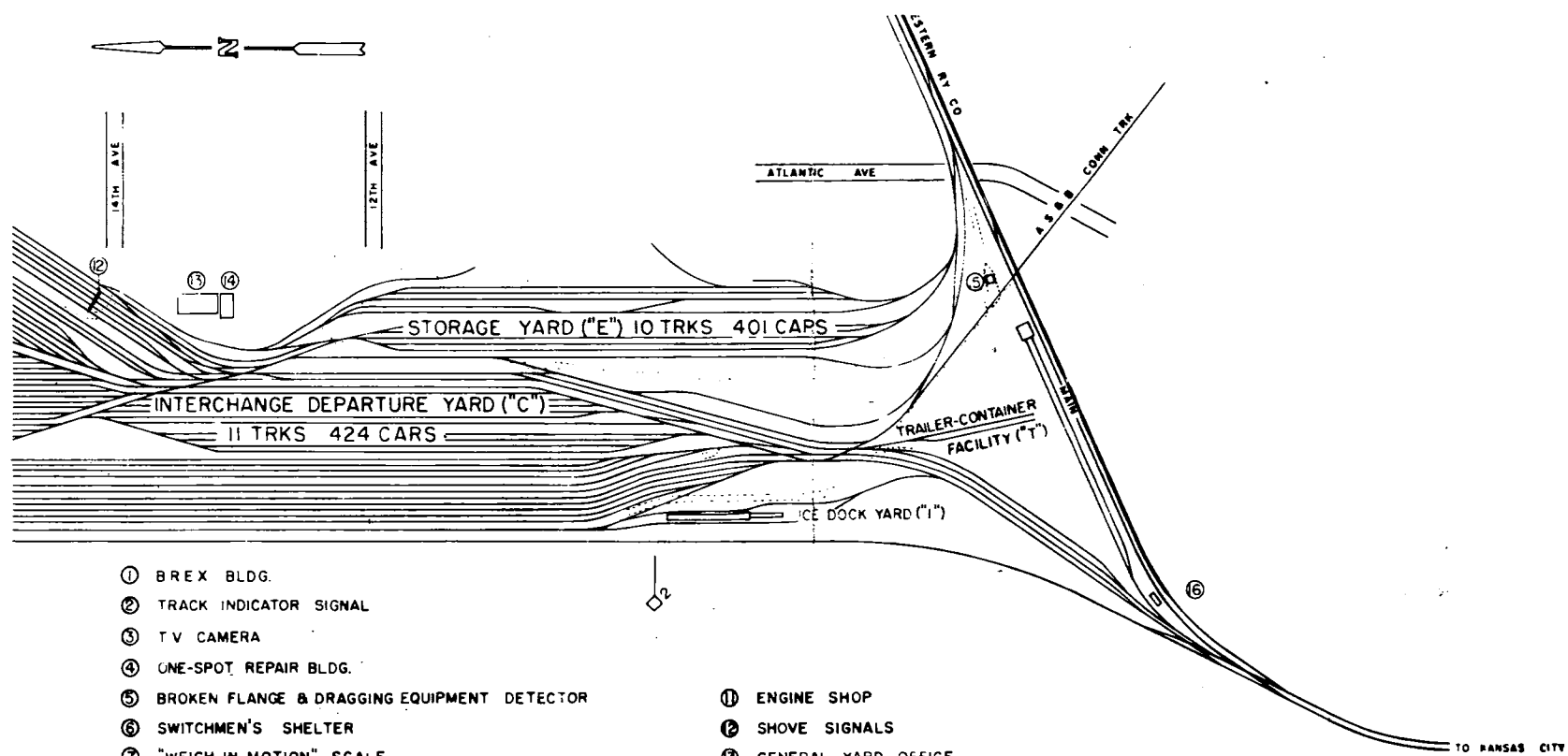




RED OAK
V.S. 1A, 7A - 9A & 9B







- ① BREX BLDG.
- ② TRACK INDICATOR SIGNAL
- ③ TV CAMERA
- ④ ONE-SPOT REPAIR BLDG.
- ⑤ BROKEN FLANGE & DRAGGING EQUIPMENT DETECTOR
- ⑥ SWITCHMEN'S SHELTER
- ⑦ "WEIGH-IN-MOTION" SCALE
- ⑧ MASTER RETARDER
- ⑨ HUMP-RETARDER TOWER
- ⑩ GROUP RETARDERS

- ⑪ ENGINE SHOP
- ⑫ SHOVE SIGNALS
- ⑬ GENERAL YARD OFFICE
- ⑭ DEPARTURE YARD OFFICE
- ⑮ T.U.F.C. OFFICE
- ⑯ USTICK TOWER

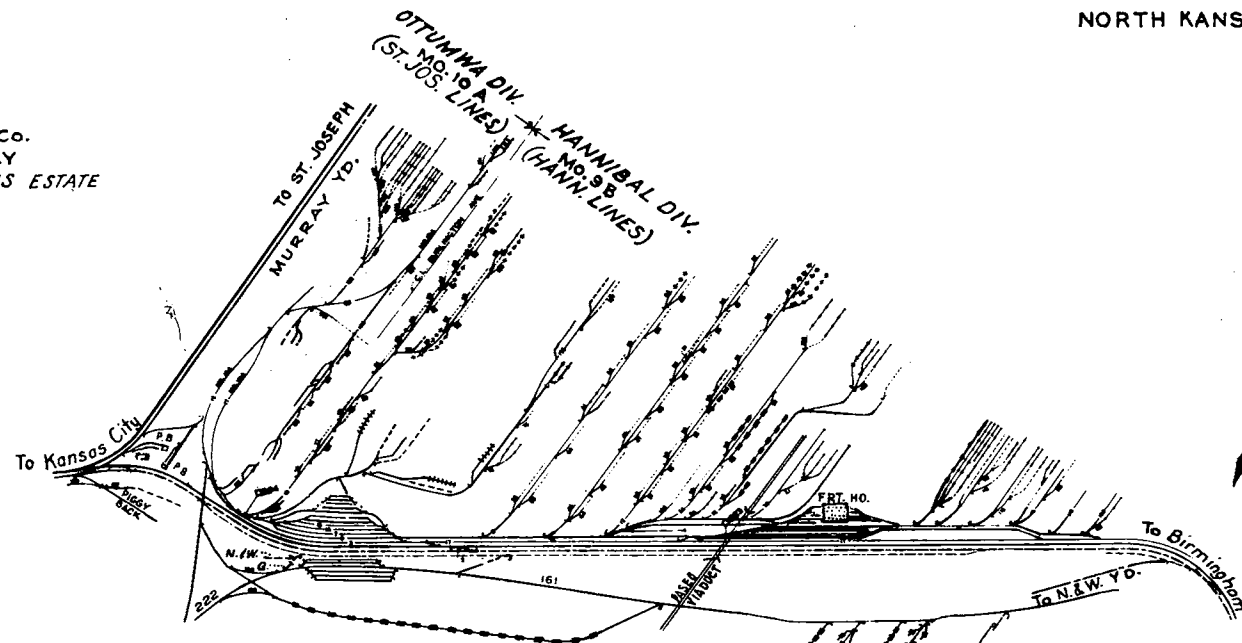
NORTH KANSAS CITY YARD

OFFICE OF MANAGER ENGINEERING, CHICAGO, ILL. MARCH 3, 1970

NORTH KANSAS CITY, MO.

LEGEND

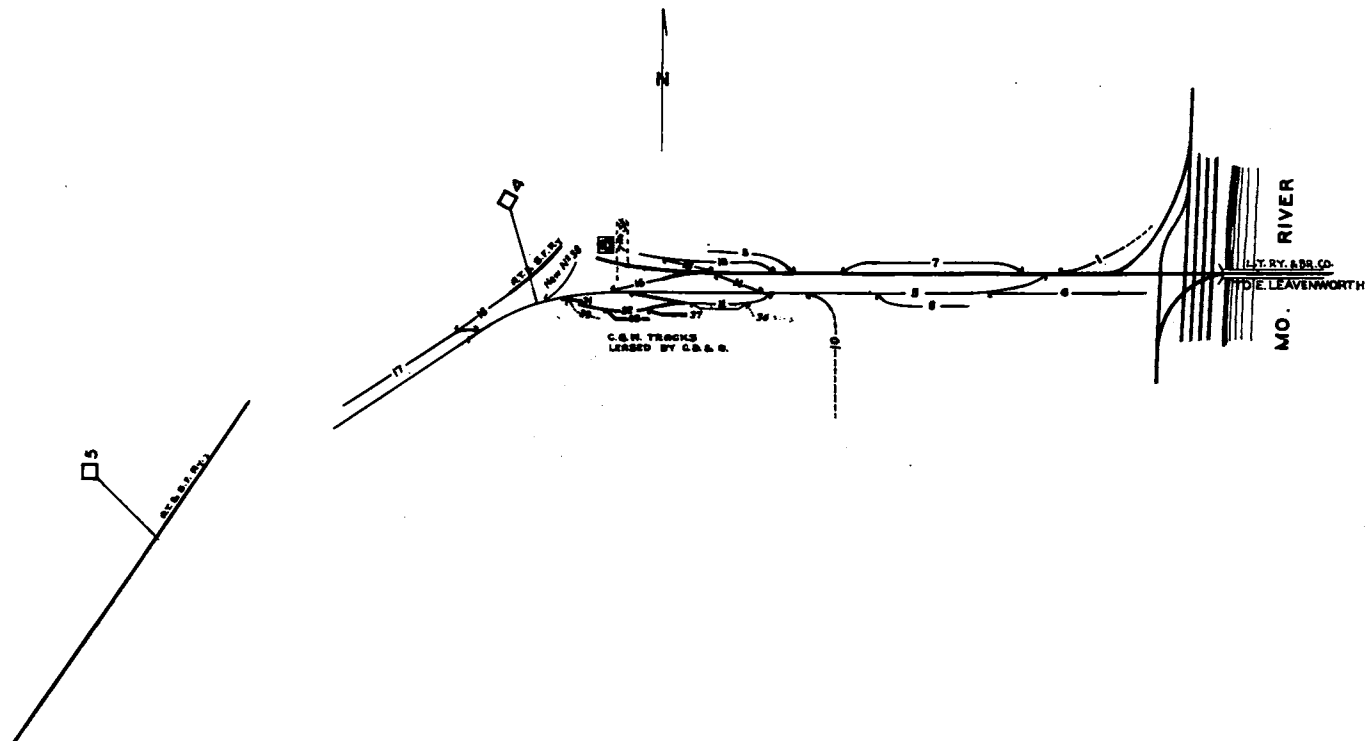
- C. B. & Q.
- - - N. & W. Ry.
- - - N. K. C. D. Co.
- • • • • INDUSTRY
- • • • • WILLIAMS ESTATE

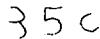


Revised 11-25-69

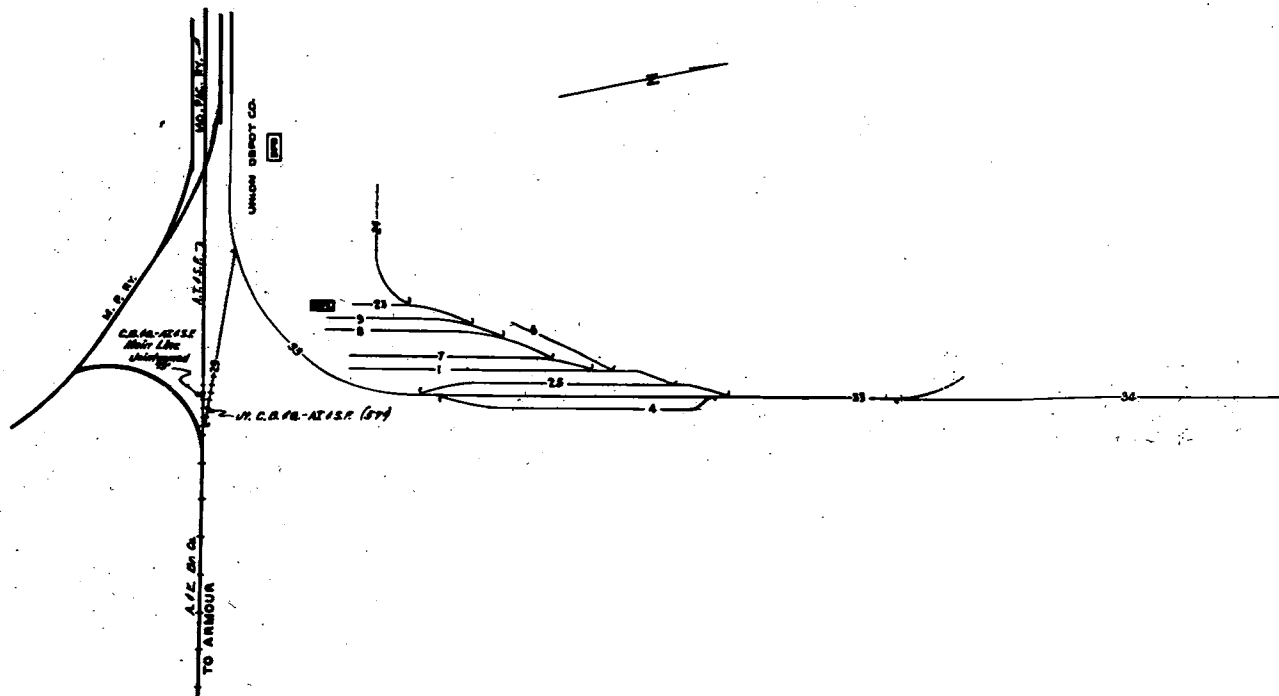
LEAVENWORTH
V. S. KANS. I

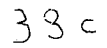
SJ 96

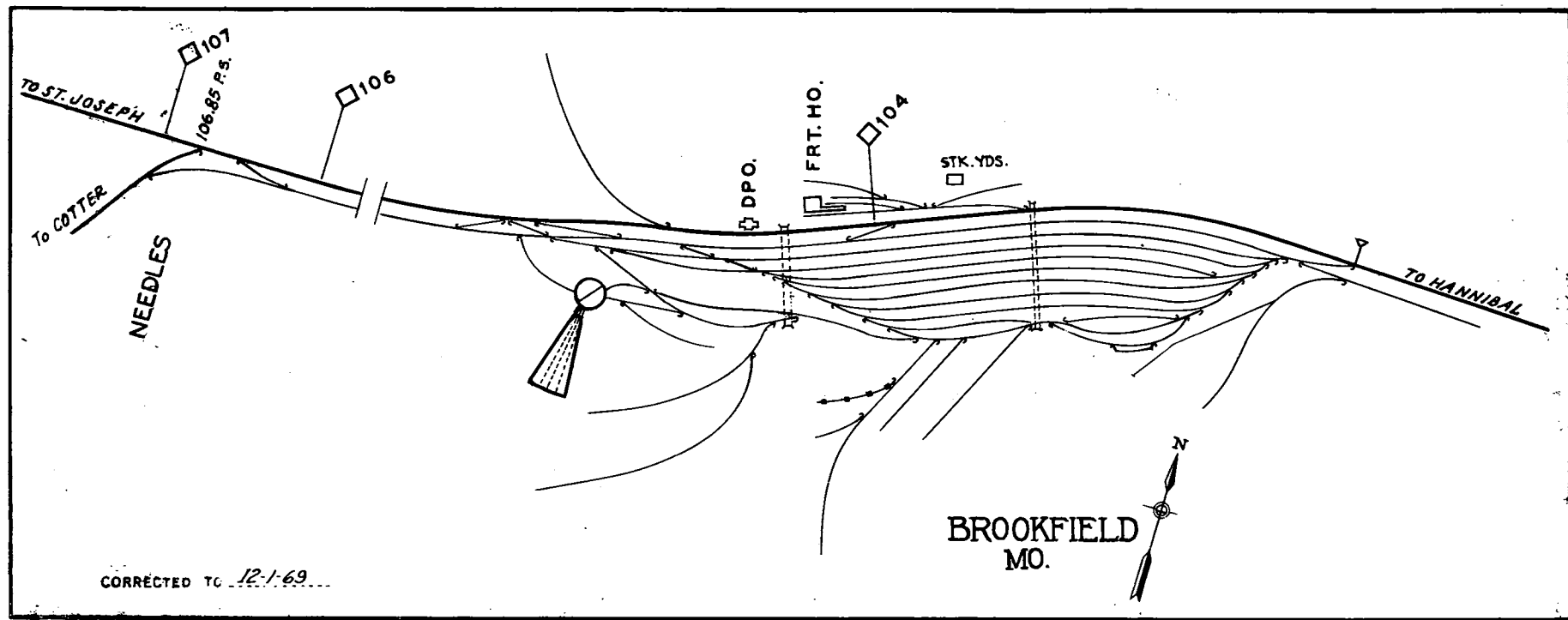


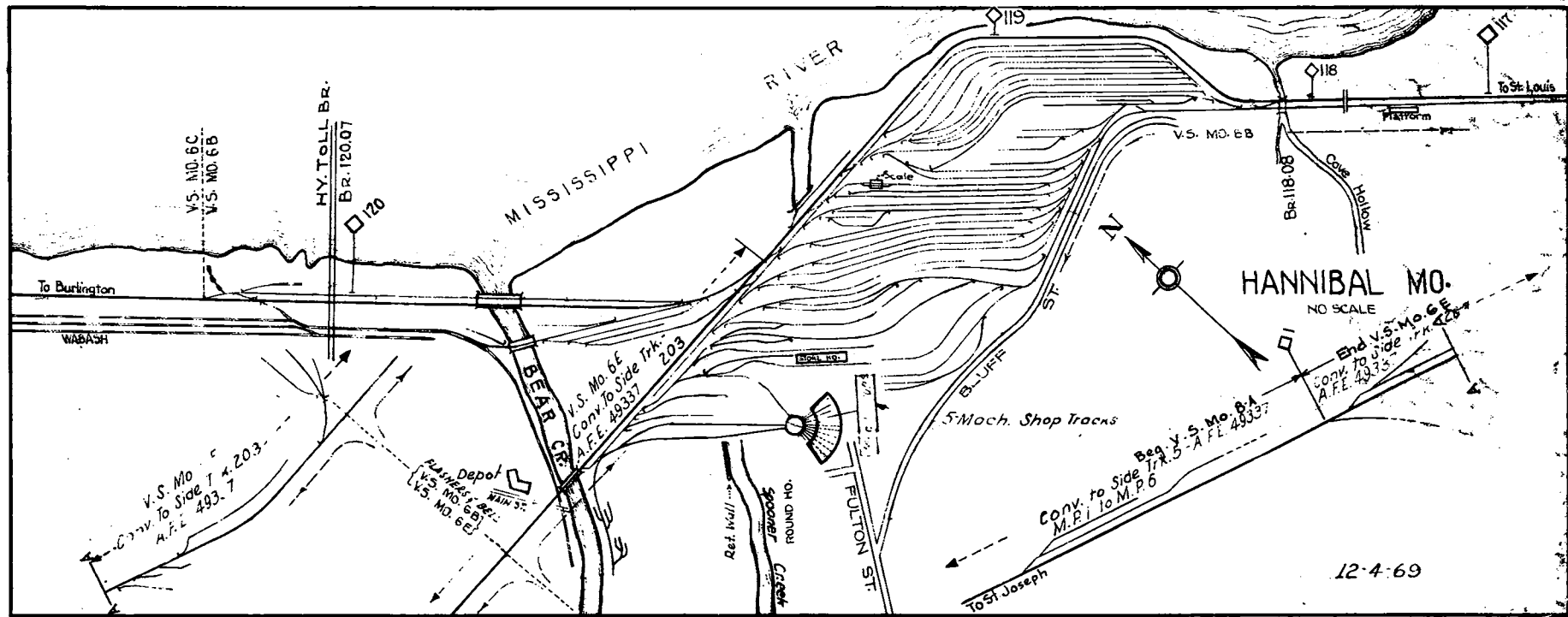


ATCHISON
V. S. KANS. 3



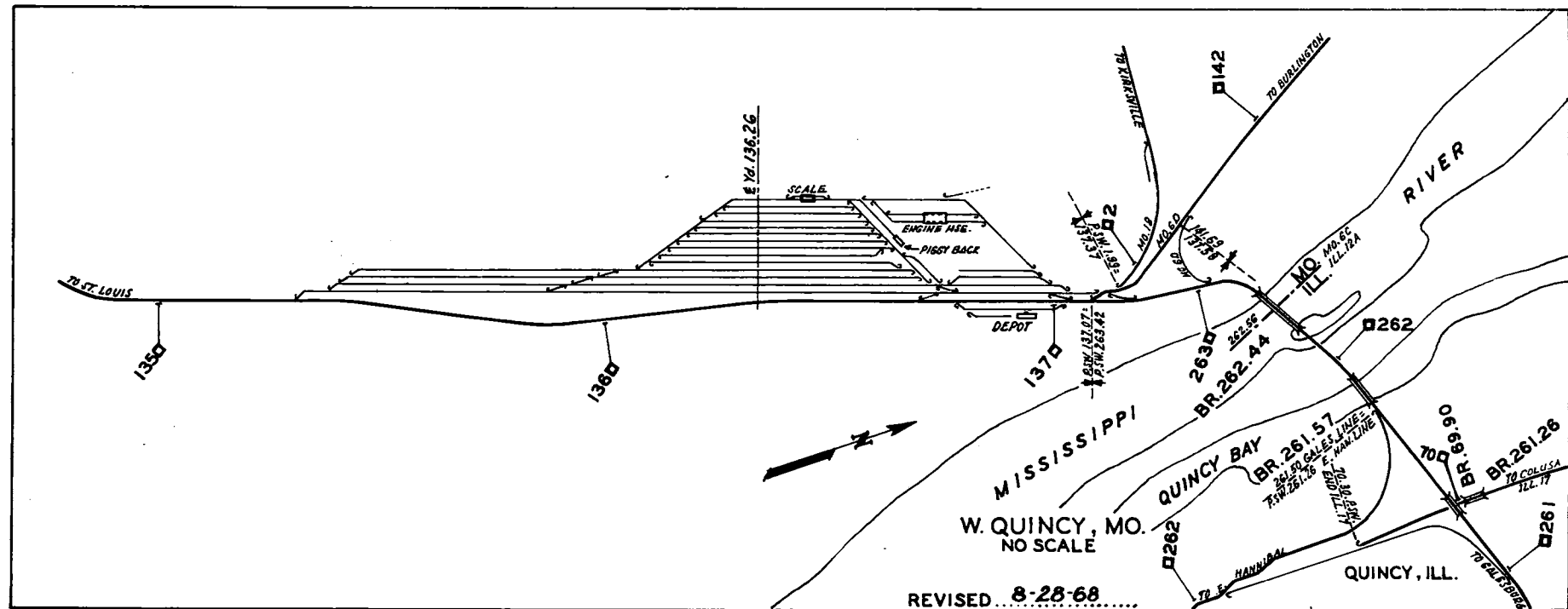


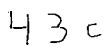


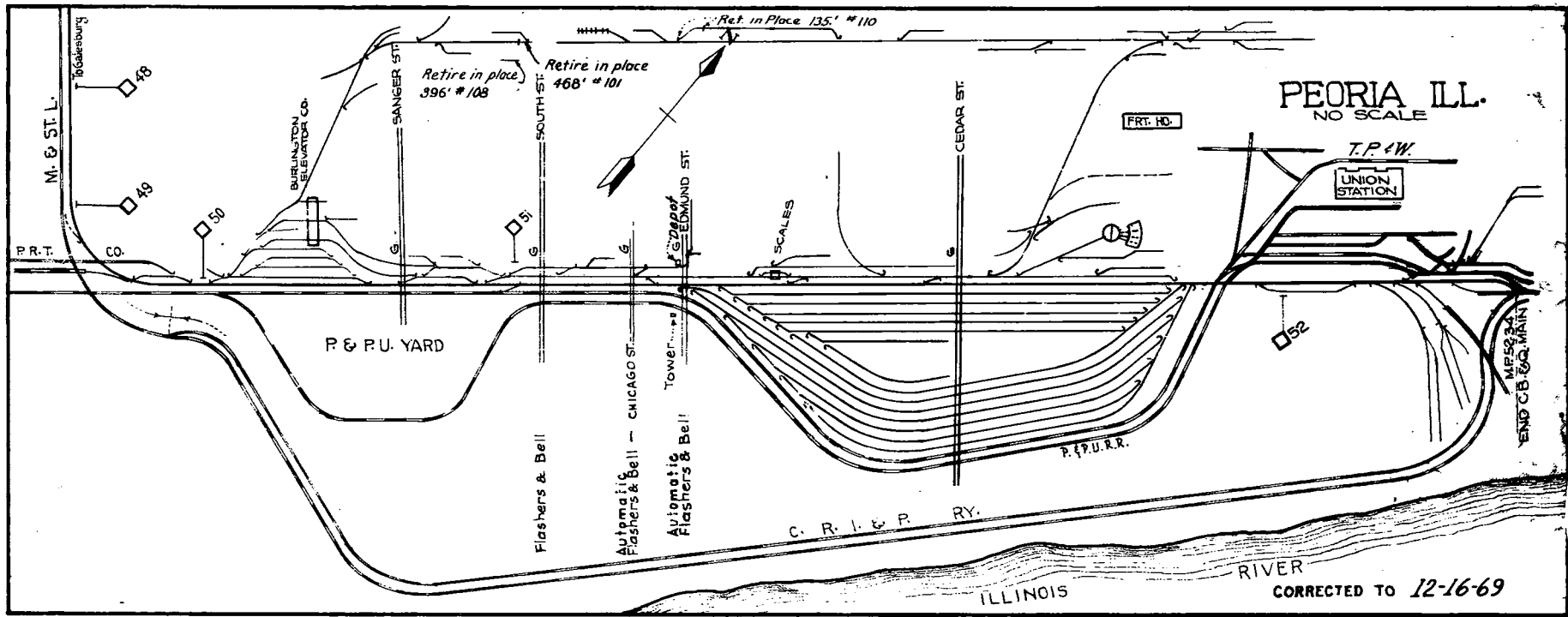


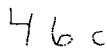
HANNIBAL MO.
NO SCALE

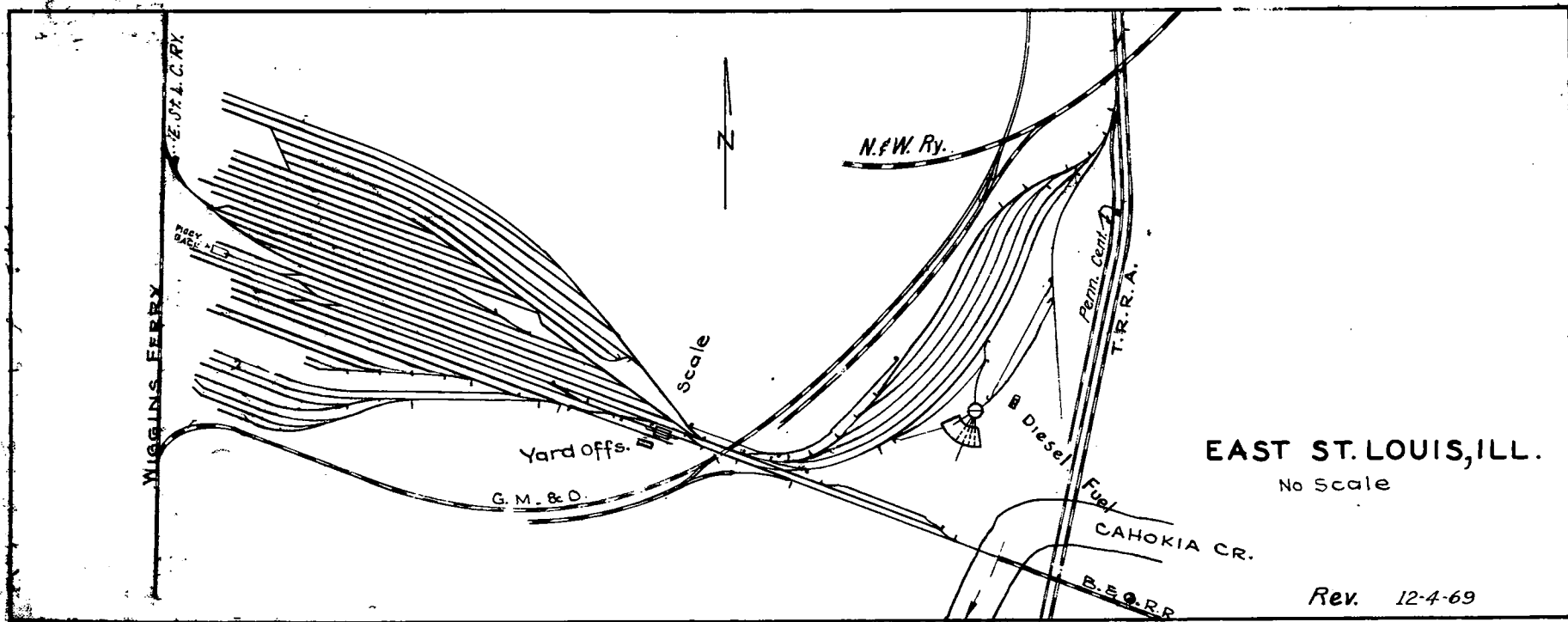
12-4-69





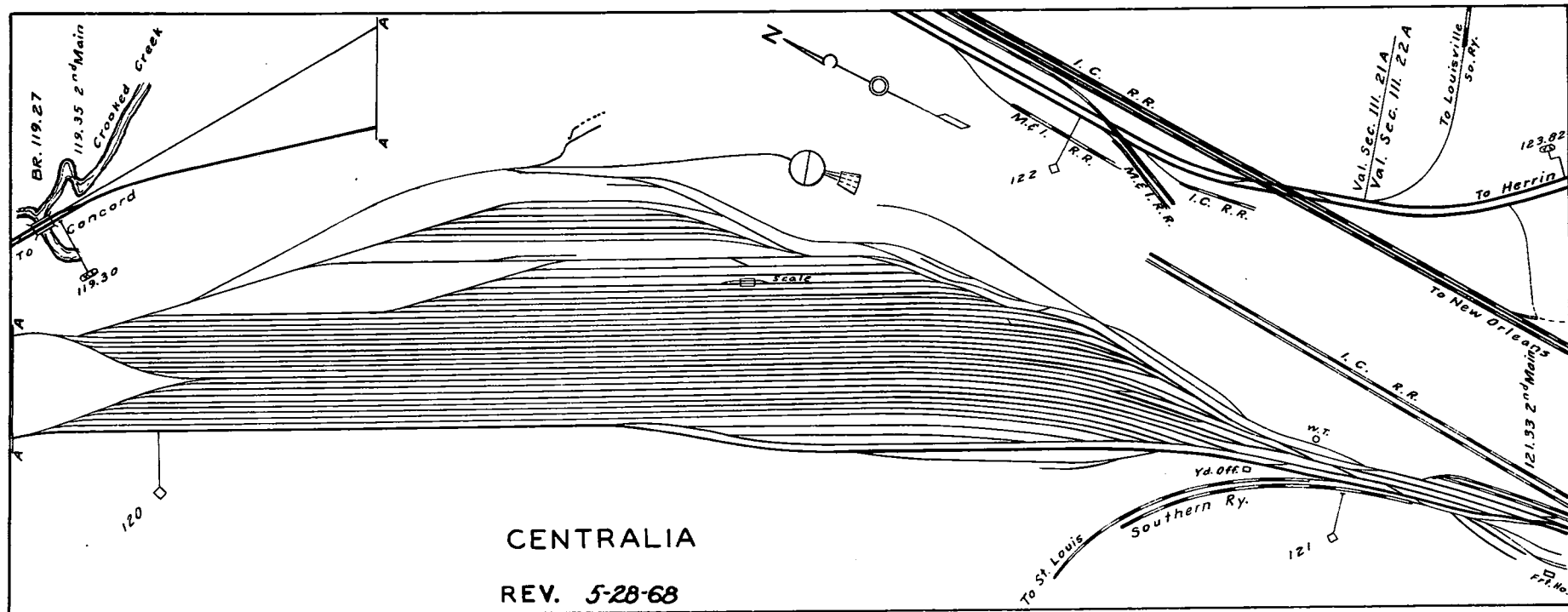


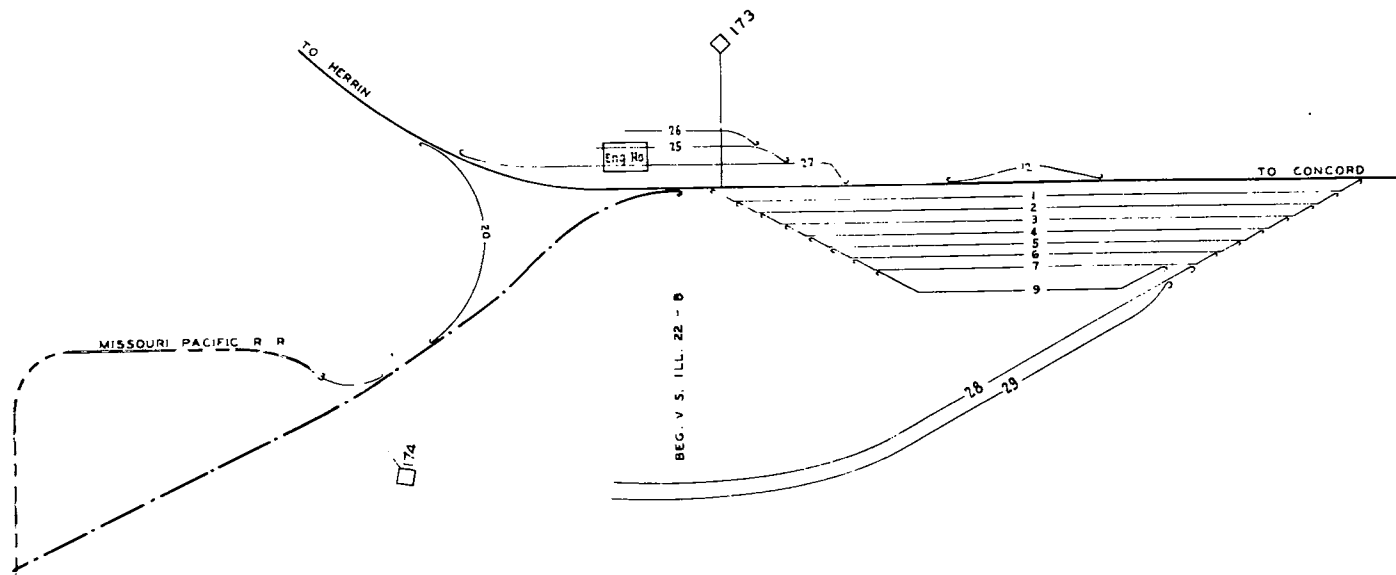


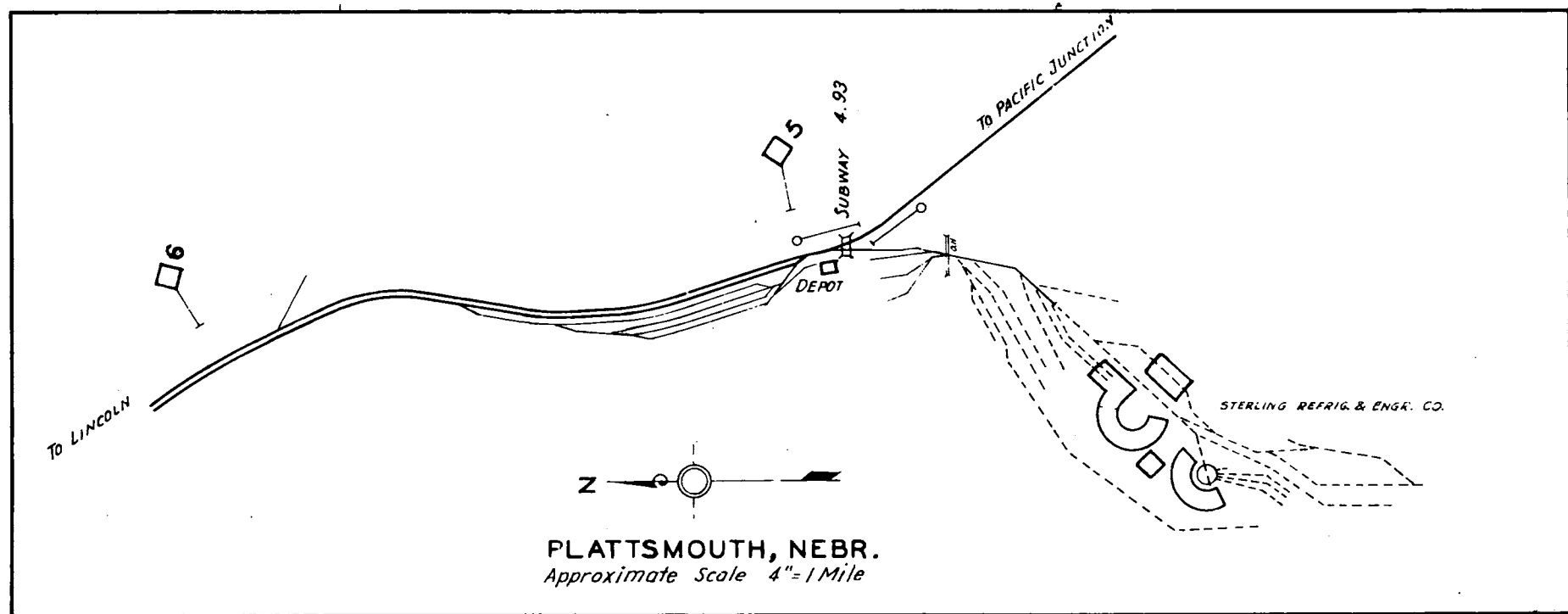


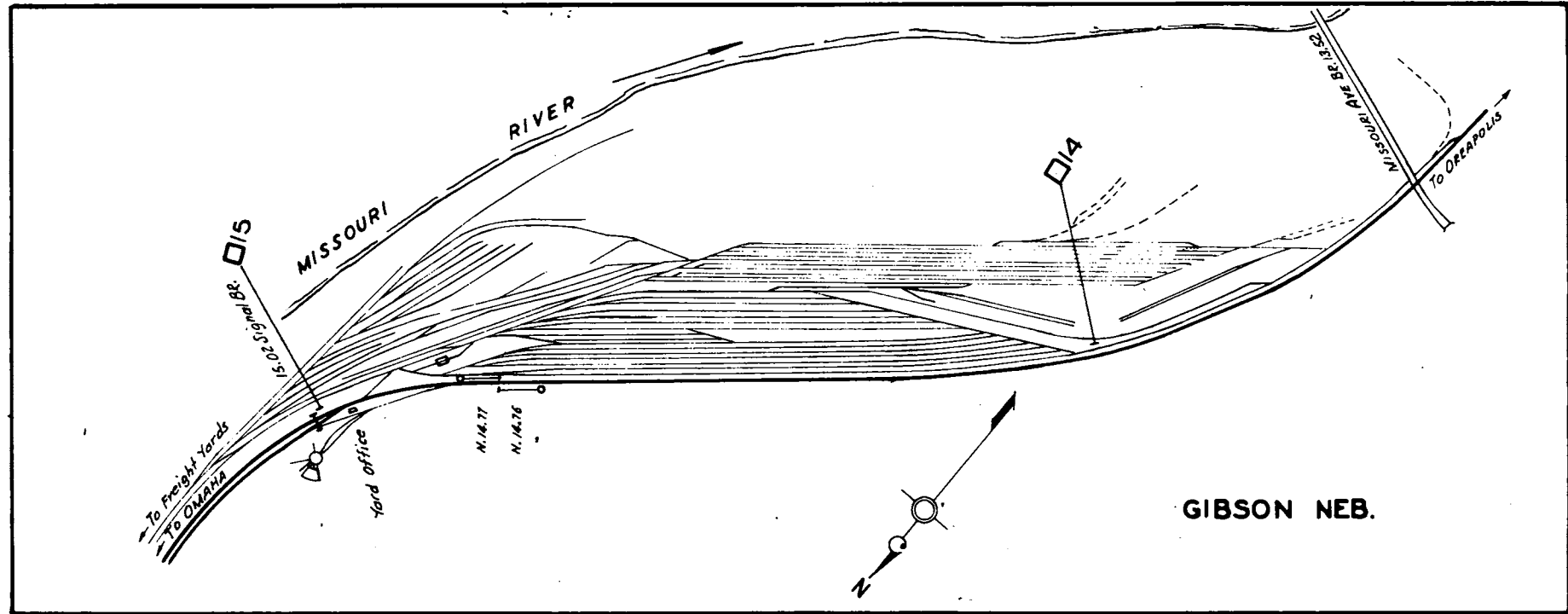
EAST ST. LOUIS, ILL.

No Scale





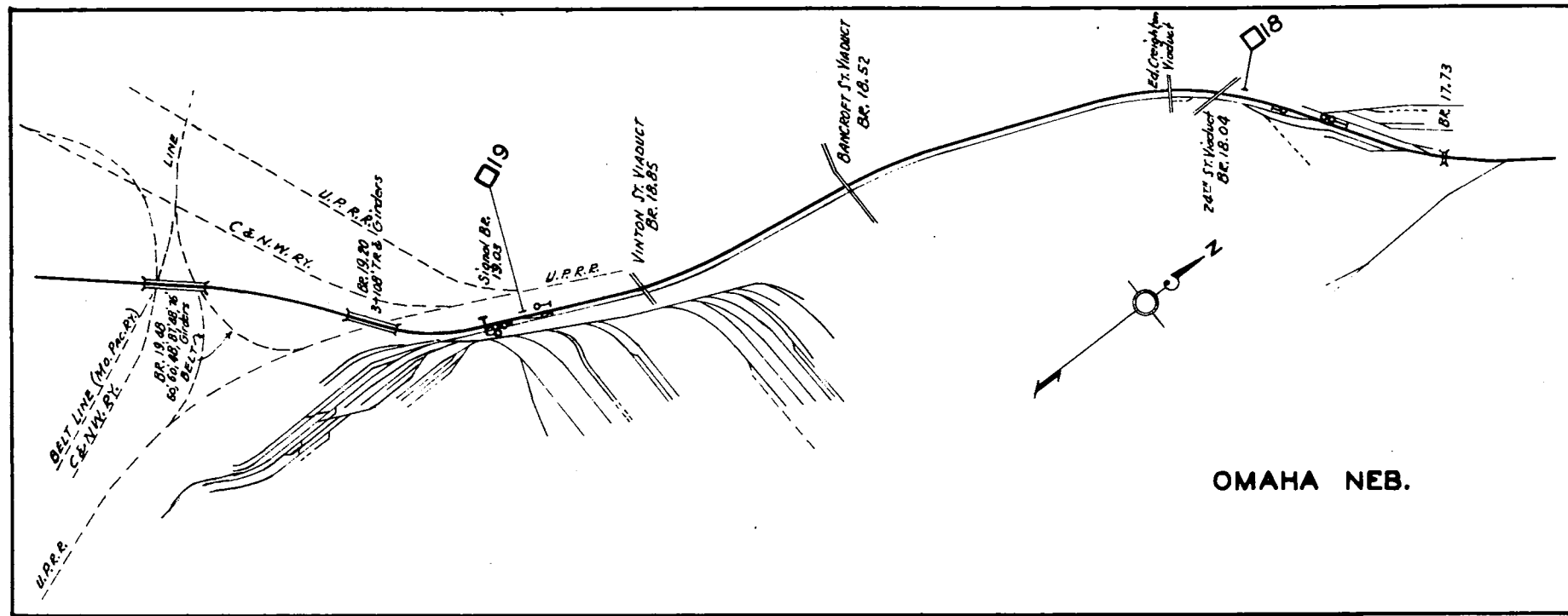




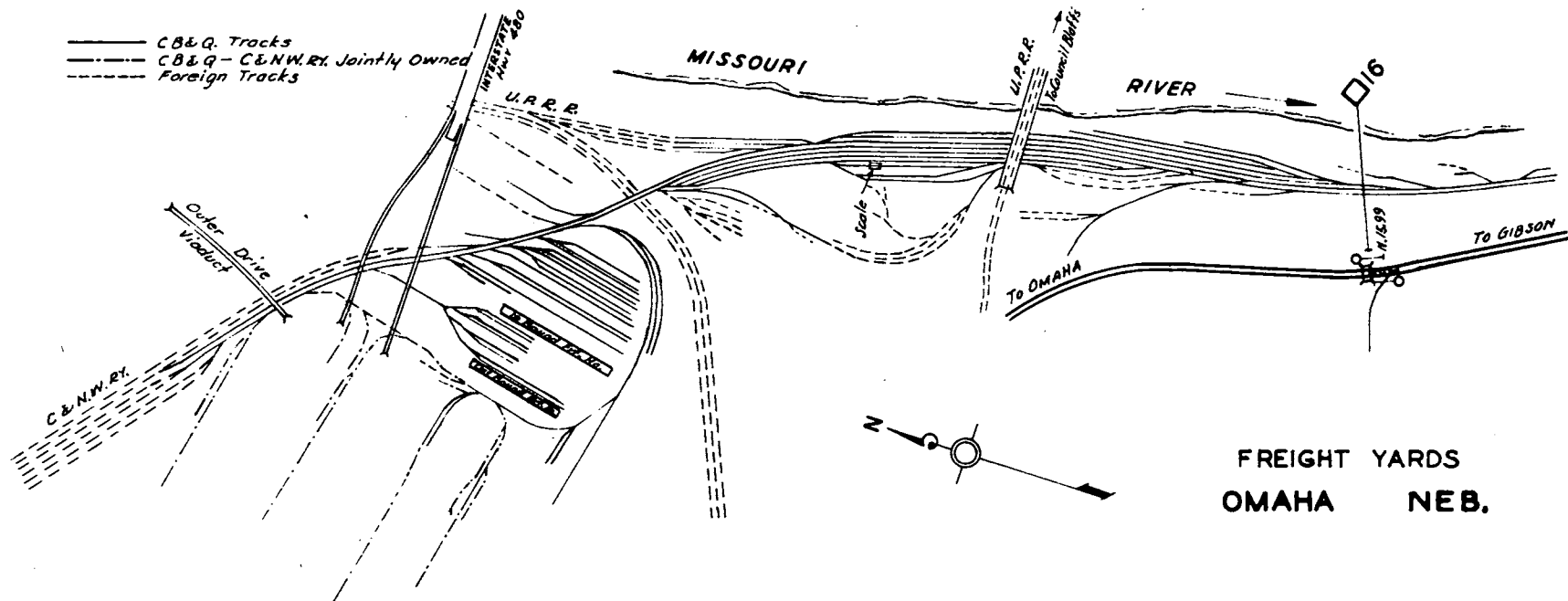
GIBSON NEB.

6-11-70





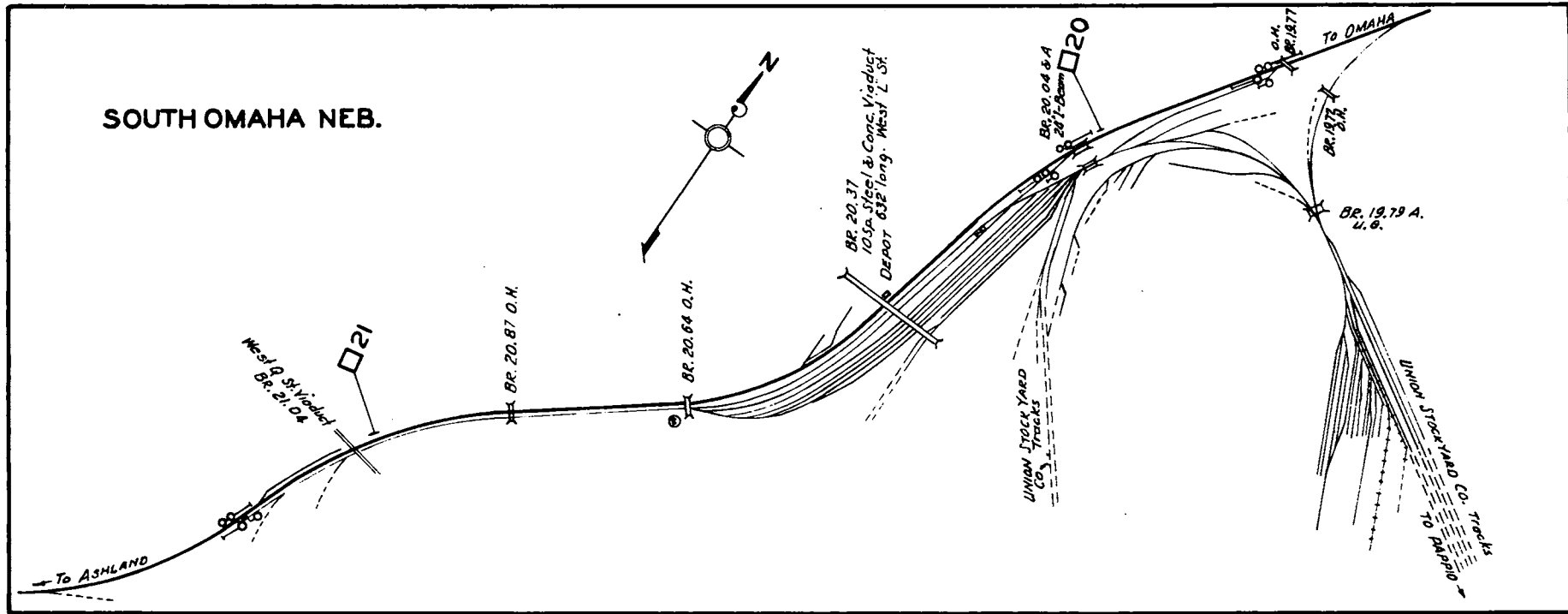
- CB&Q. Tracks
- - - - CB&Q - C&N.W.Ry. Jointly Owned
- · - · Foreign Tracks

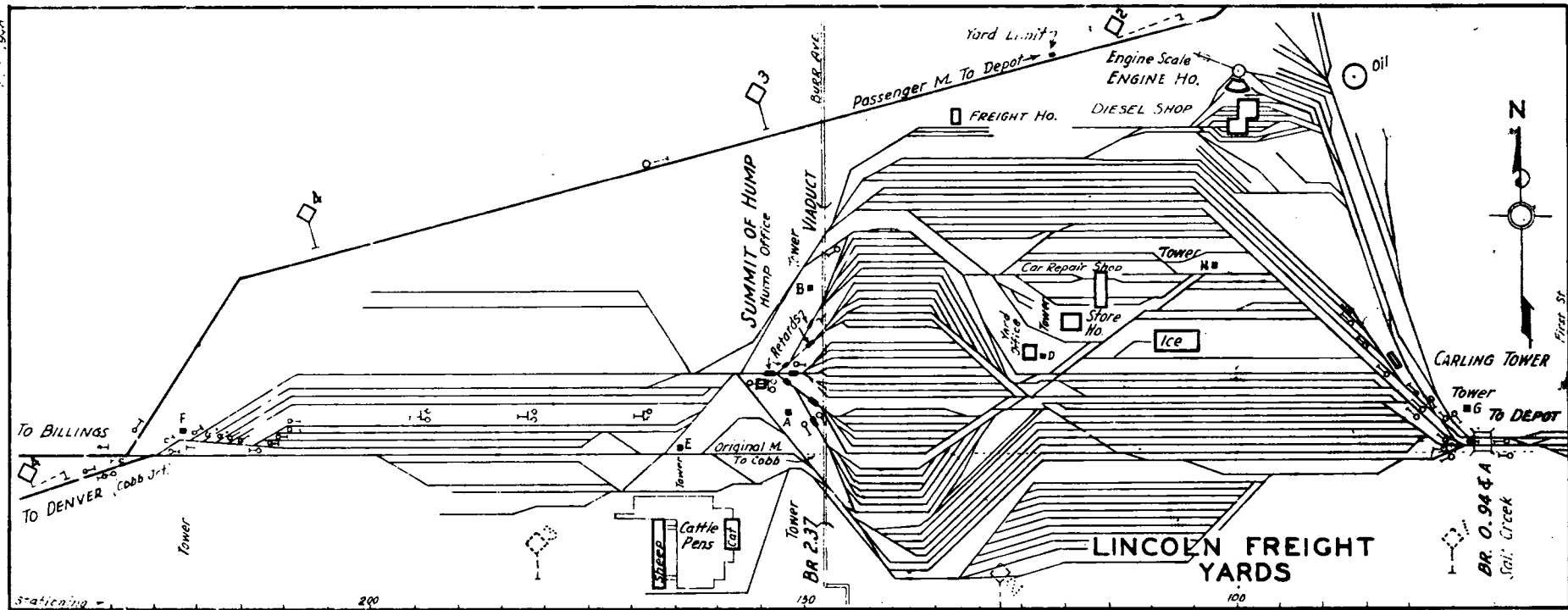


FREIGHT YARDS
OMAHA NEB.

2-12-65

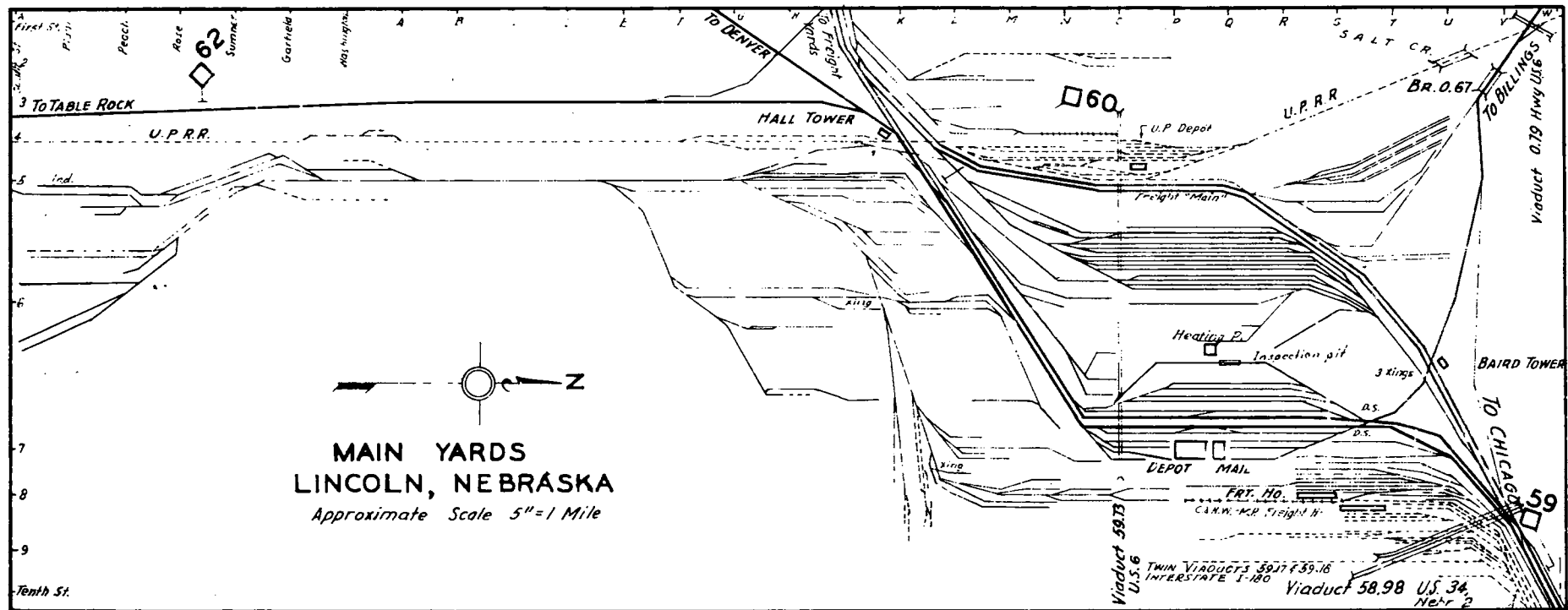
SOUTH OMAHA NEB.



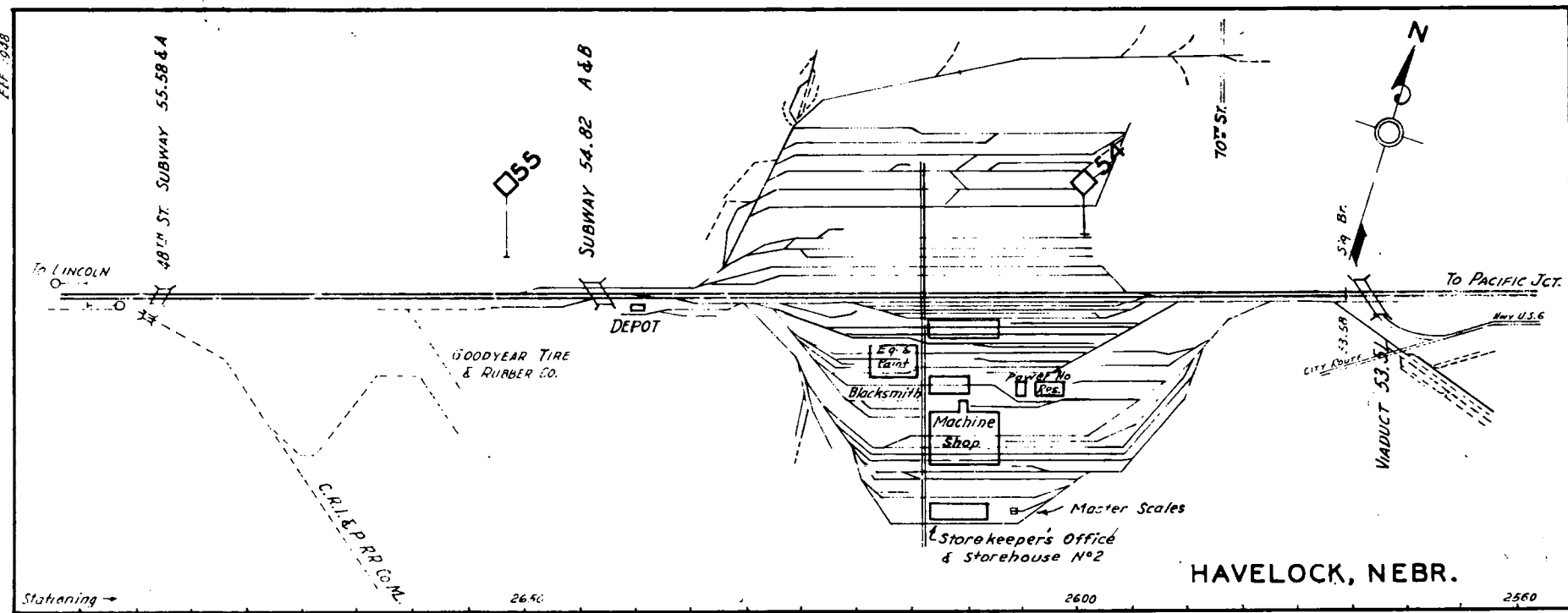


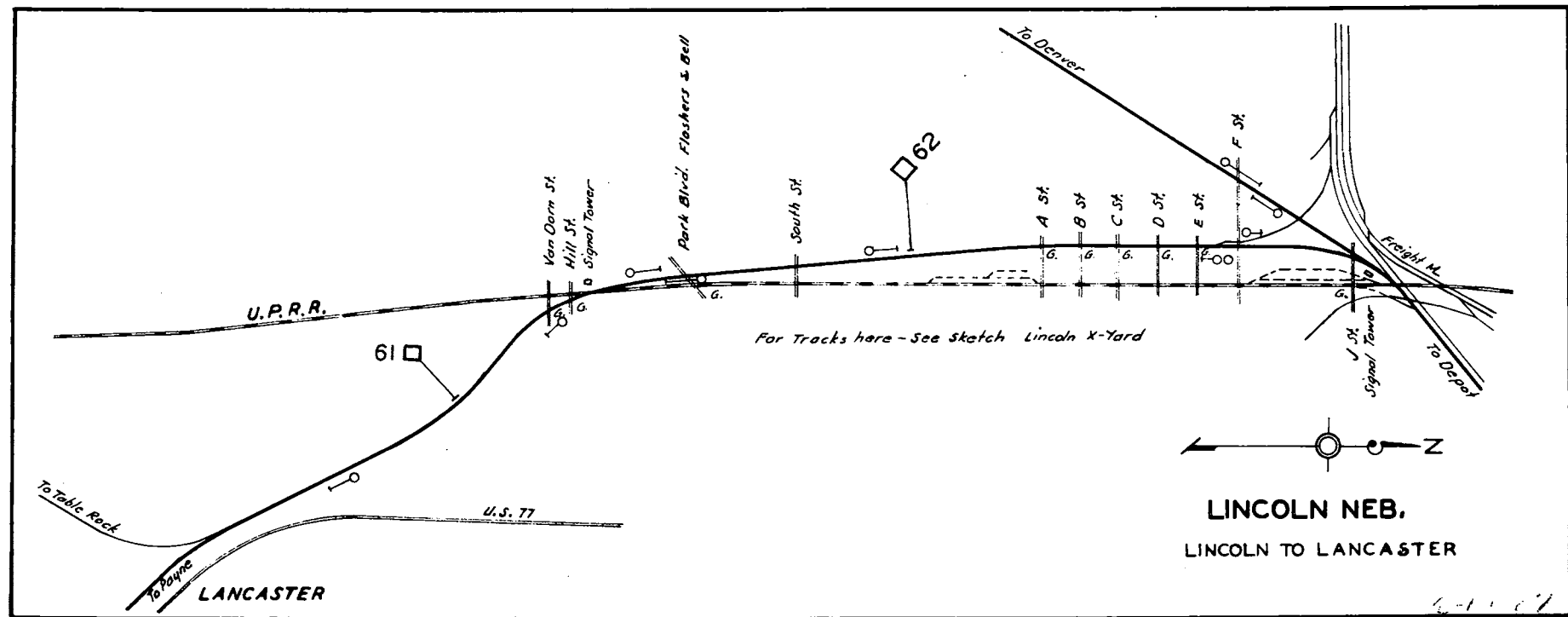
Automatic Classification Yard Constructed in 1944

2 7 57

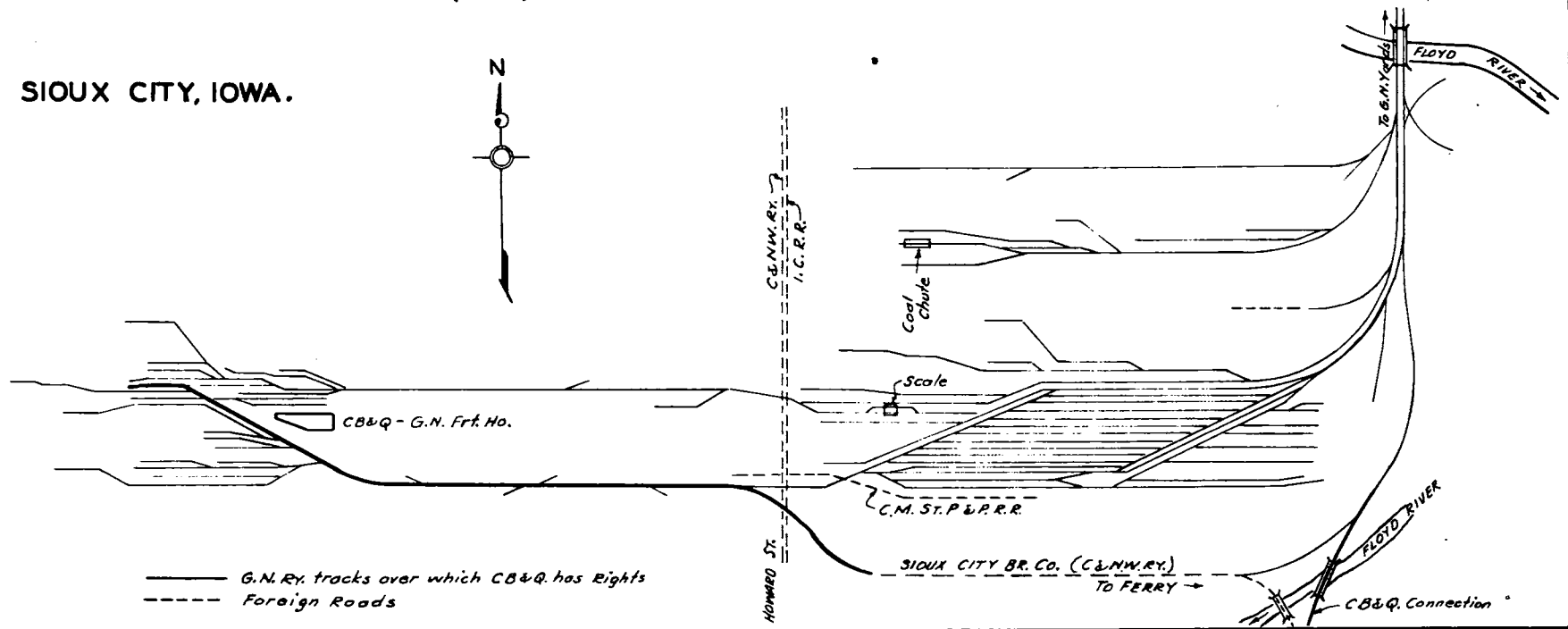
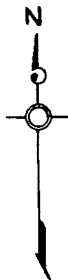


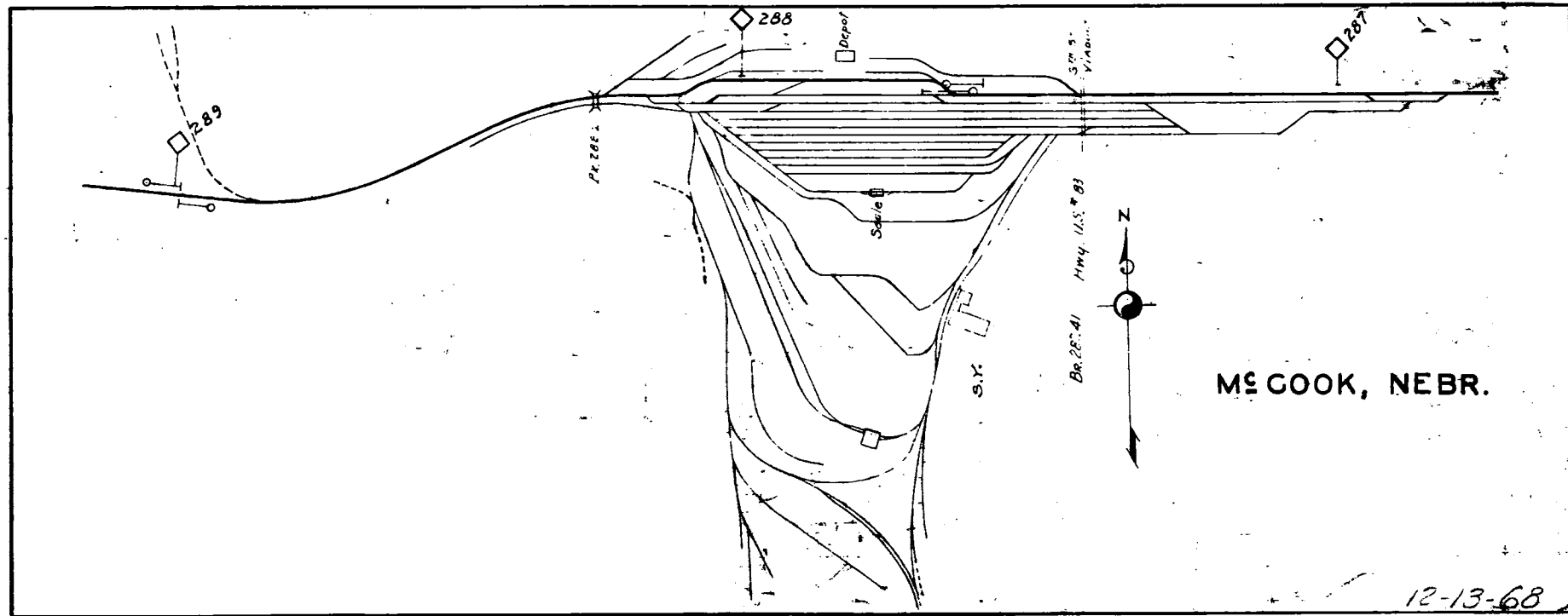
FILE 1938



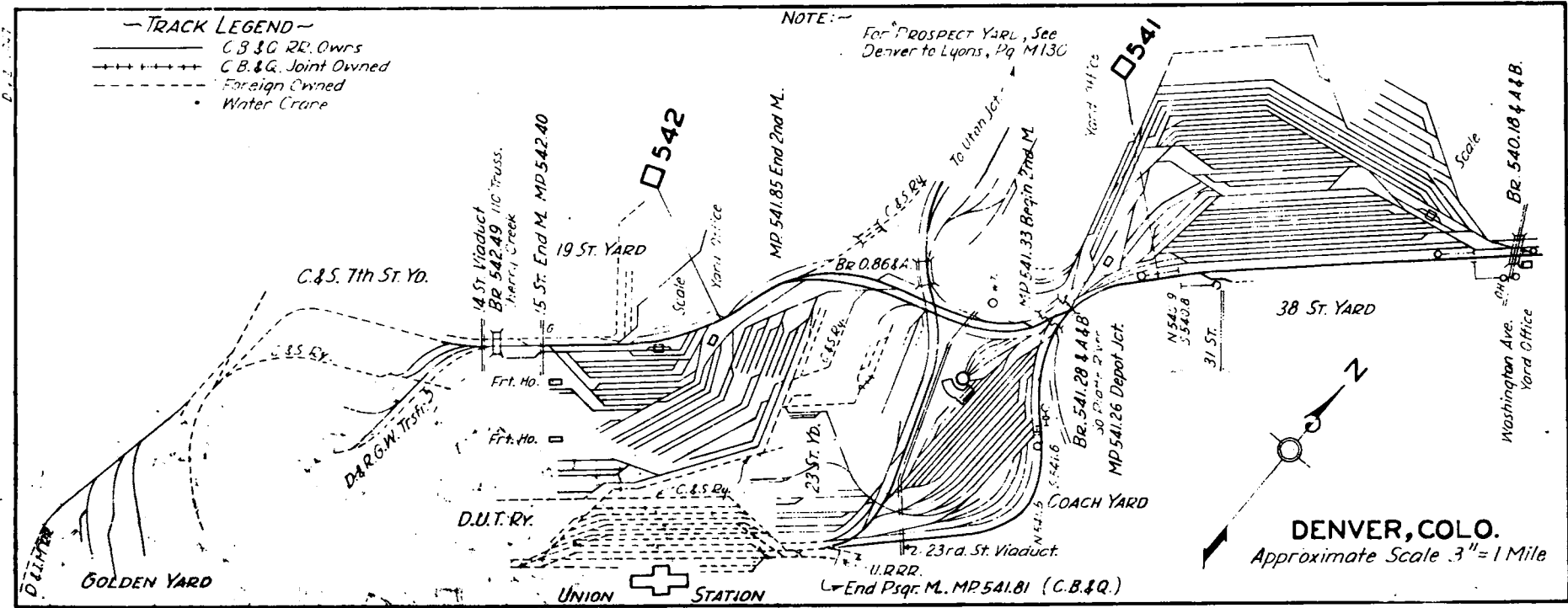


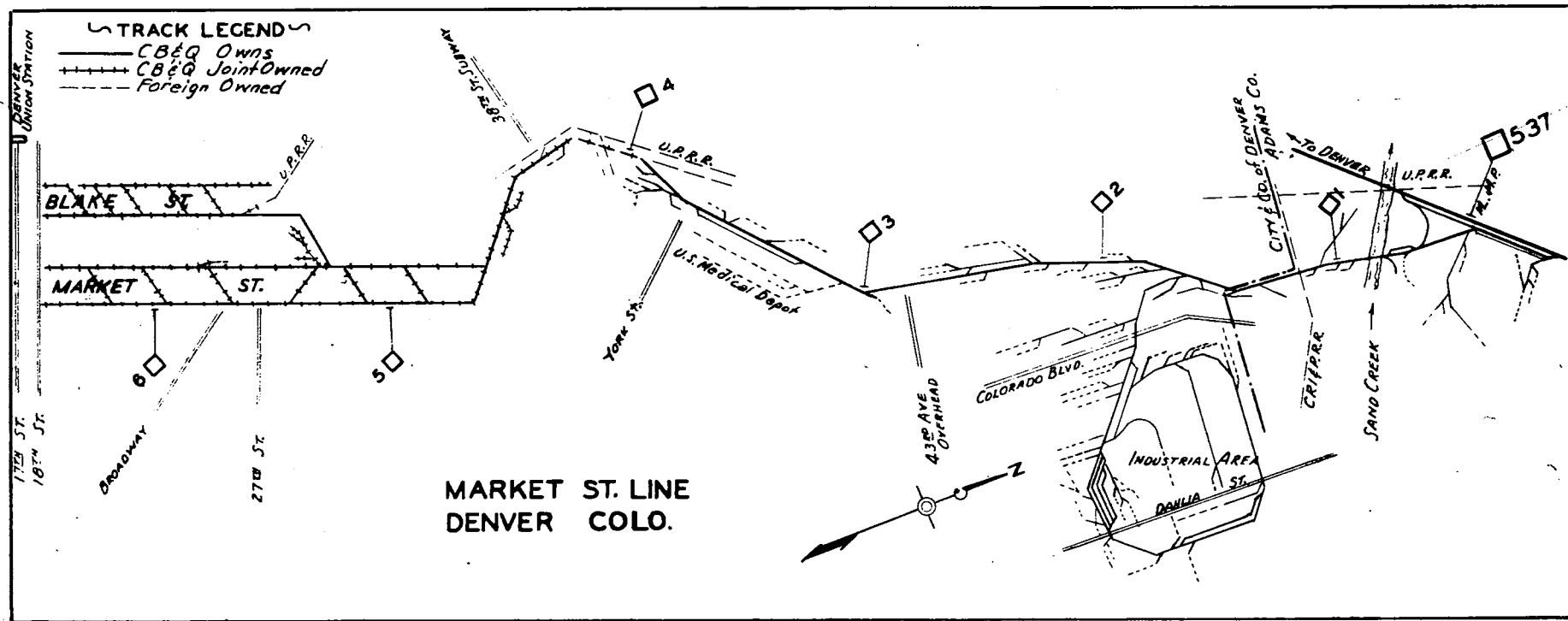
SIoux CITY, IOWA.



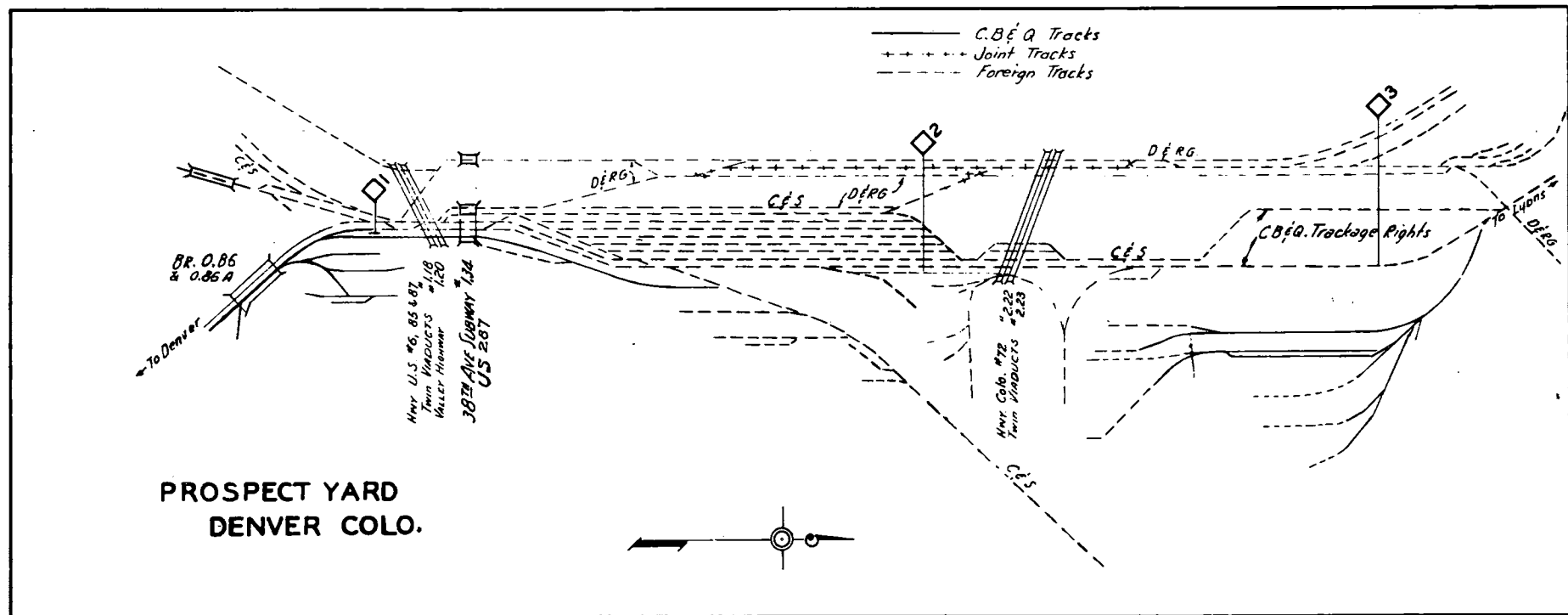




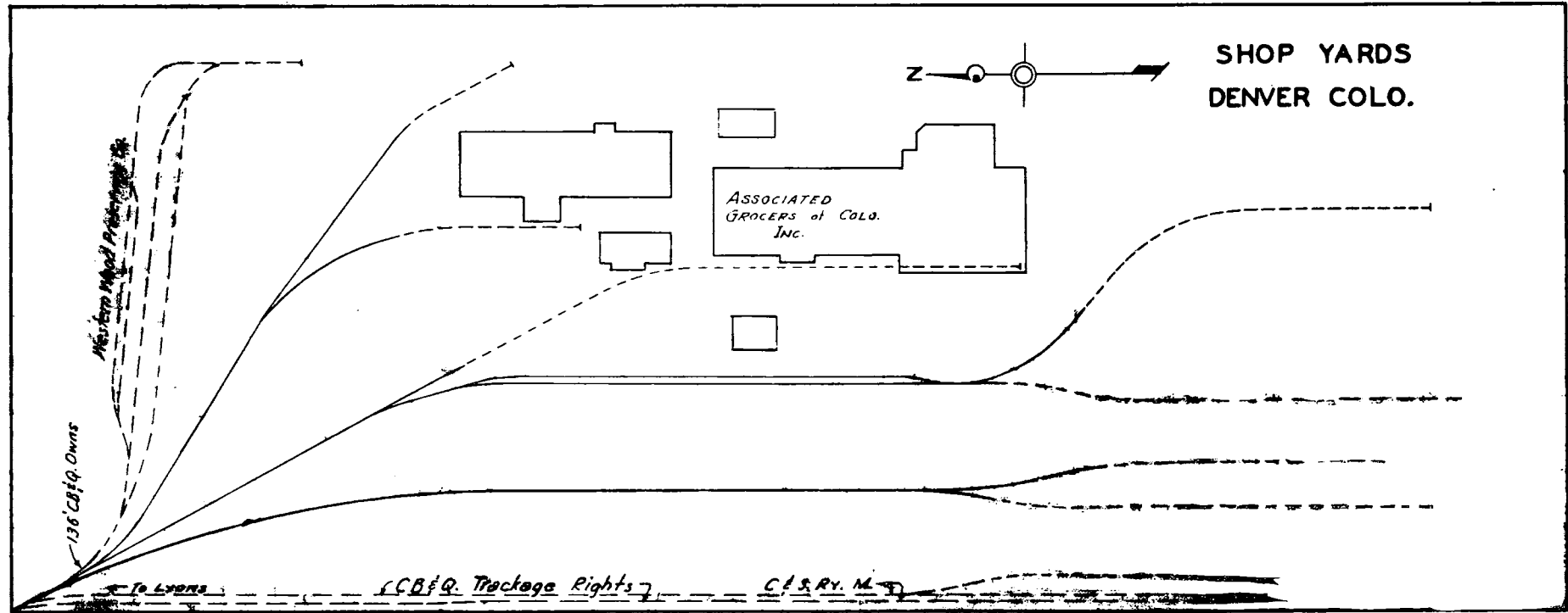




12-11-69



11-8-68



SHOP YARDS
DENVER COLO.

ASSOCIATED
GROCERS of COLO.
INC.

136' C.B. & Q. Owns

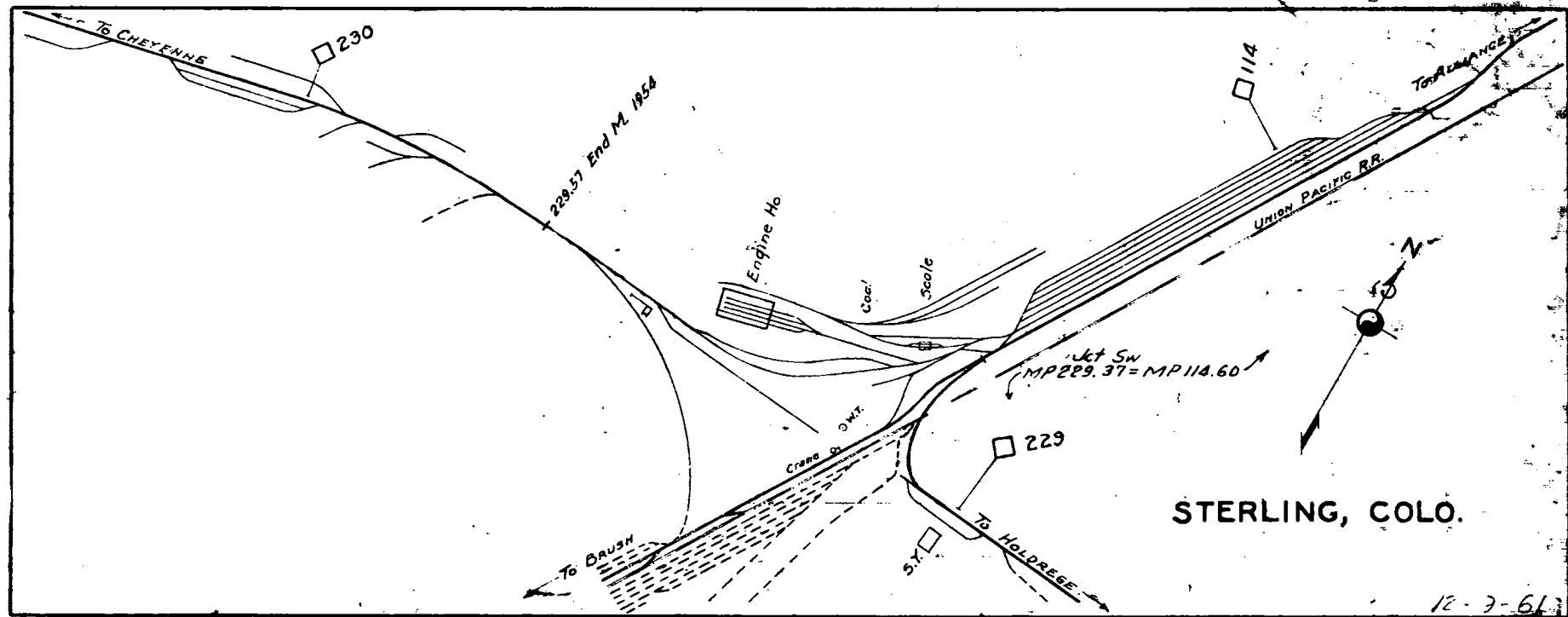
Western Road Property

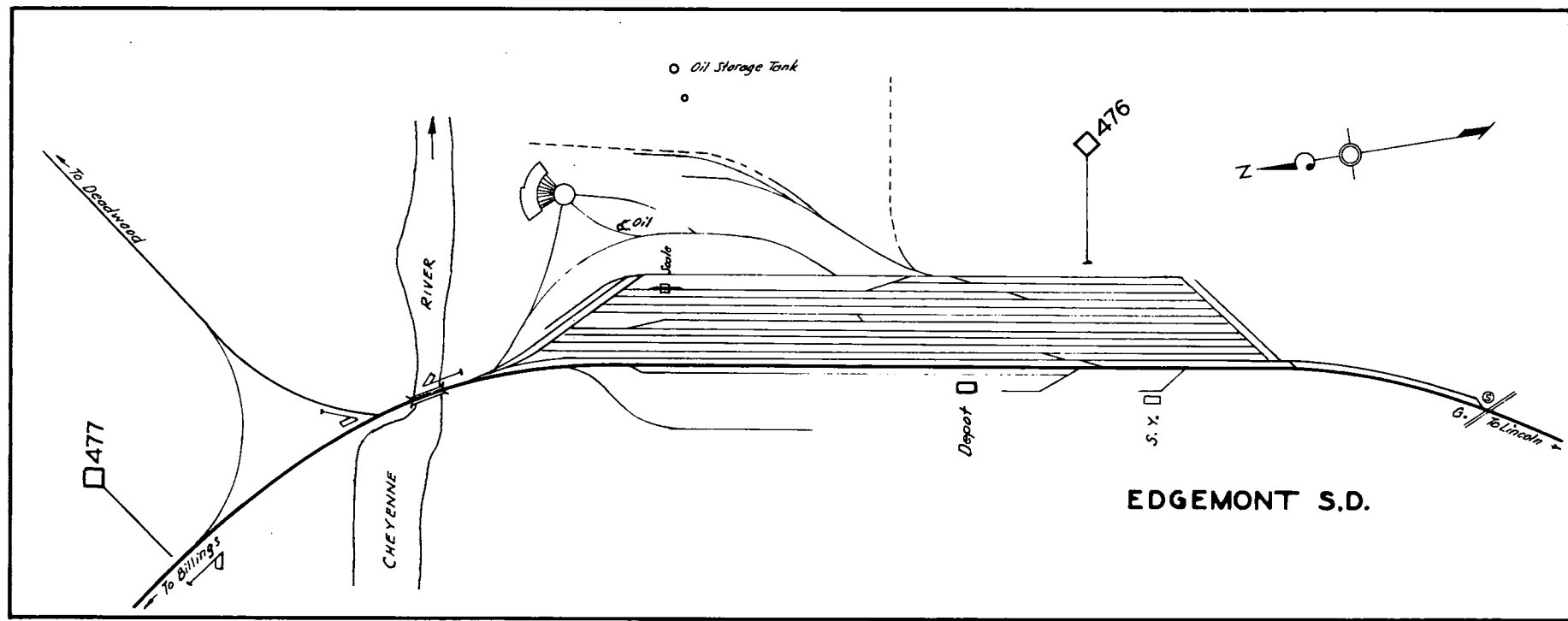
To Lyons

C.B. & Q. Trackage Rights

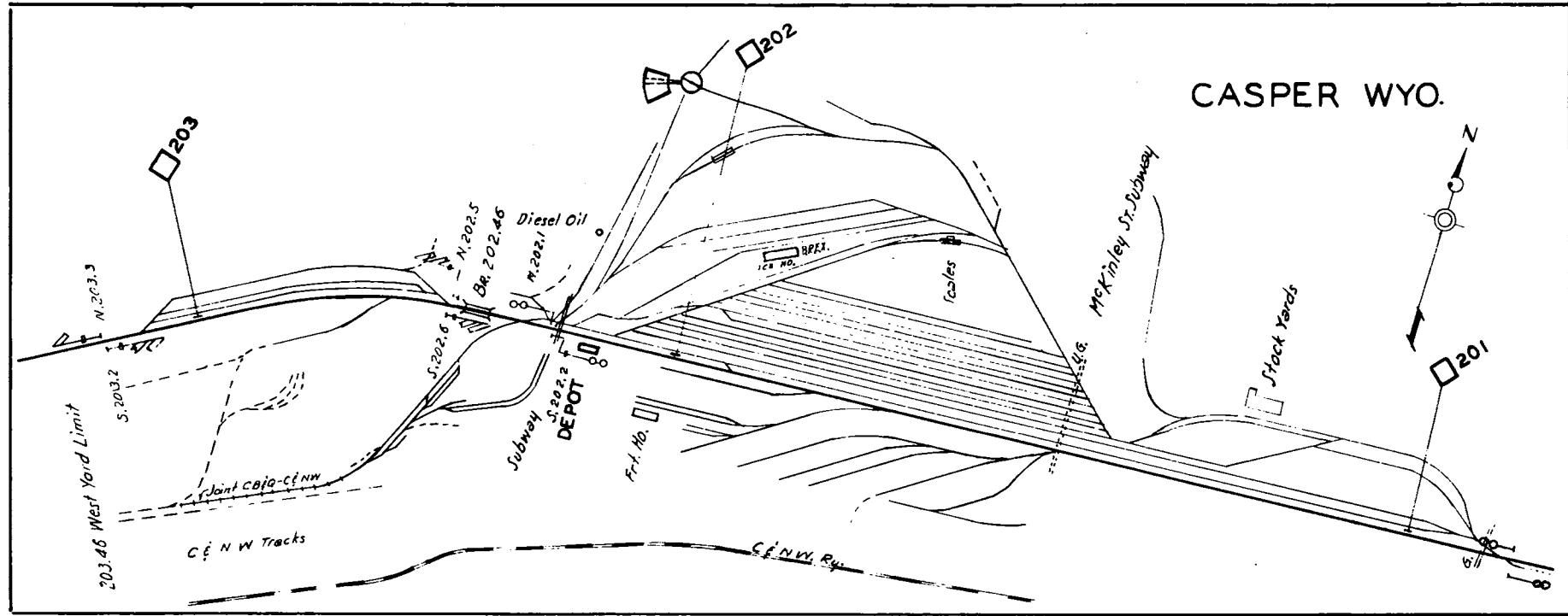
C. & S. Ry. M. & T.

11-8-68





EDGEMONT S.D.



CASPER WYO.

N

201

202

203

201.46 West Yard Limit

N. 202.3

S. 203.2

C & N W Tracks

Joint C&O-C&NW

S. 202.6

N. 202.5

Br. 202.46

Subway

DEPOT

Ft. Ho.

Diesel Oil

N. 202.1

ICR NO. 8823

Locales

McKinley St. Subway

Stack Yards

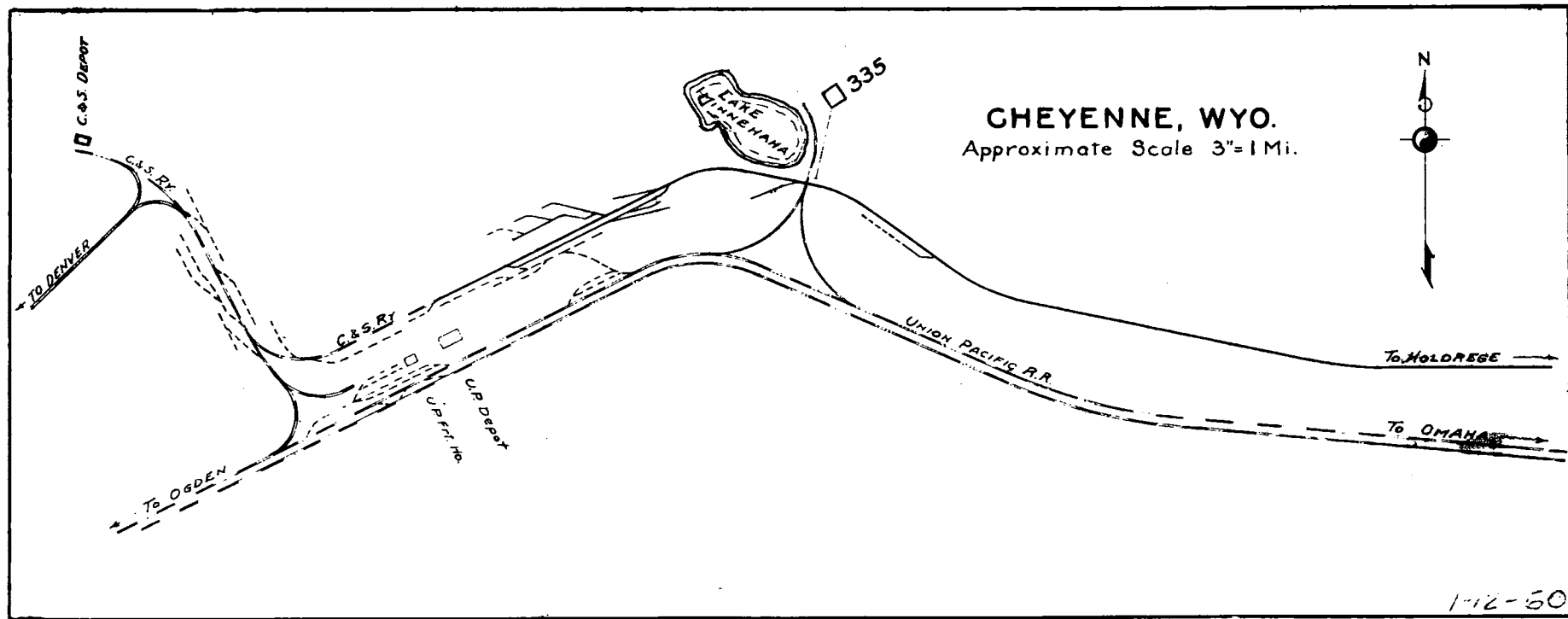
UG

C & N W Ry.

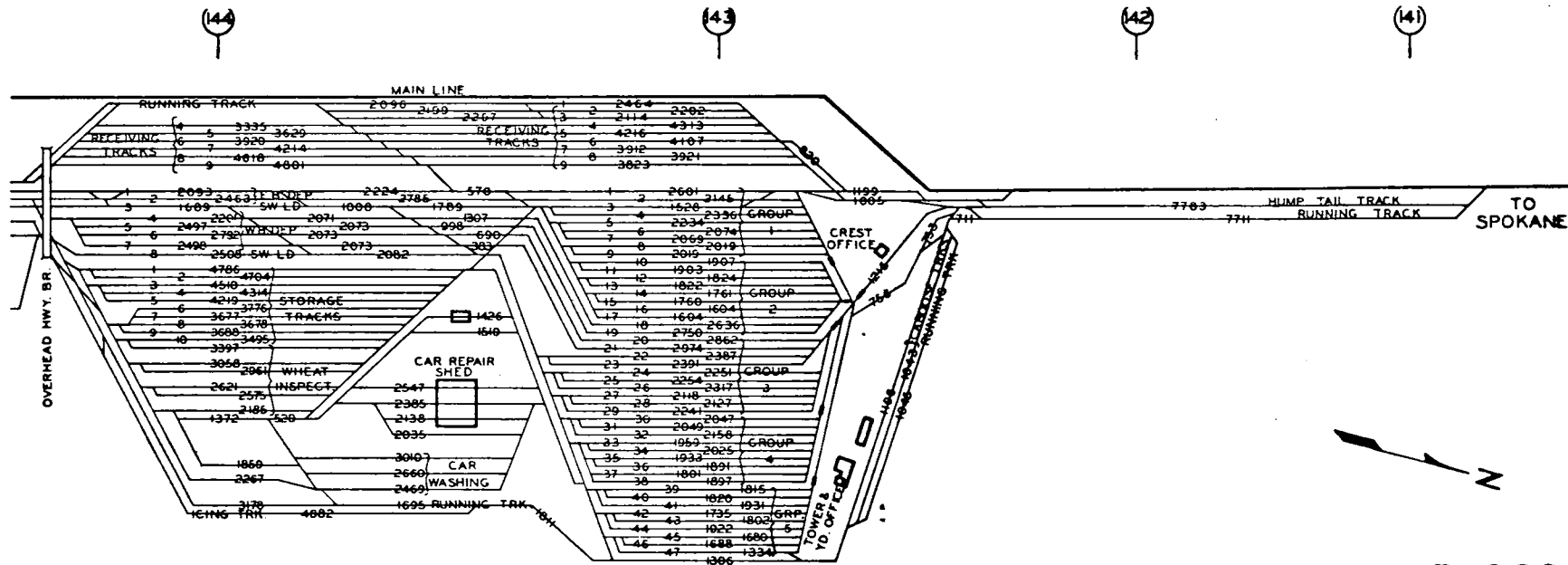
0

1

2



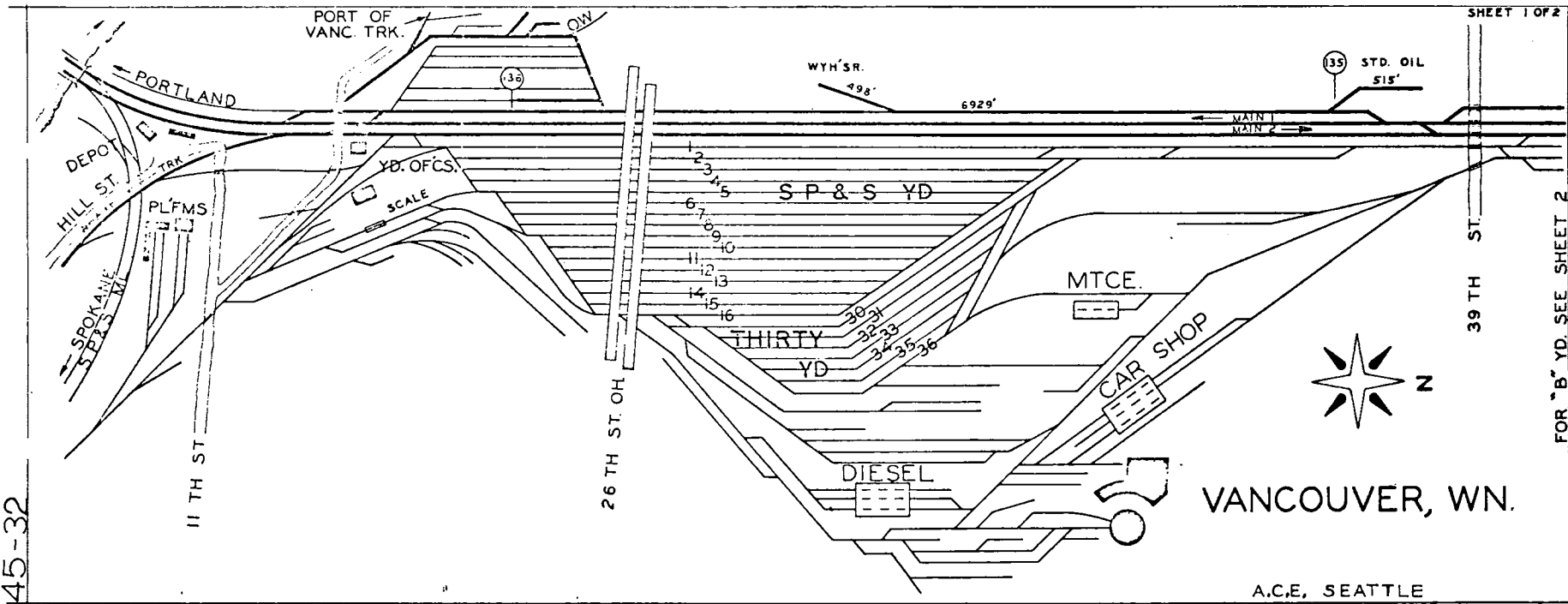
440-32



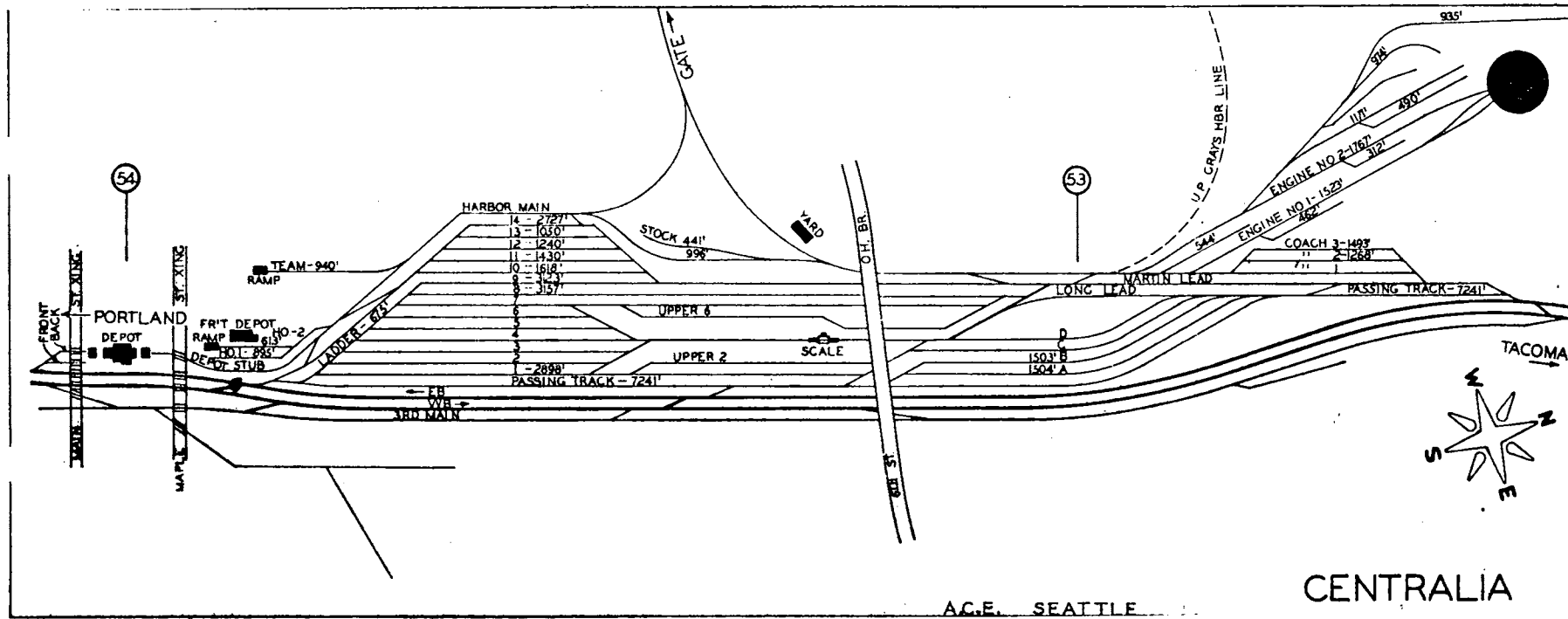
PASCO
SHEET 1 OF 2

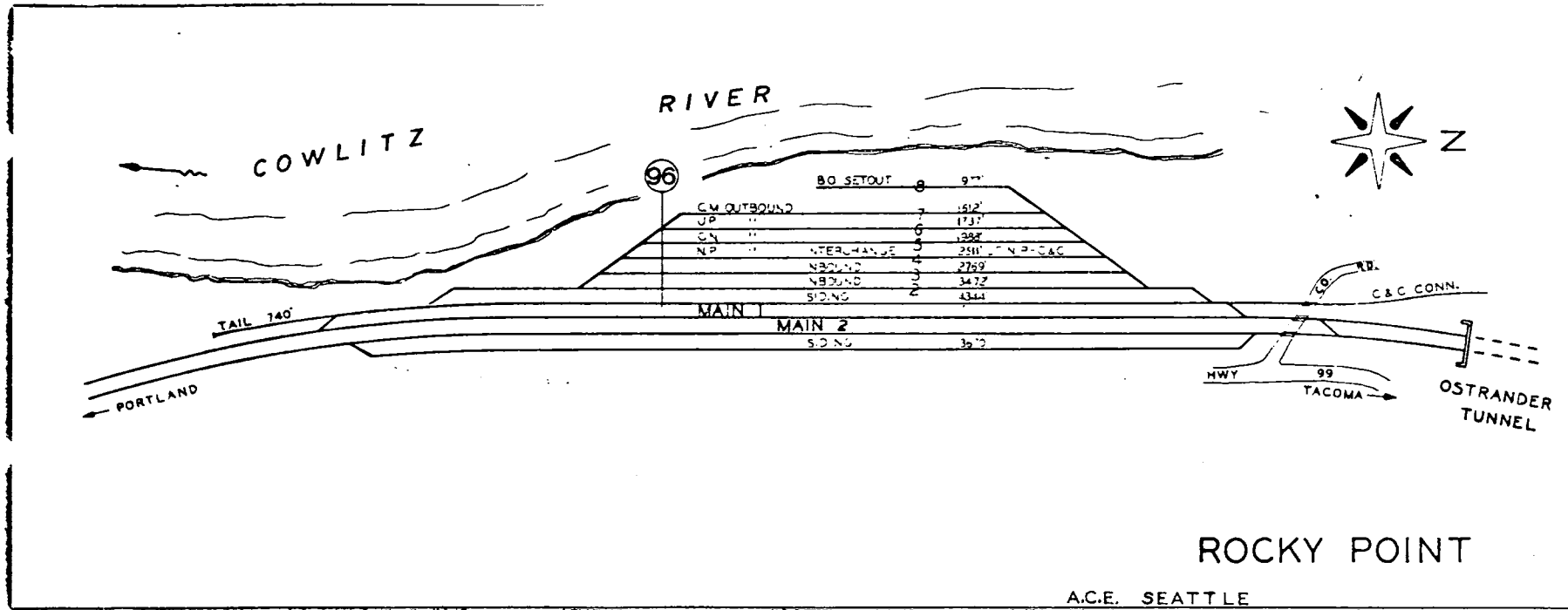


45-32



45-32



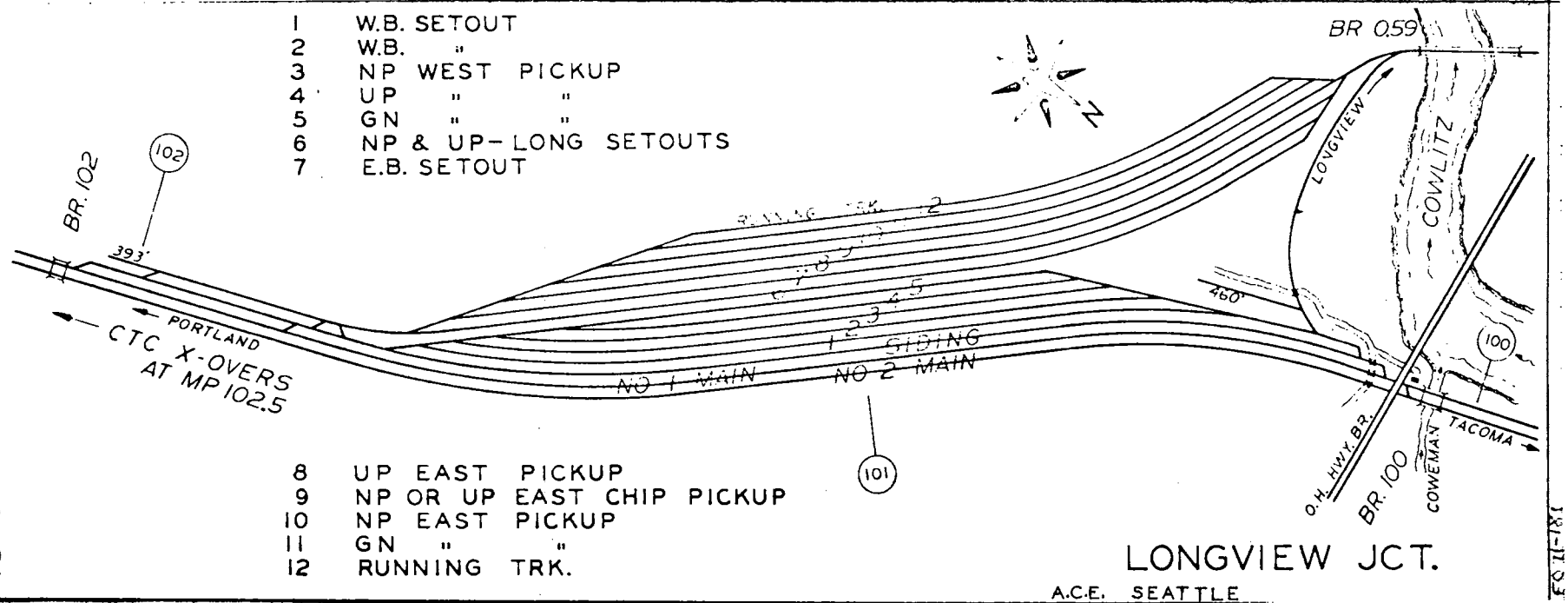


2-52

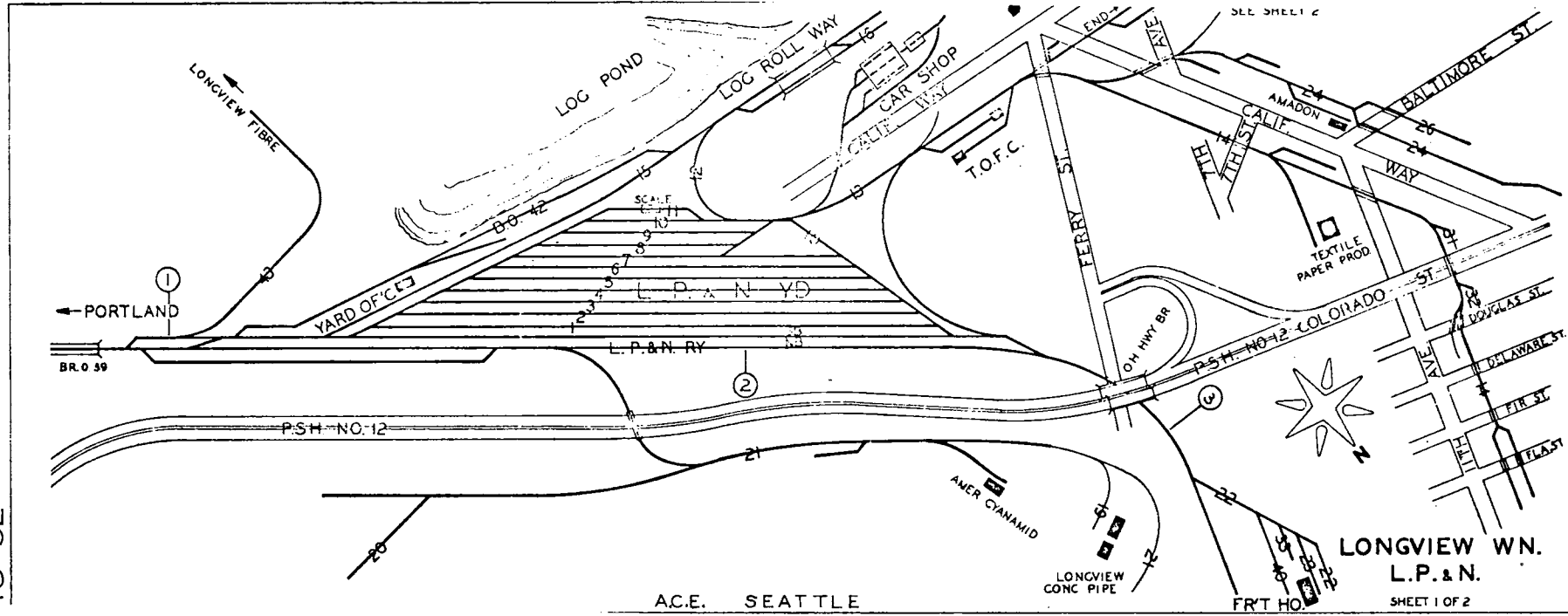
445-32

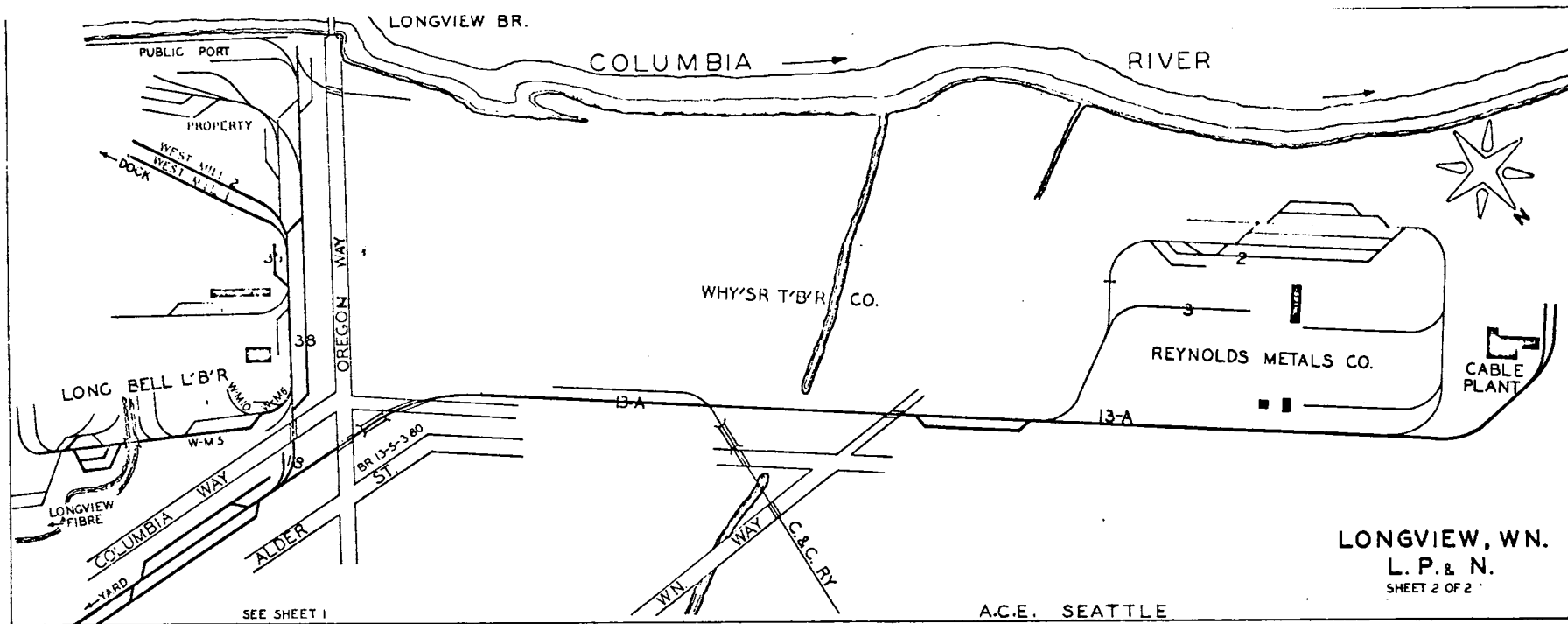
- 1 W.B. SETOUT
- 2 W.B. "
- 3 NP WEST PICKUP
- 4 UP " "
- 5 GN " "
- 6 NP & UP-LONG SETOUTS
- 7 E.B. SETOUT

- 8 UP EAST PICKUP
- 9 NP OR UP EAST CHIP PICKUP
- 10 NP EAST PICKUP
- 11 GN " "
- 12 RUNNING TRK.



45-32

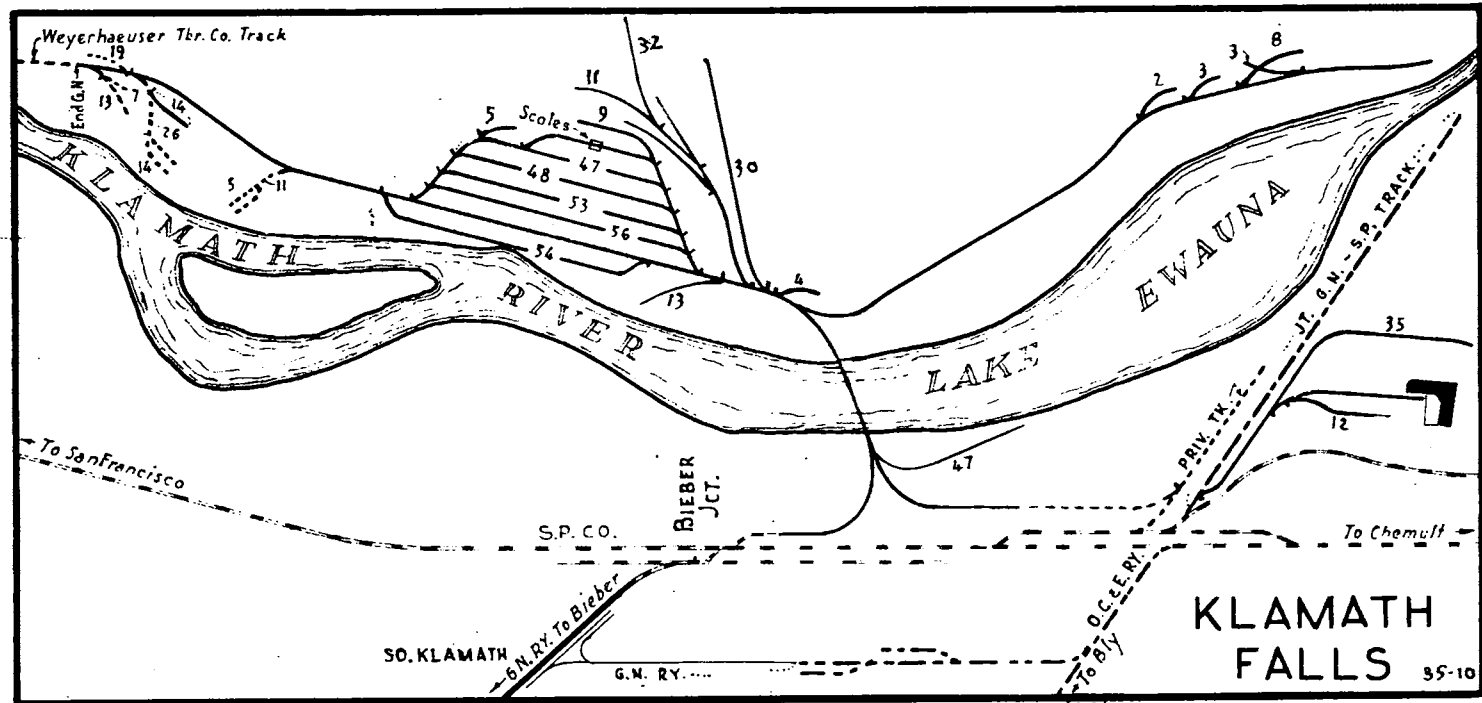


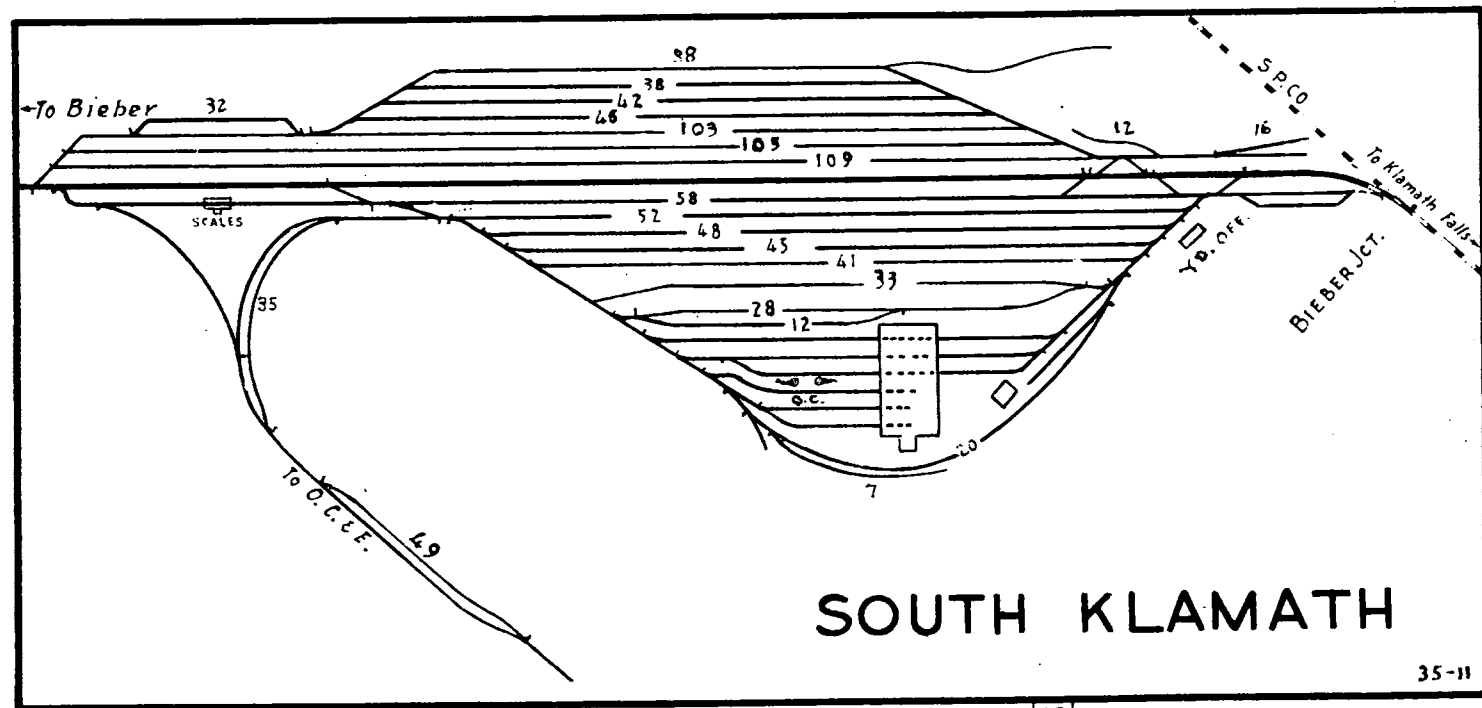


LONGVIEW, WN.
L. P. & N.
SHEET 2 OF 2

A.C.E. SEATTLE

40-50

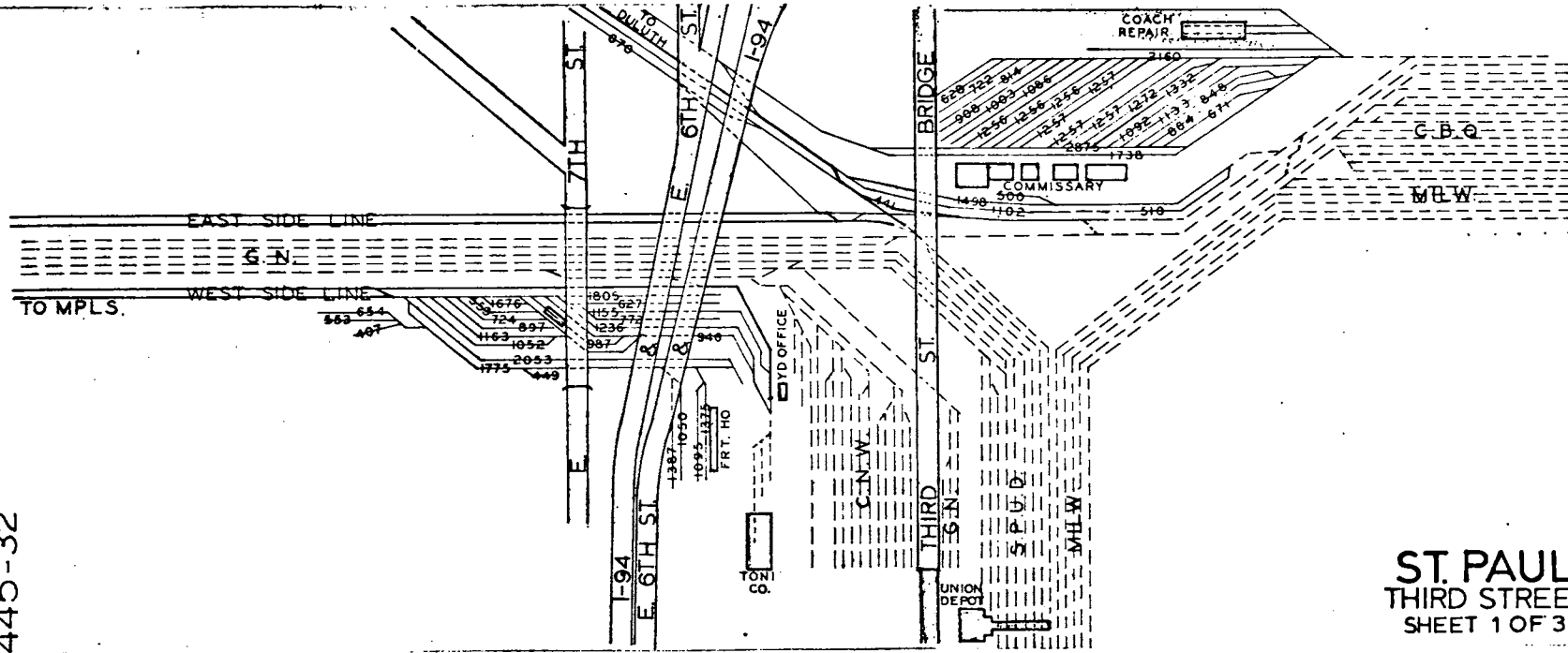




35-11

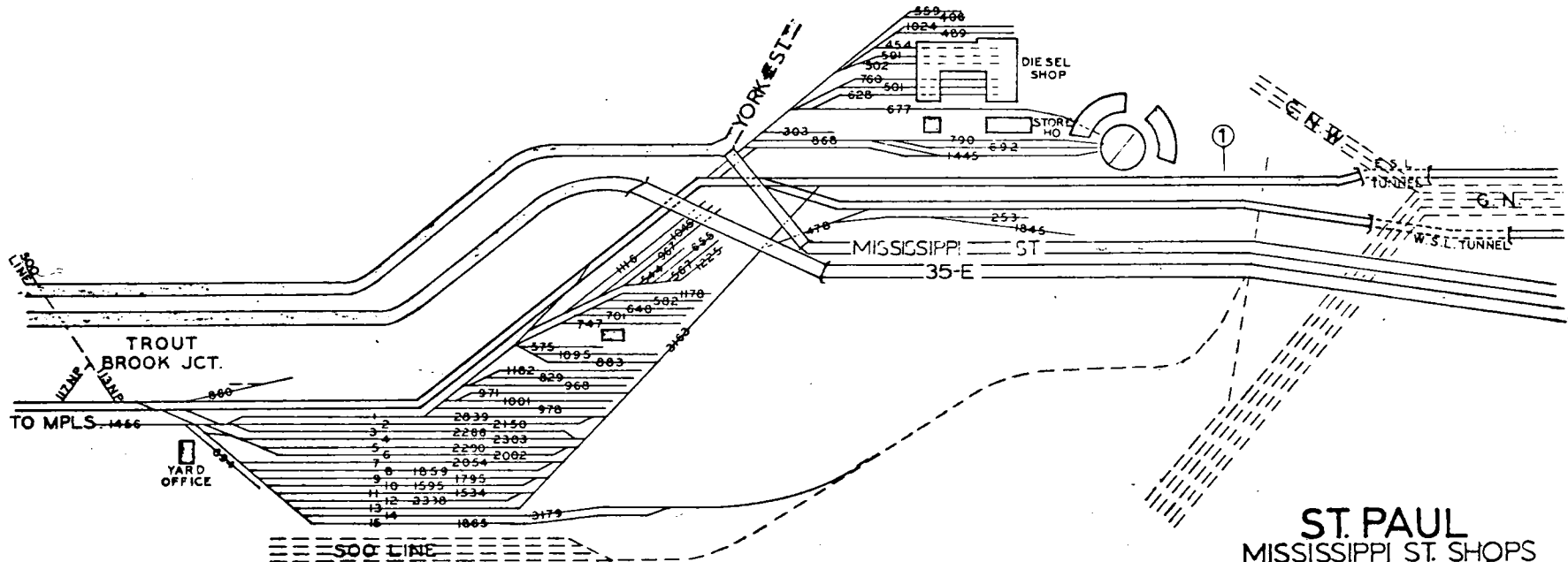
So. Klam.

445-32

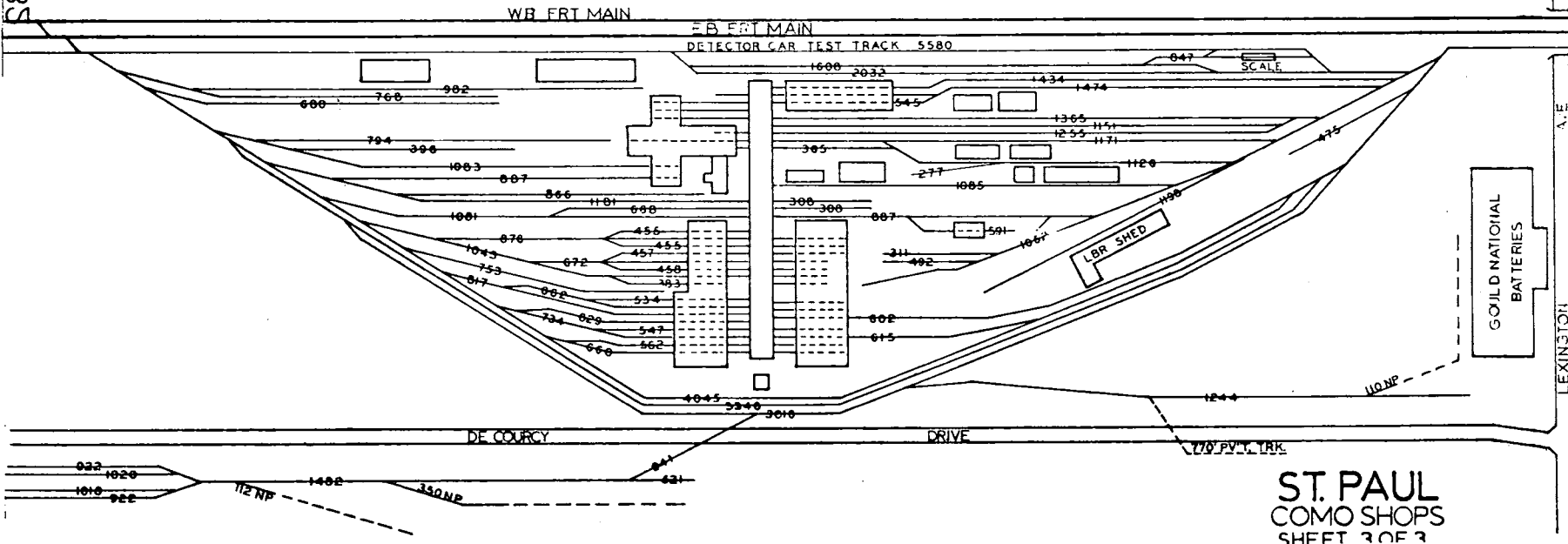


ST. PAUL
THIRD STREET
SHEET 1 OF 3

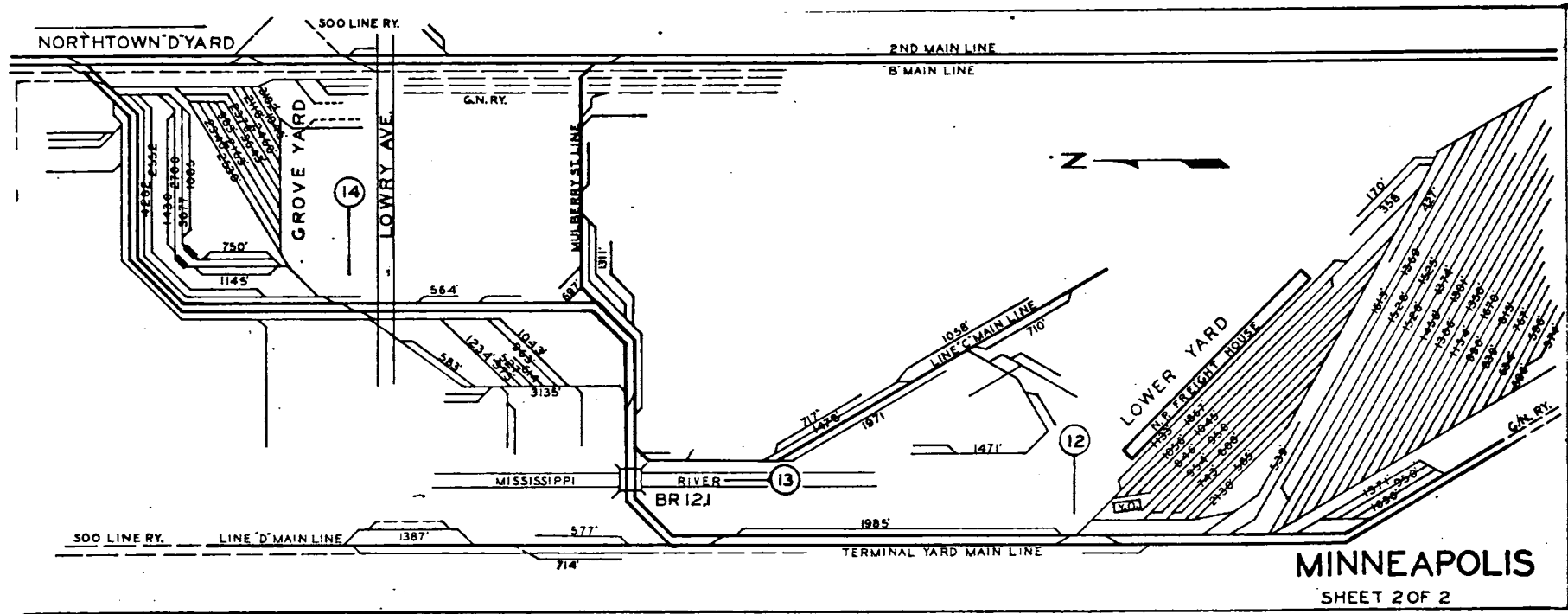
445-32



2-35

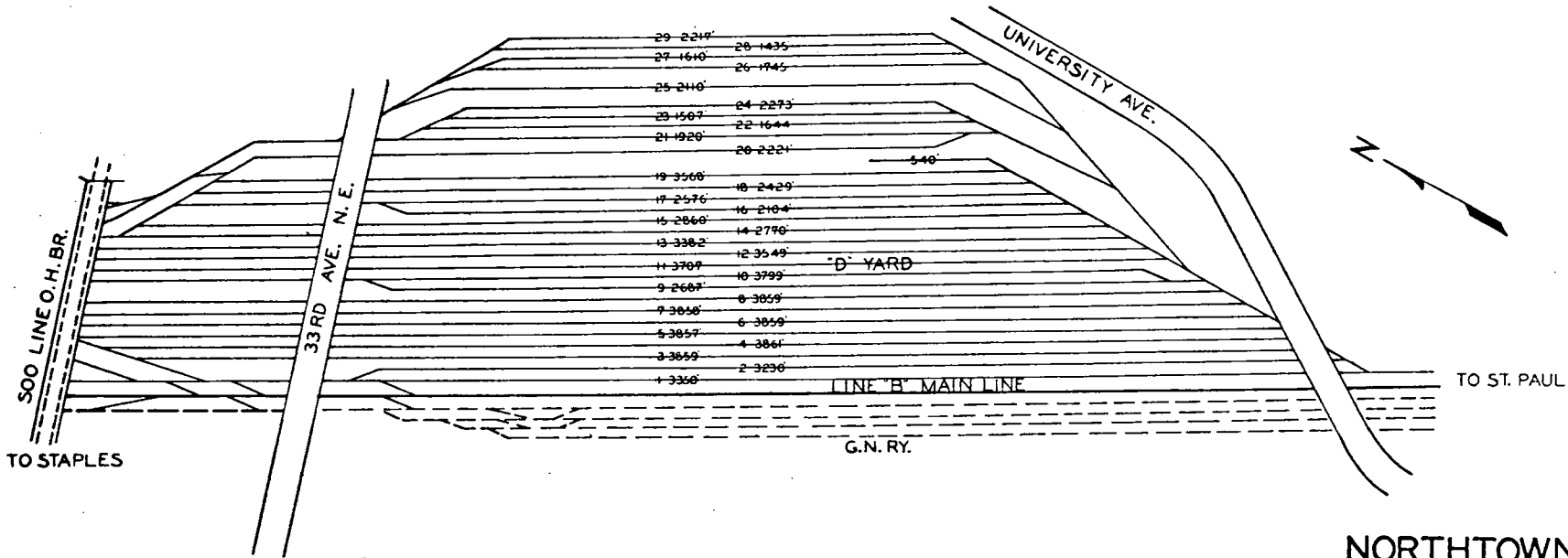


ST. PAUL
COMO SHOPS
SHEET 3 OF 3



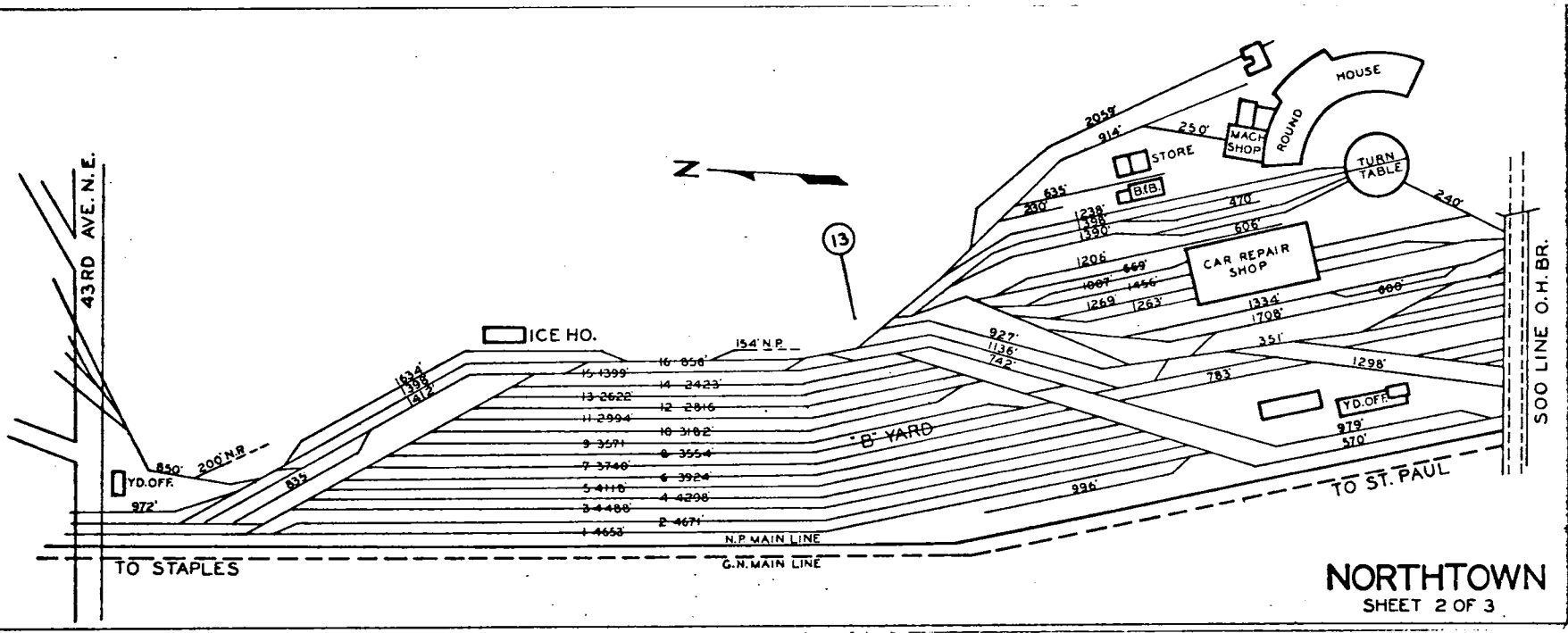
440-32

445-32

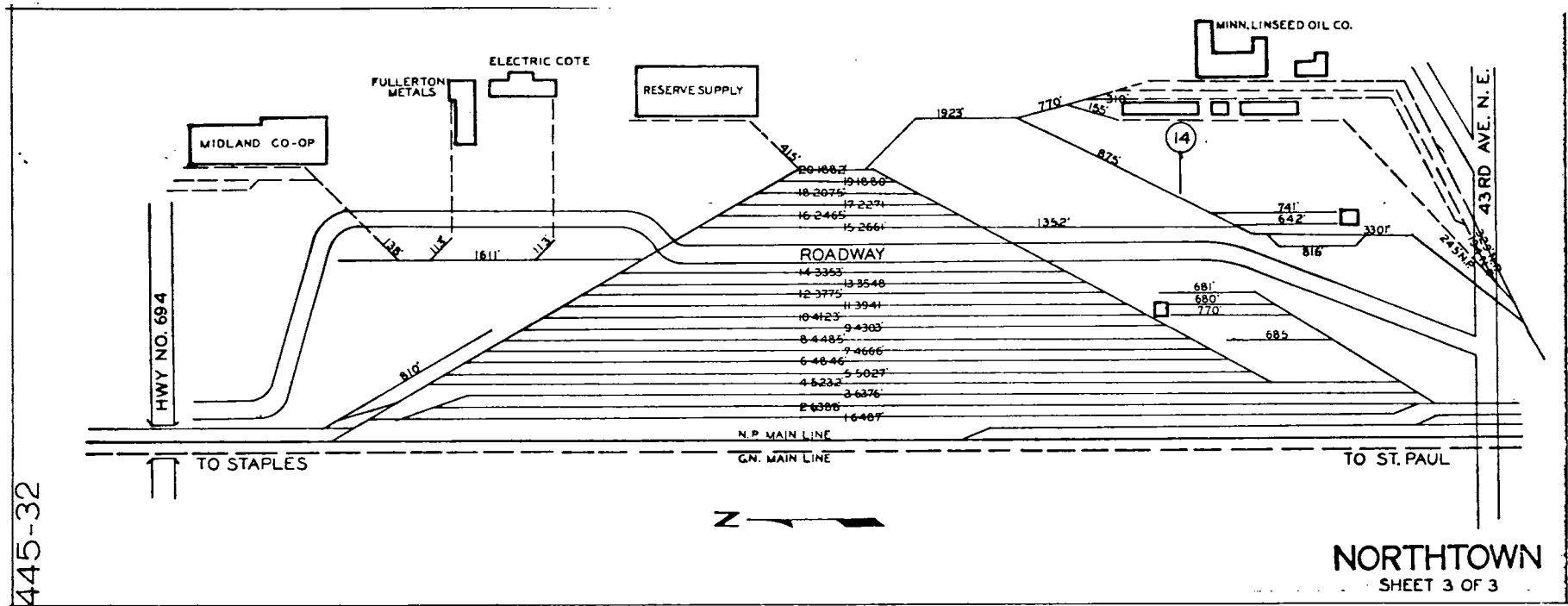


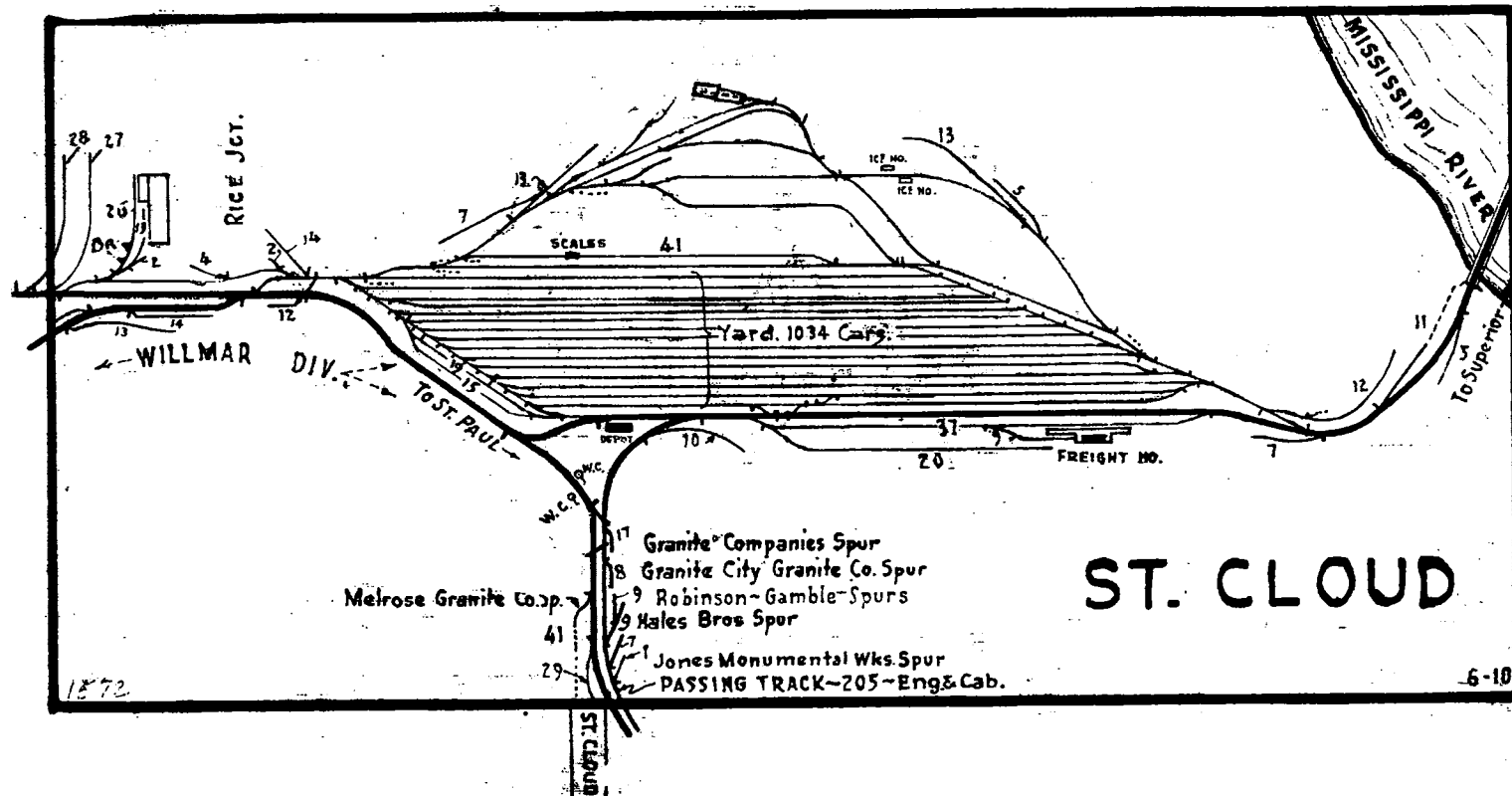
NORTHTOWN
SHEET 1 OF 3

445-32

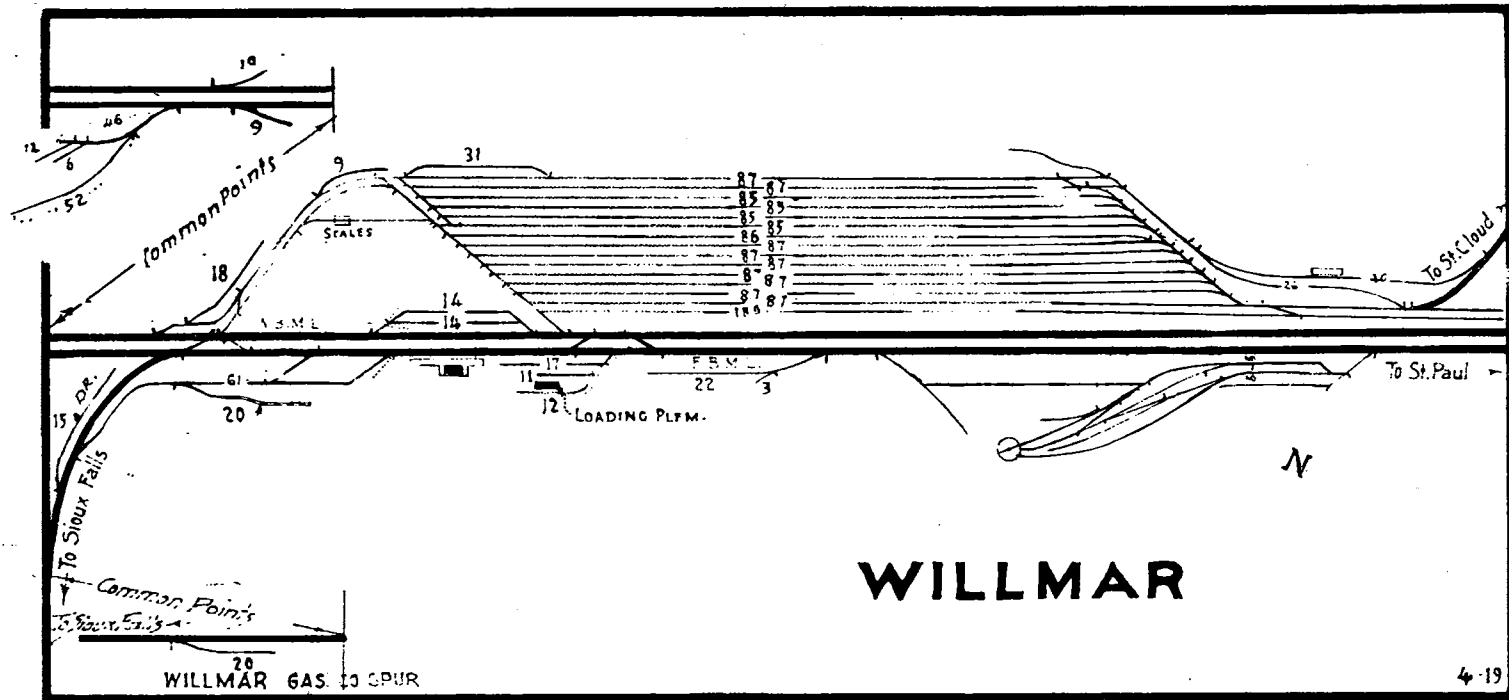


NORTHTOWN
SHEET 2 OF 3

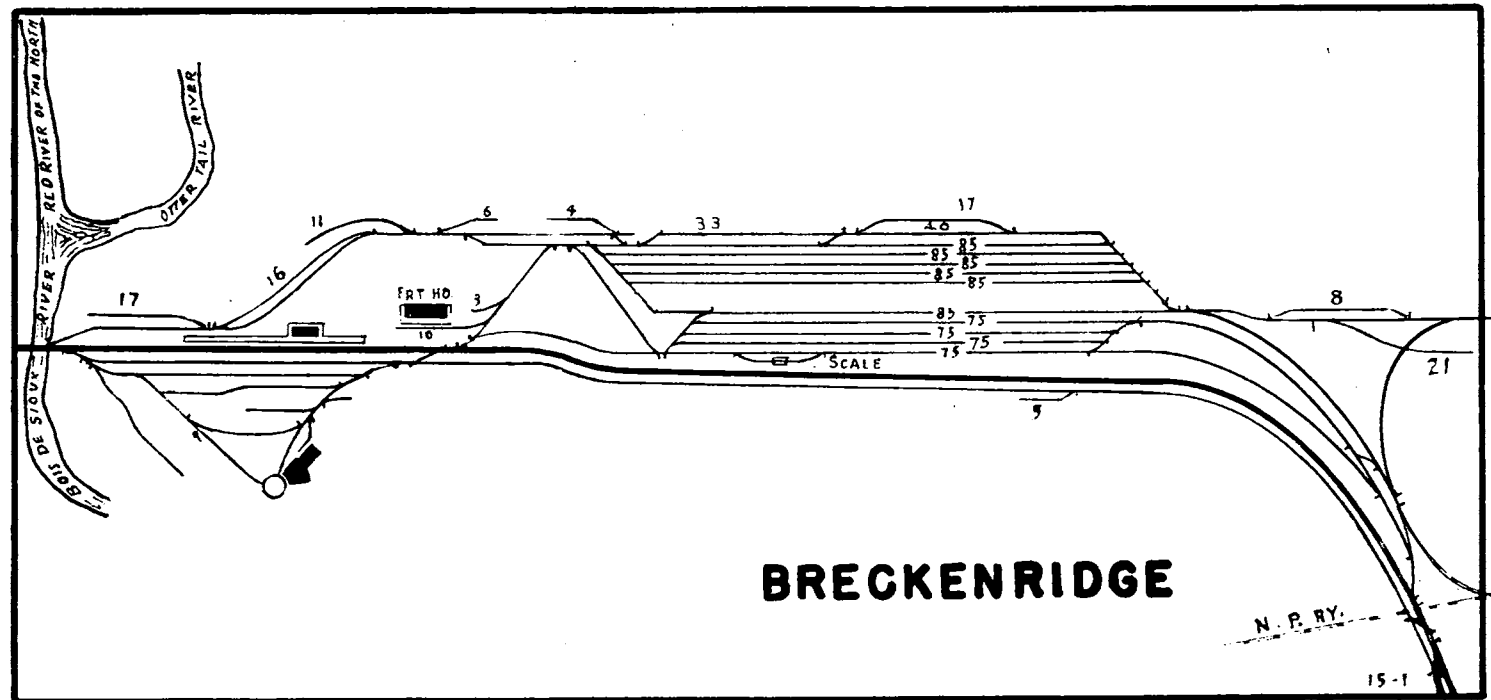




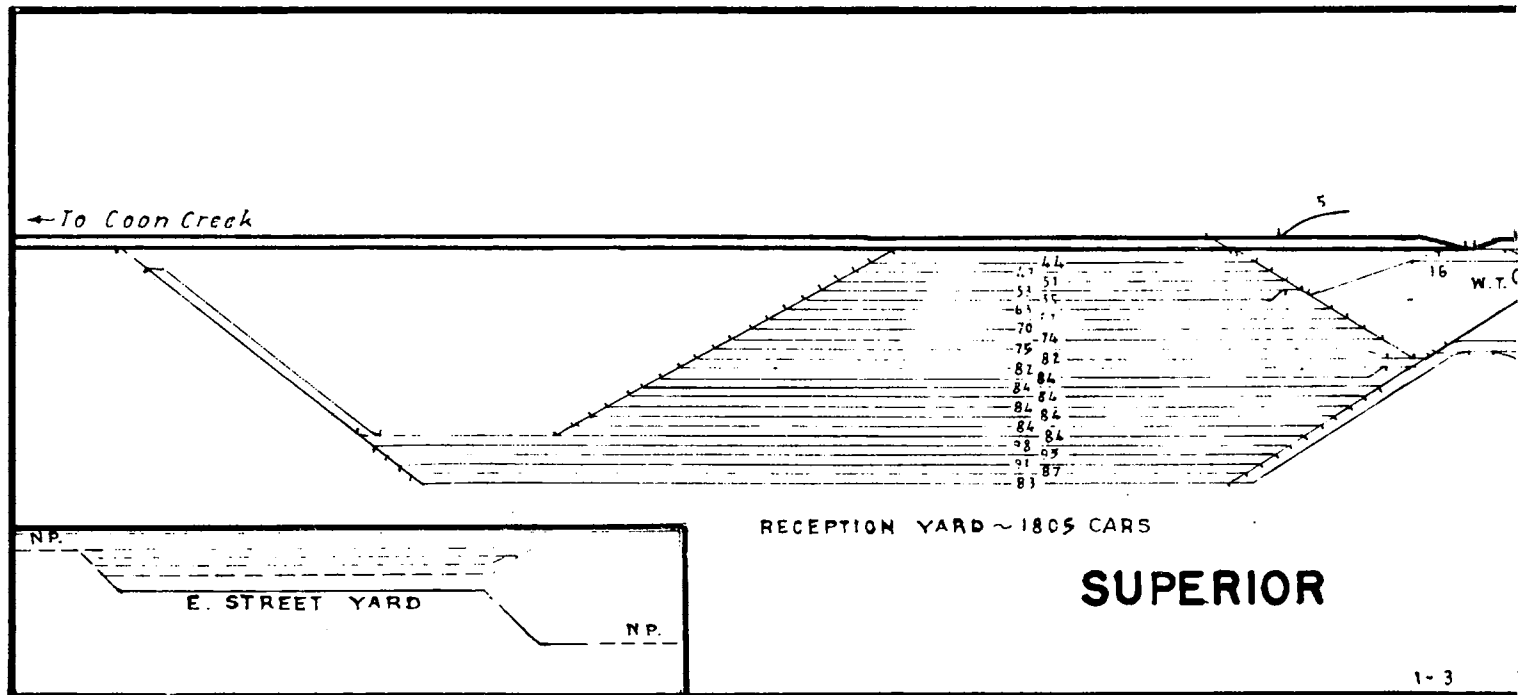
9 TC



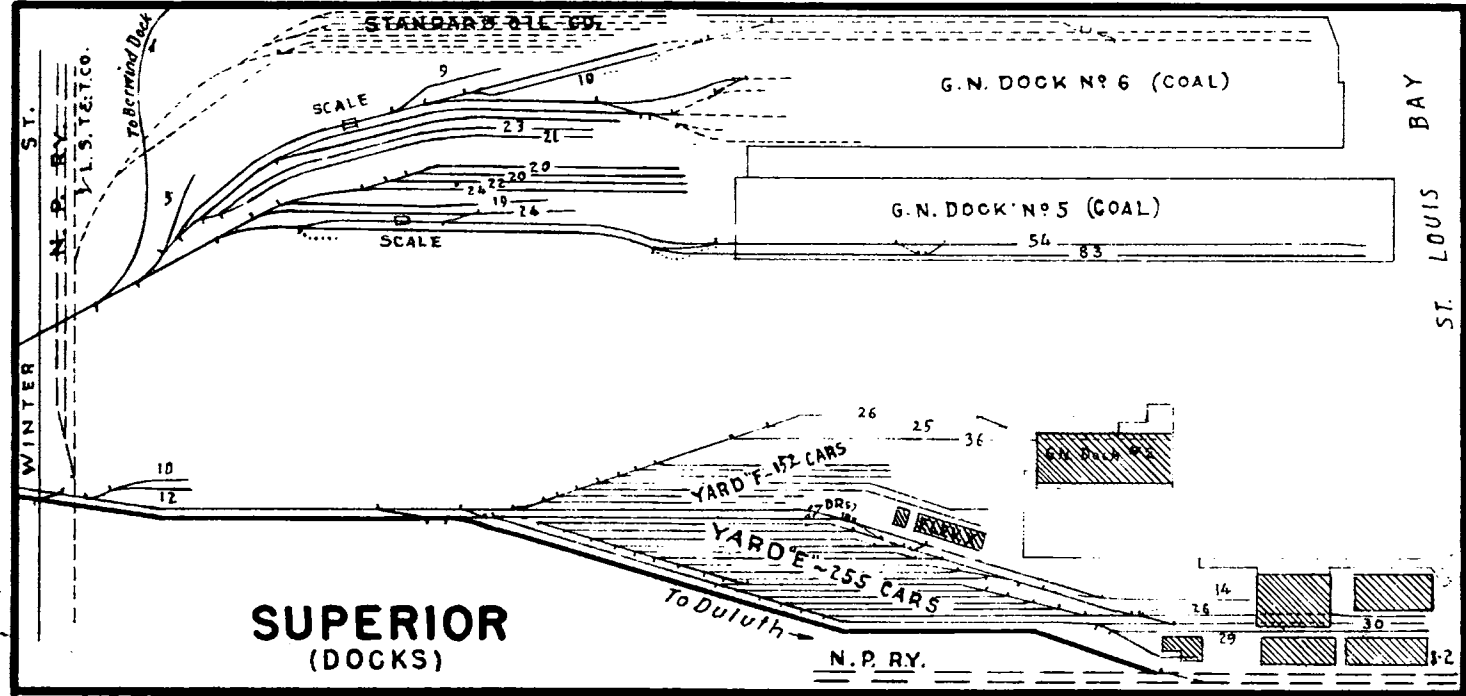
WILLMAR

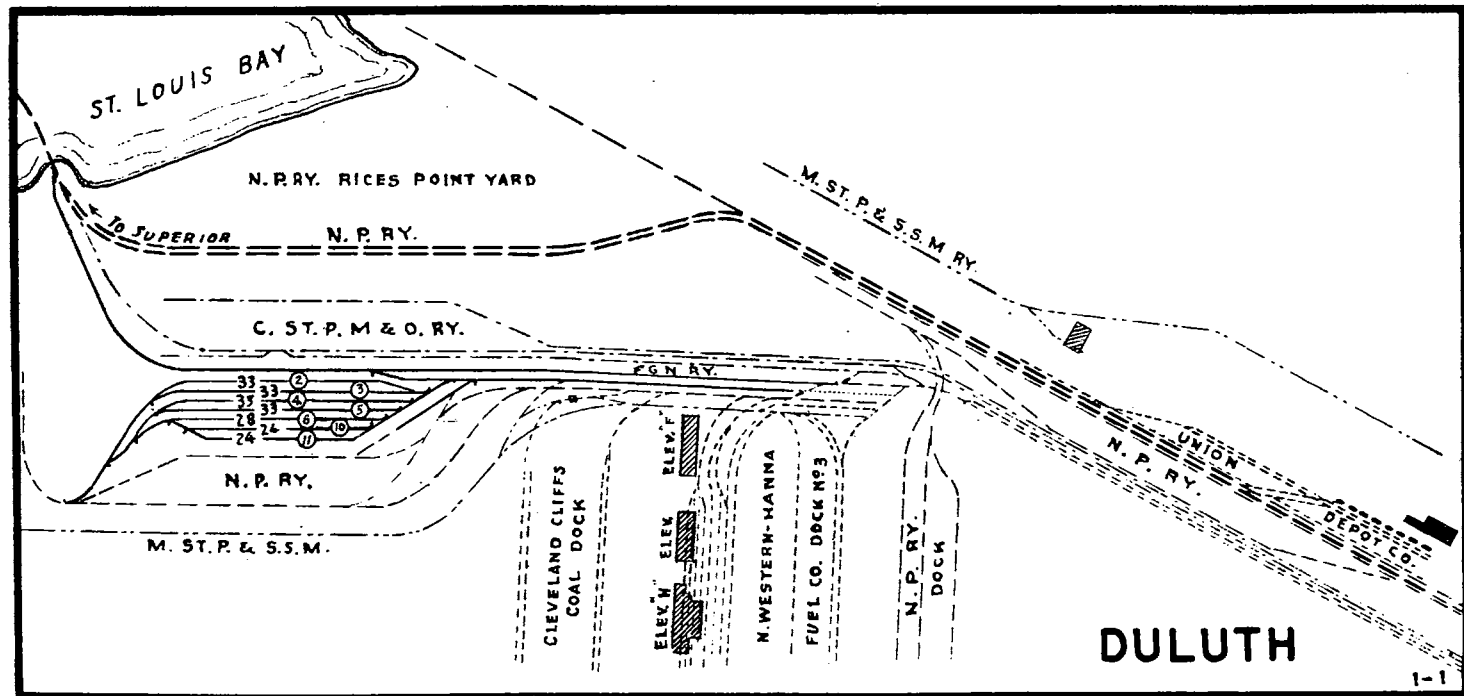


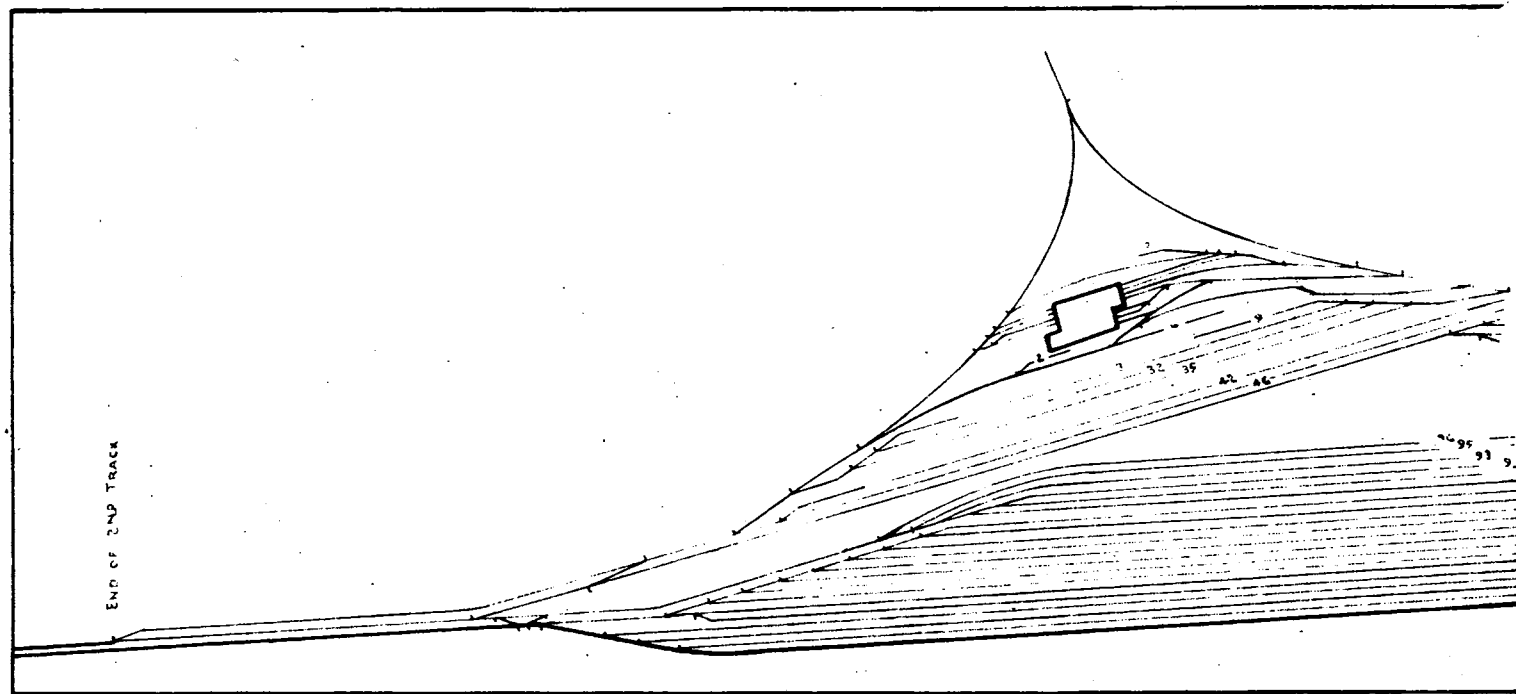
BRECKENRIDGE

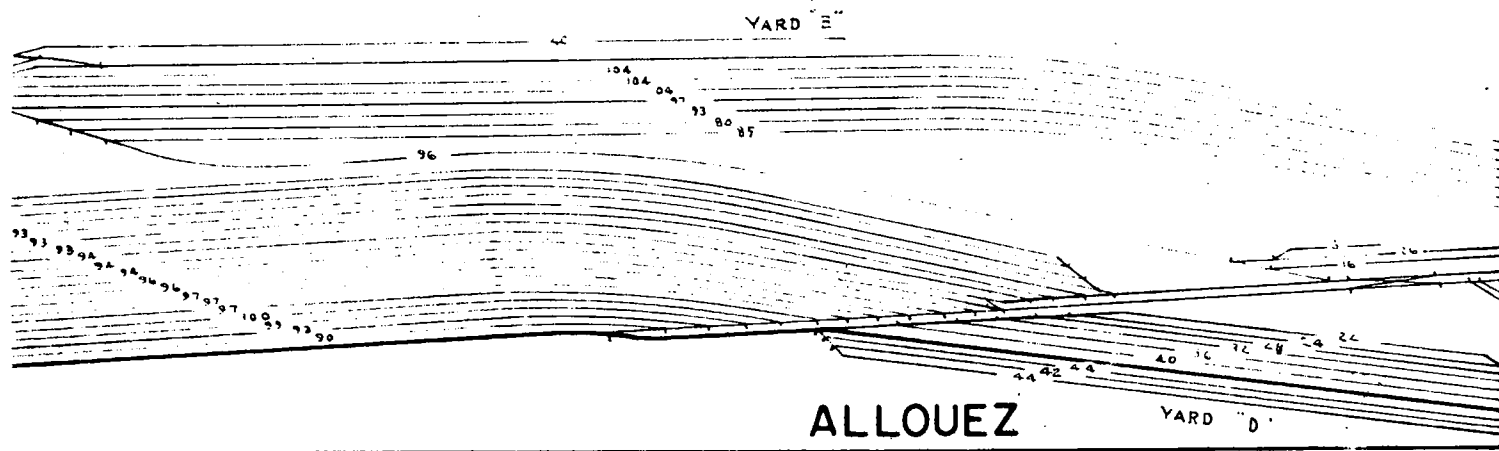


SUPERIOR
E. STREET YARD



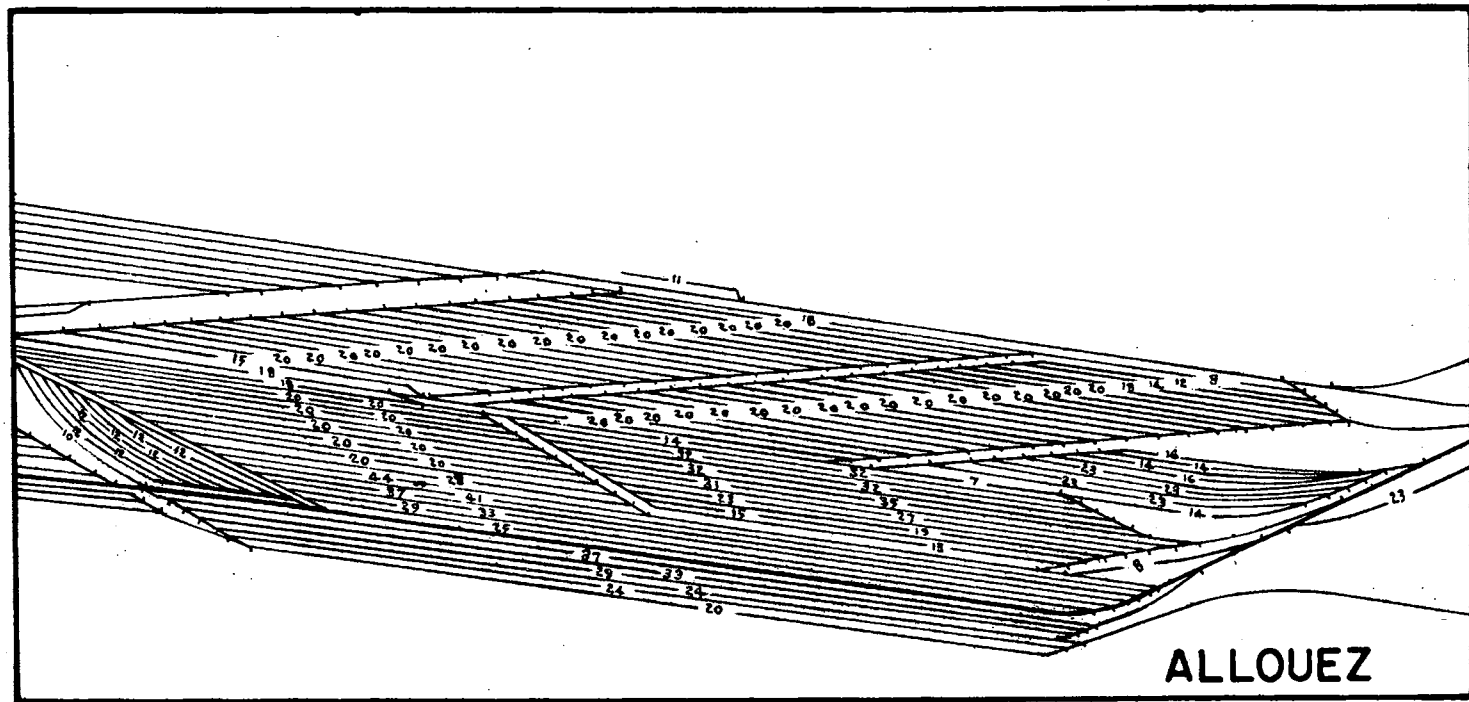


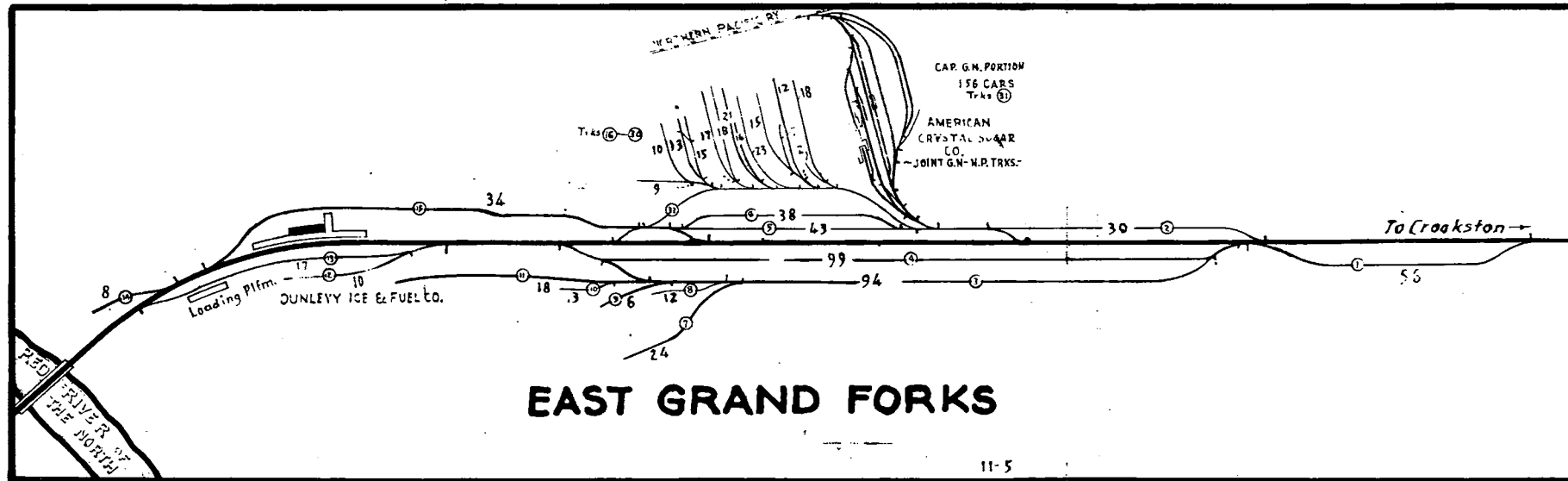




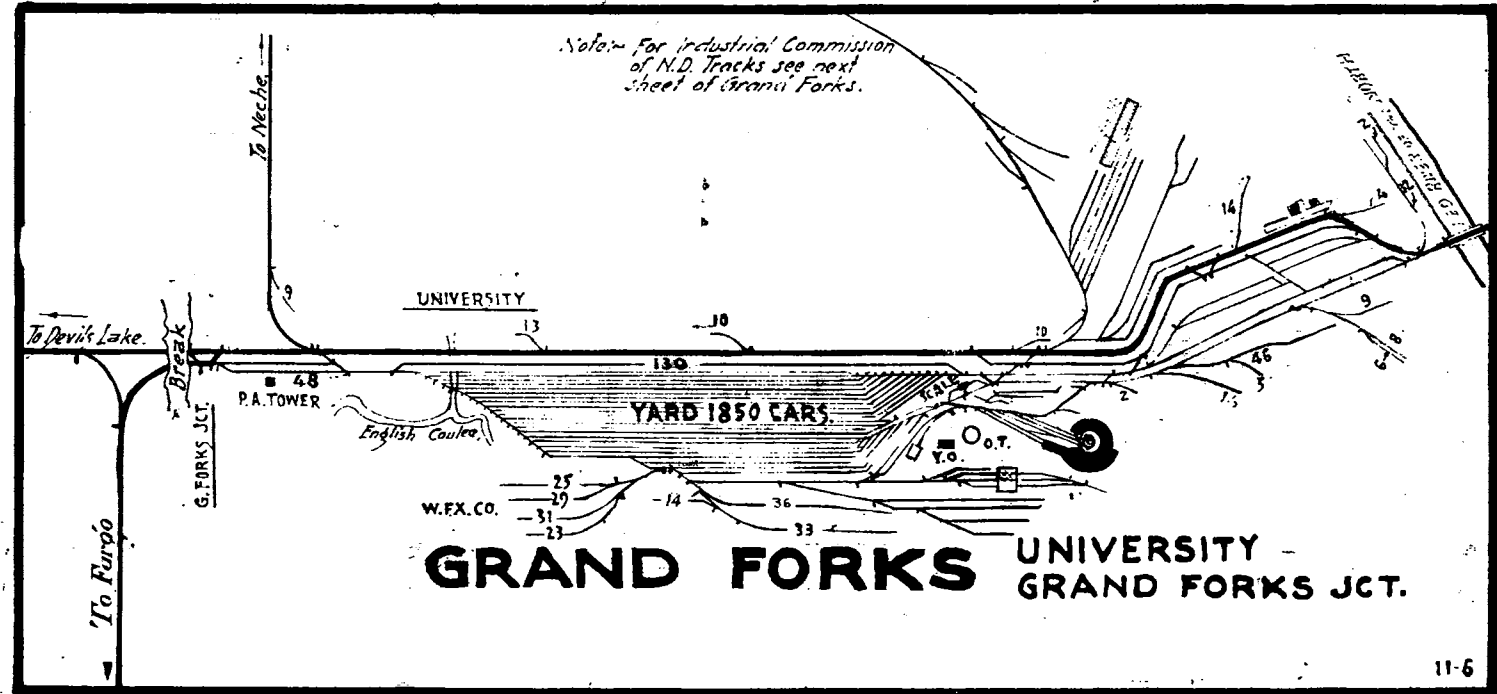
ALLOUEZ

YARD "D"

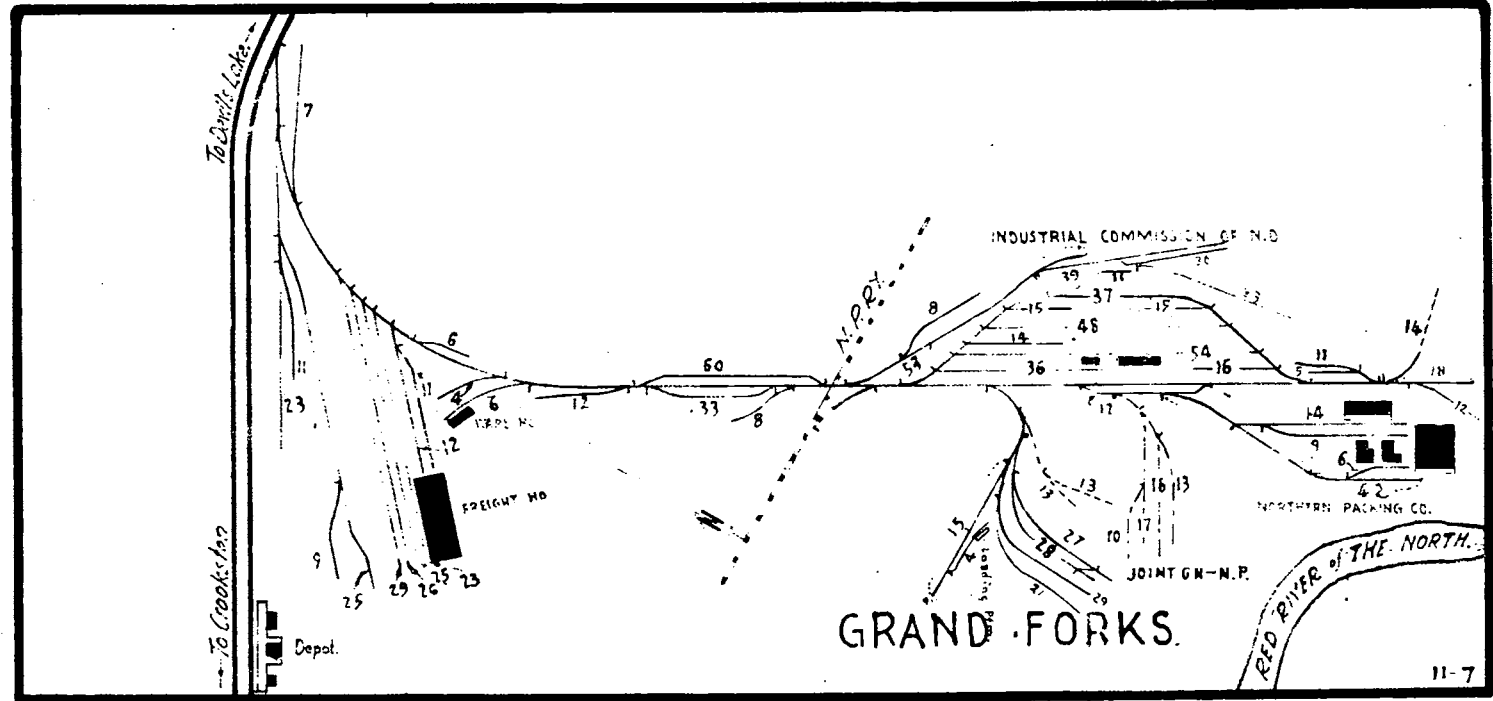




E. G. Forks

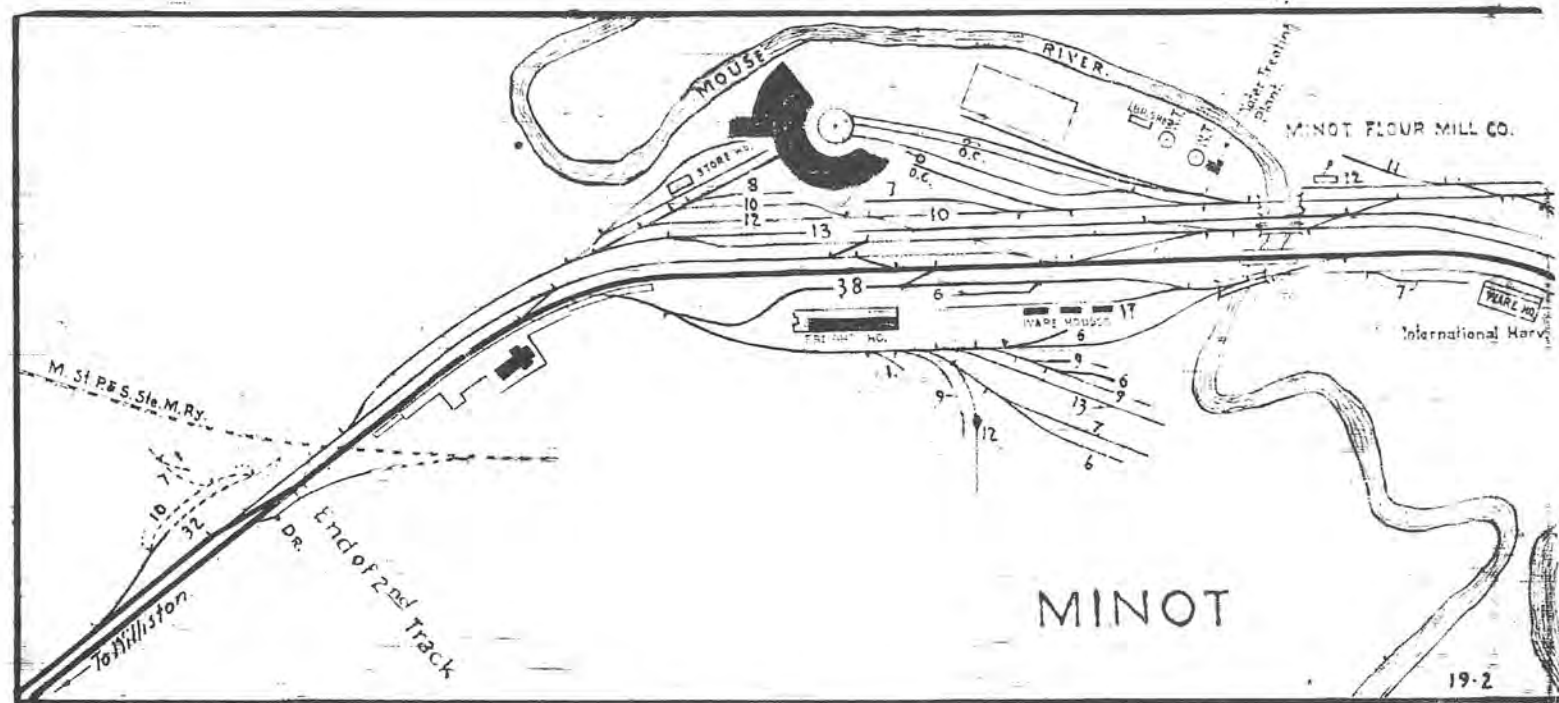


GR. FORKS



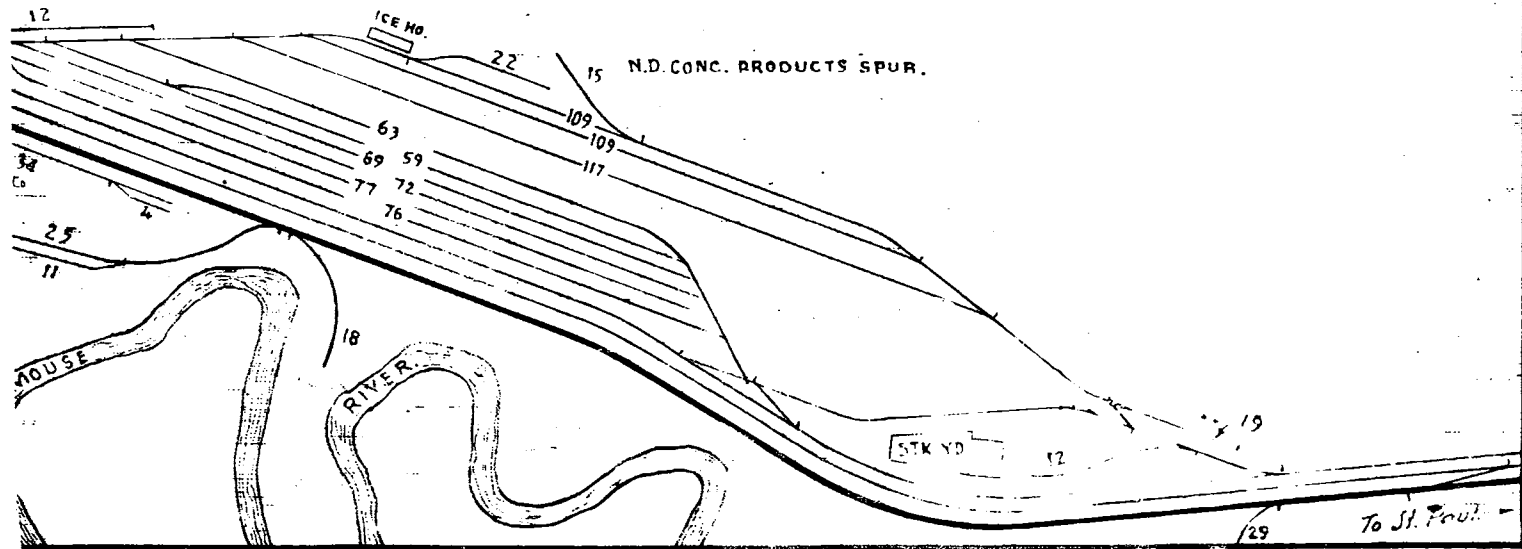
GRAND FORKS

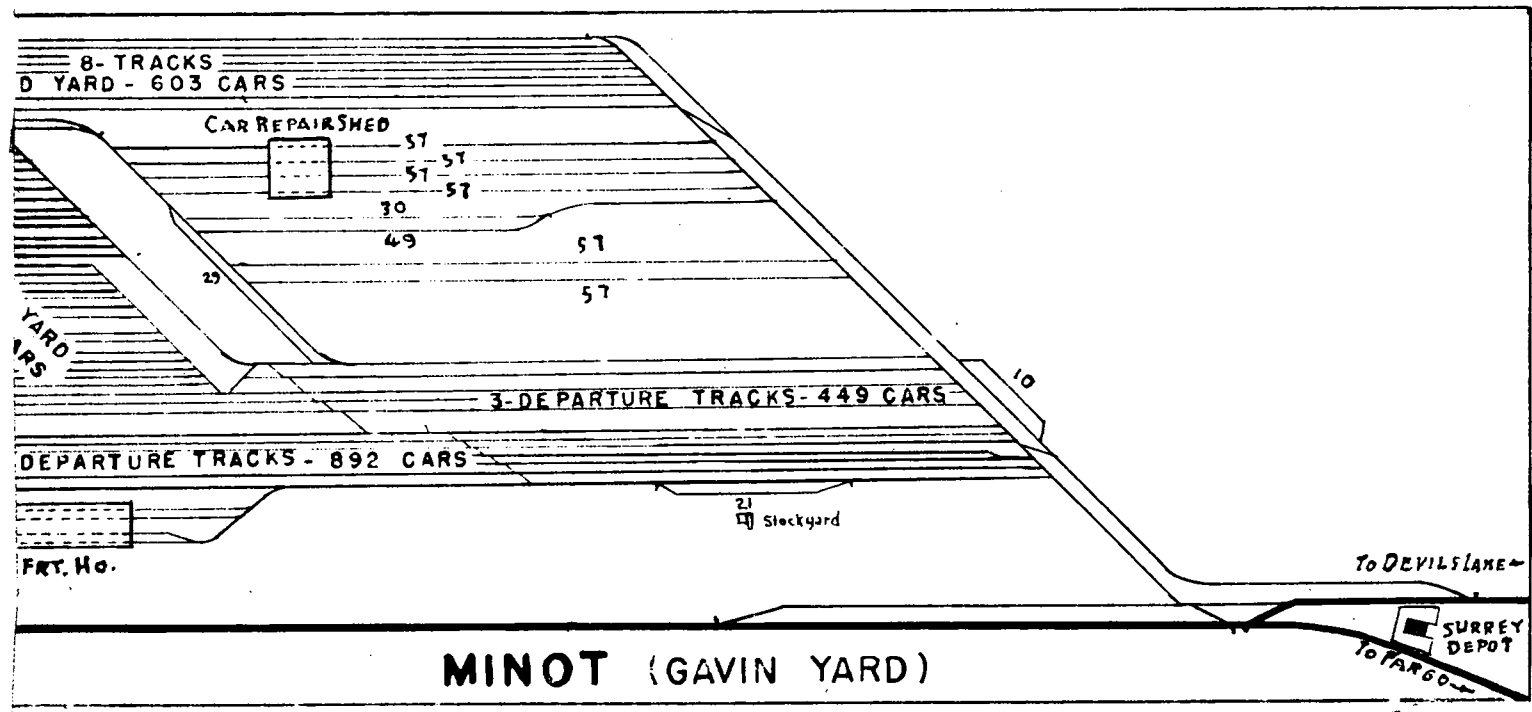
11-7

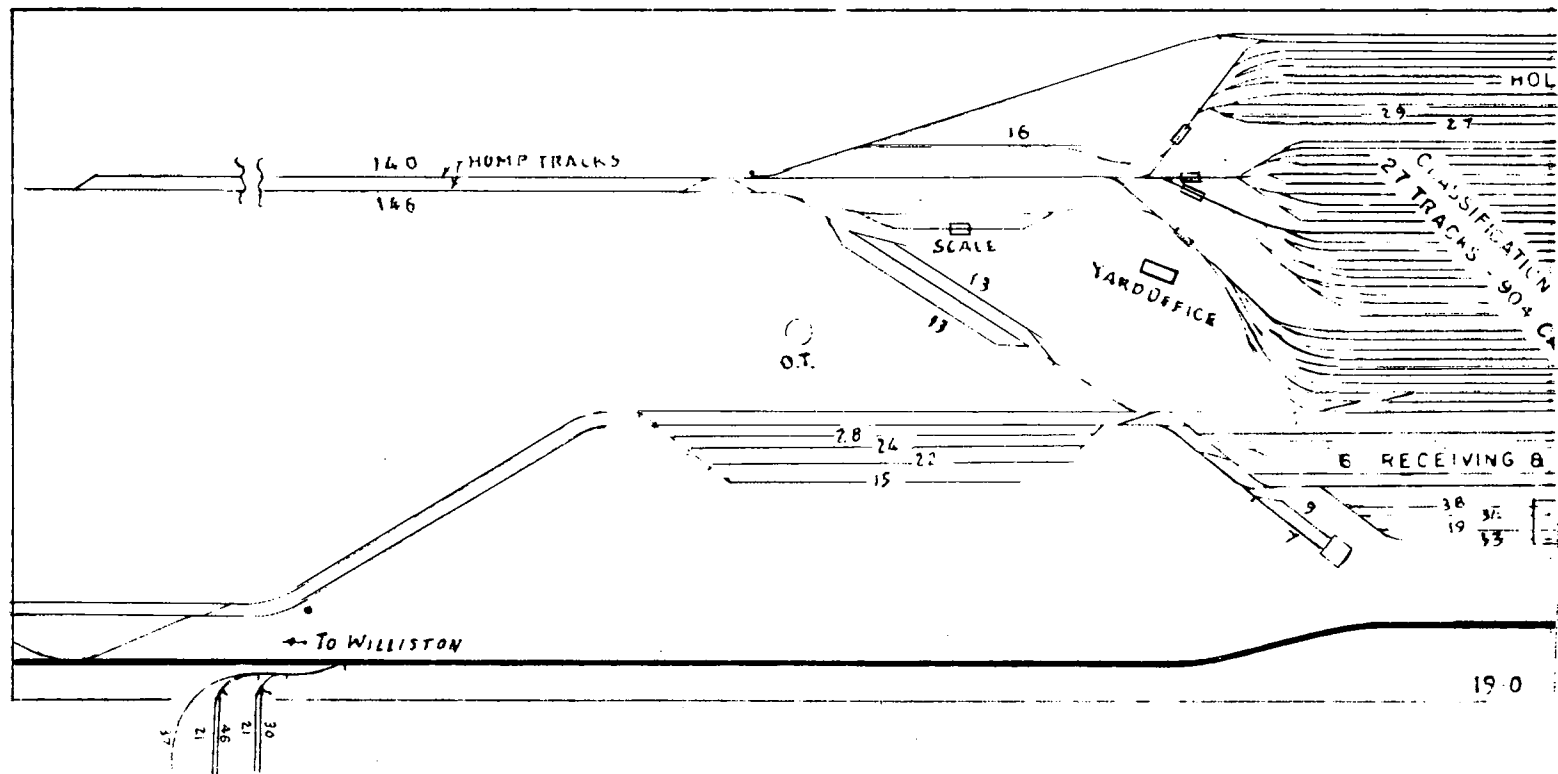


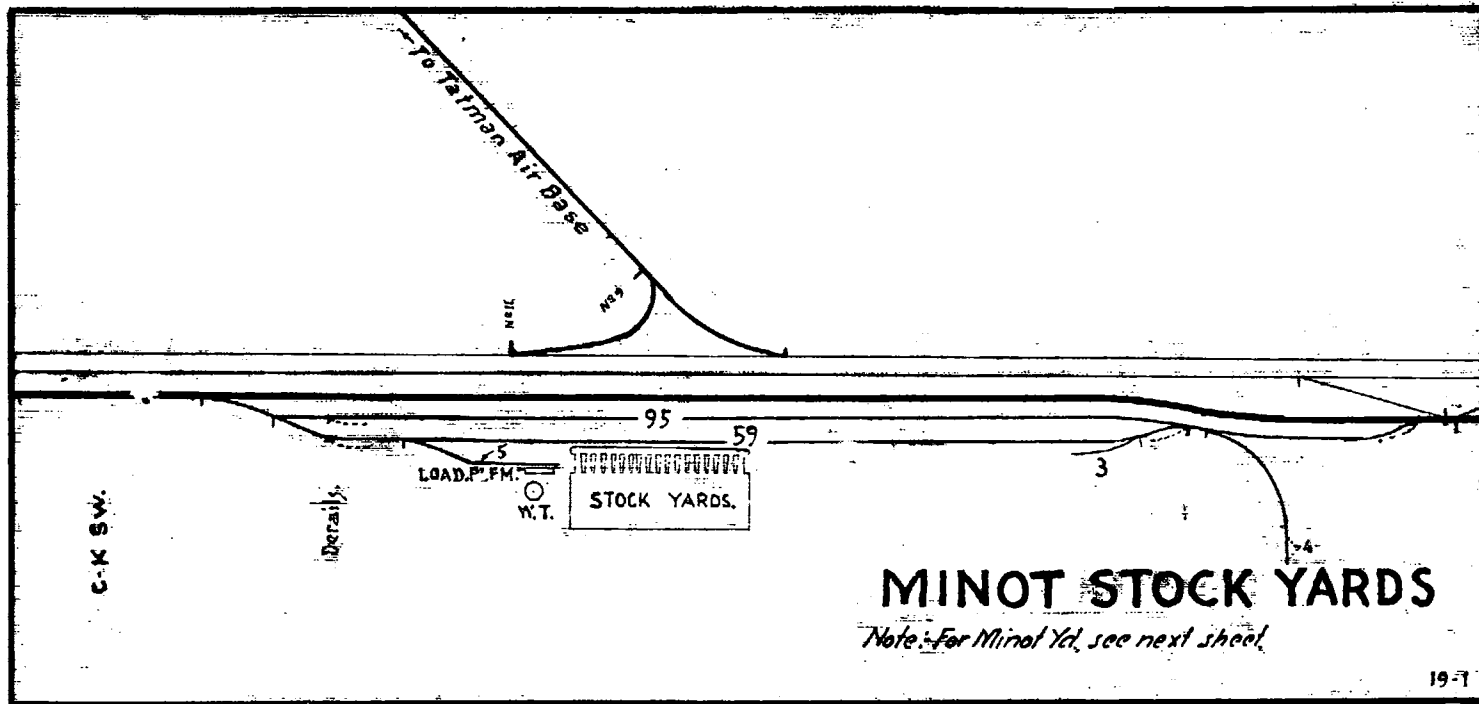
19-2

MINOT



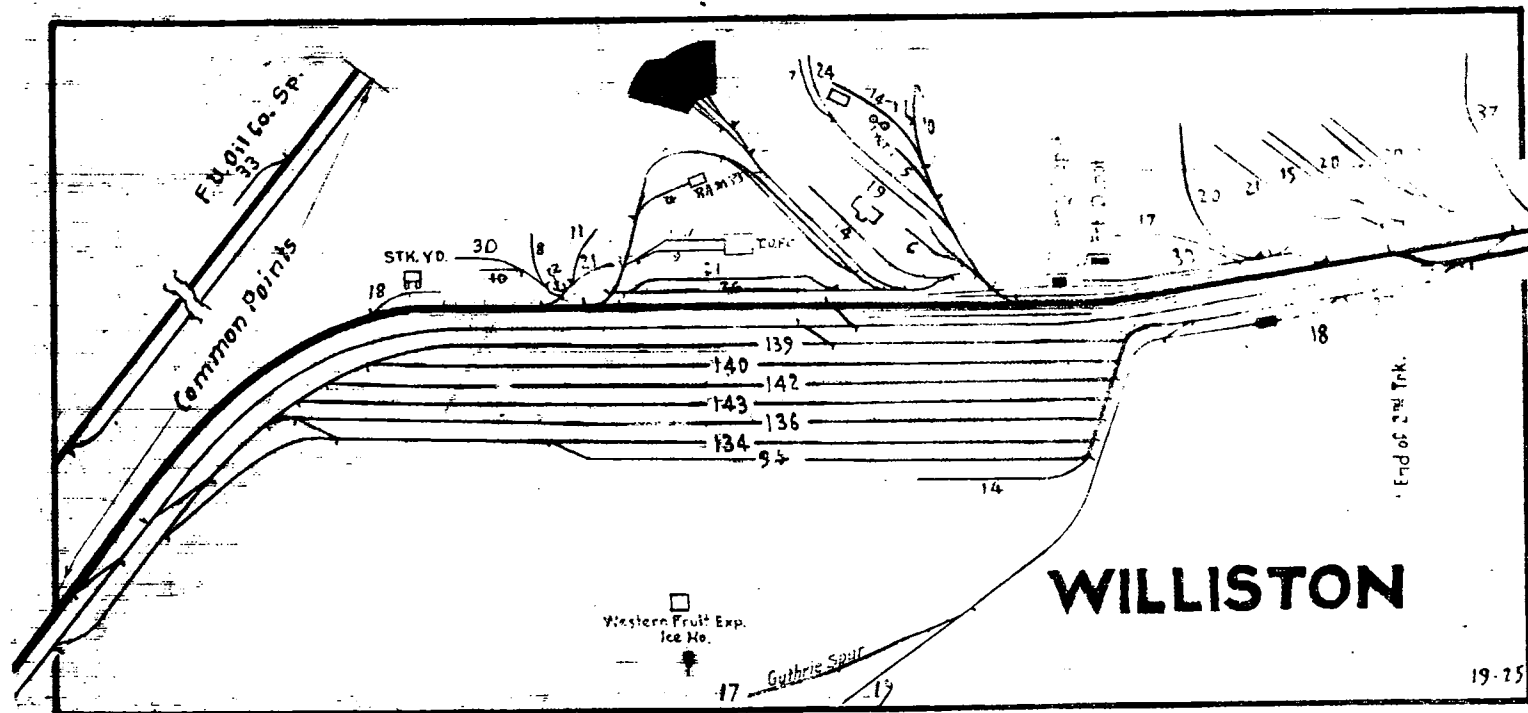






MINOT STOCK YARDS

Note: For Minot Yd. see next sheet.

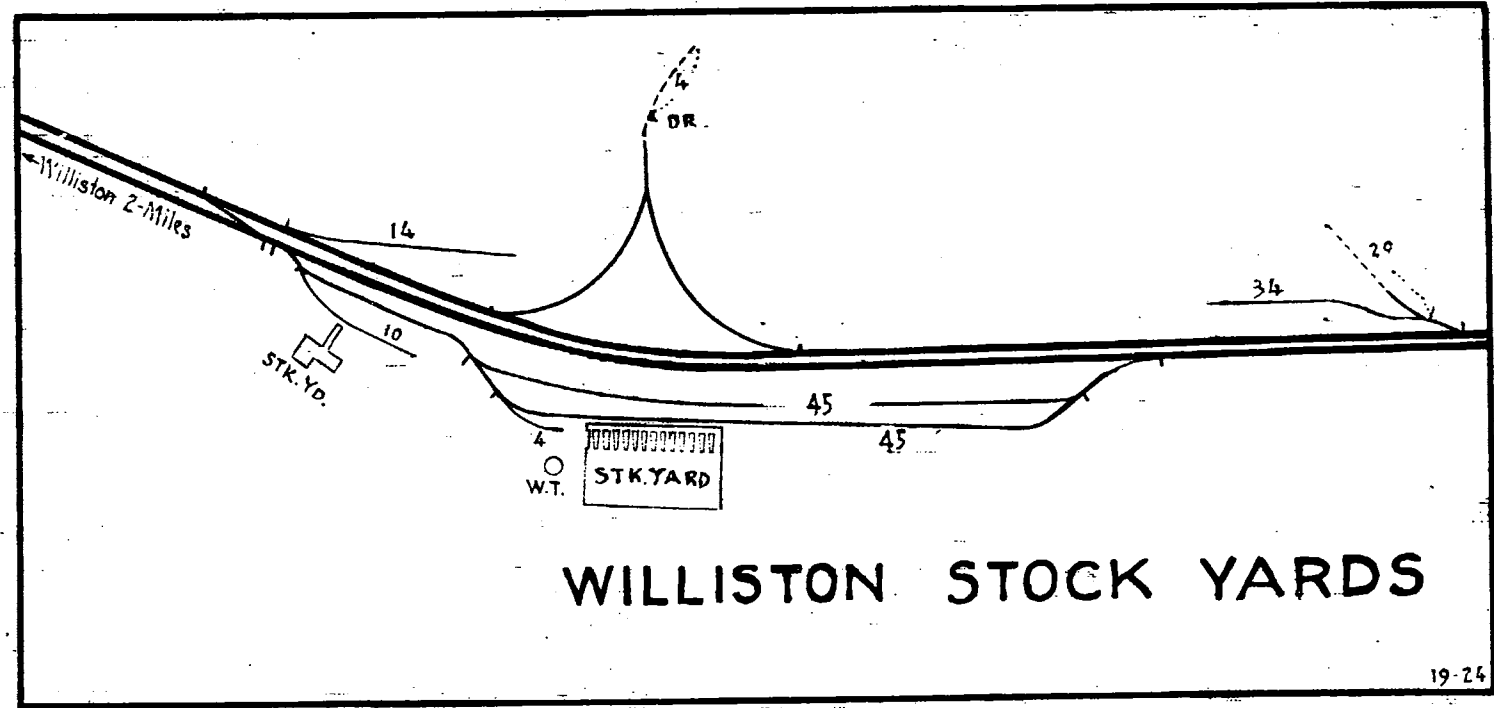


WILLISTON

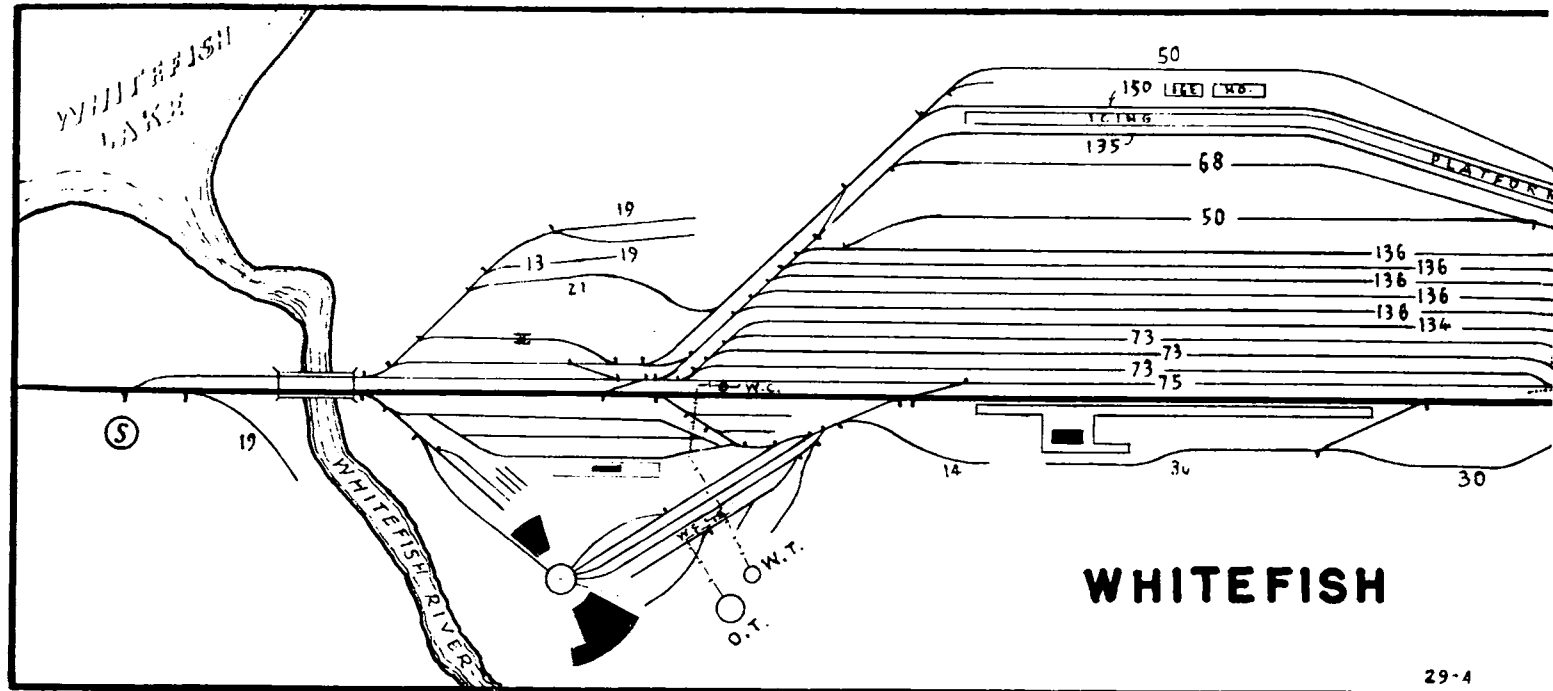
19-25

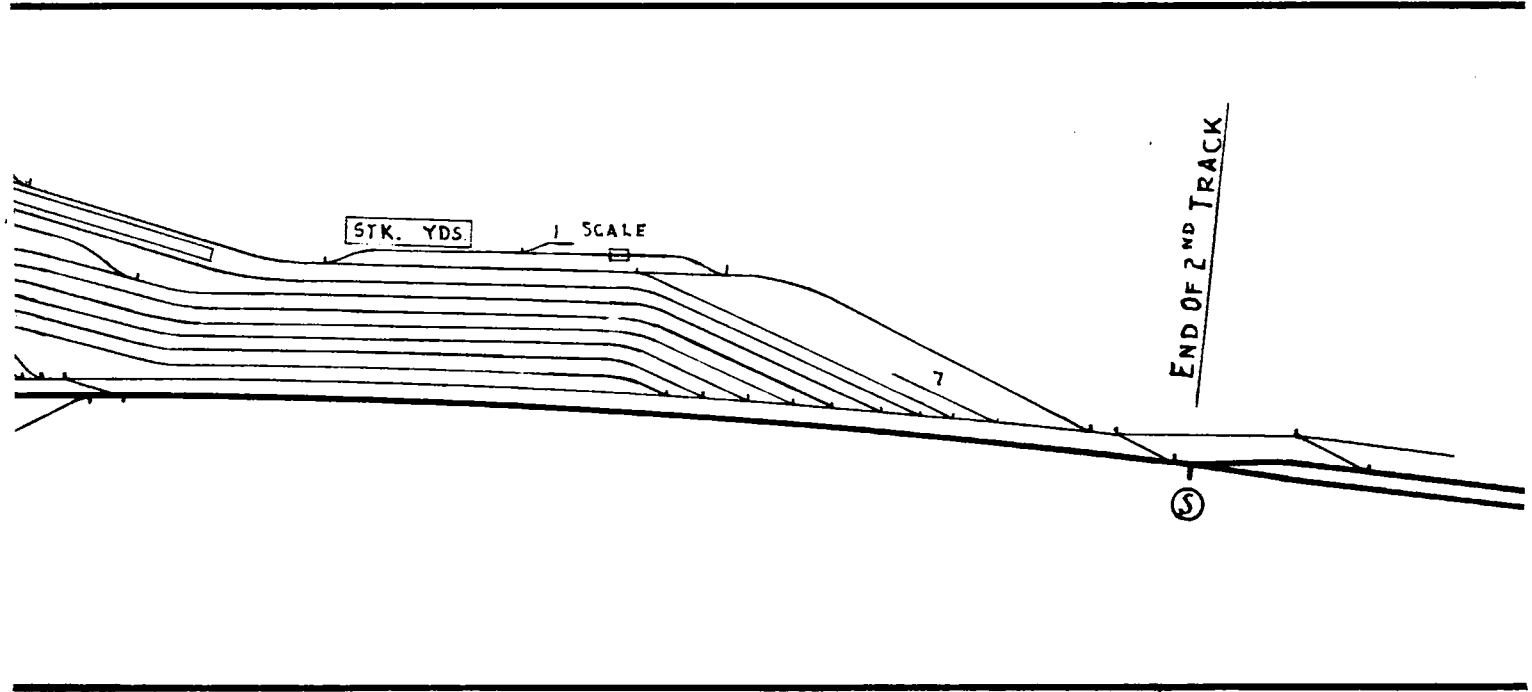
WILLISTON

237c

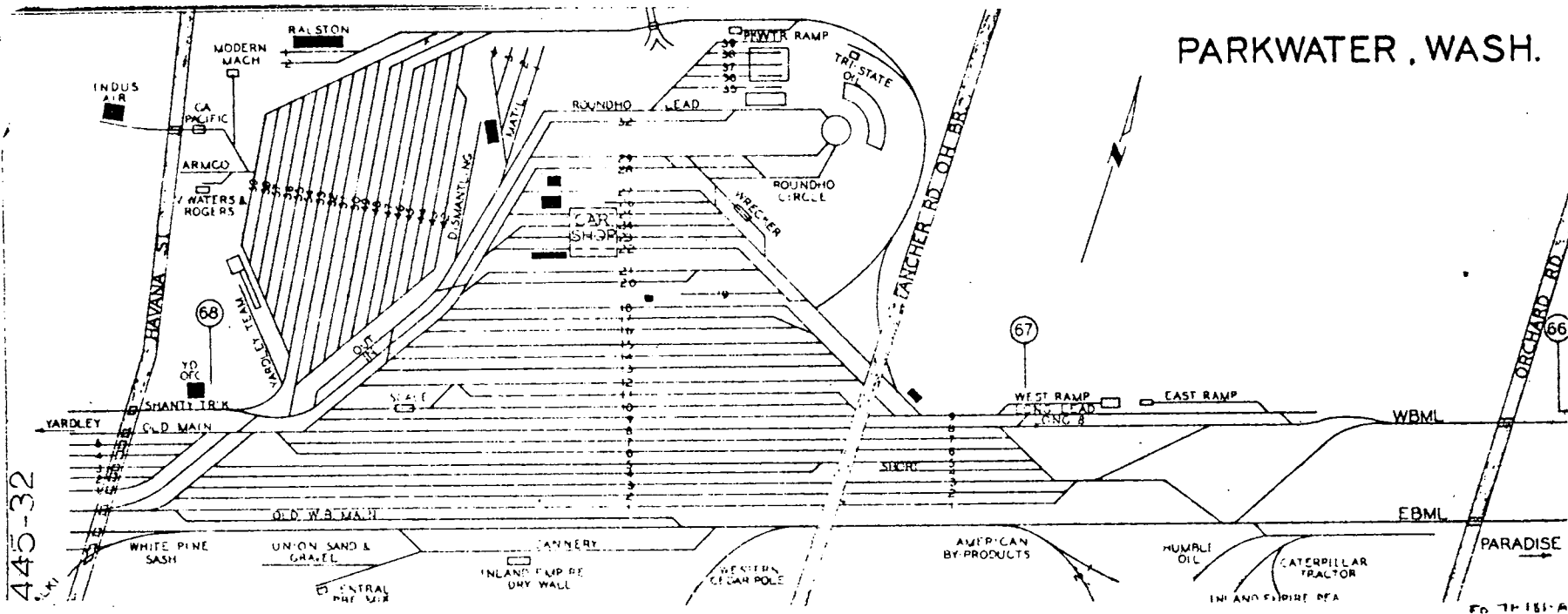


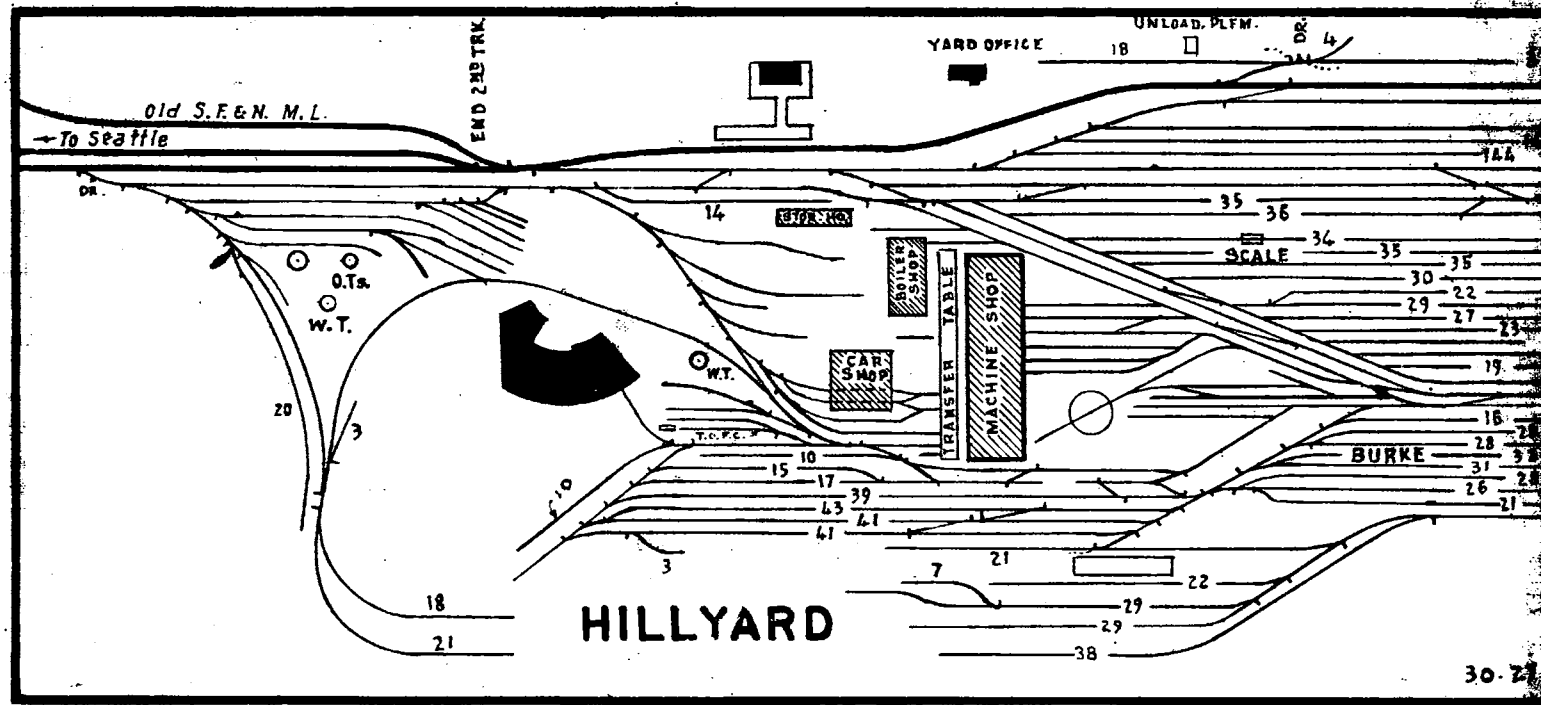
WILLISTON STOCK YARDS





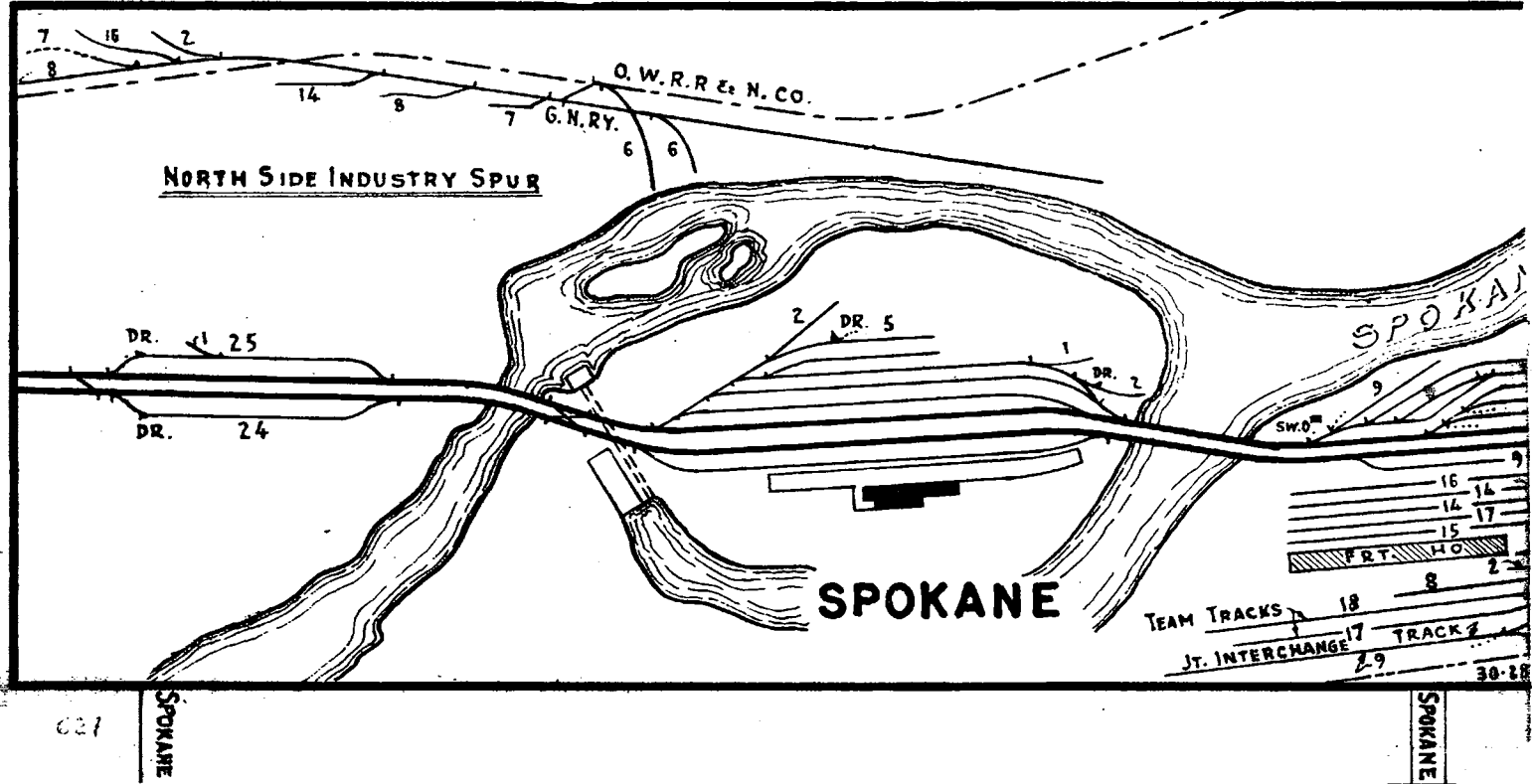
PARKWATER, WASH.

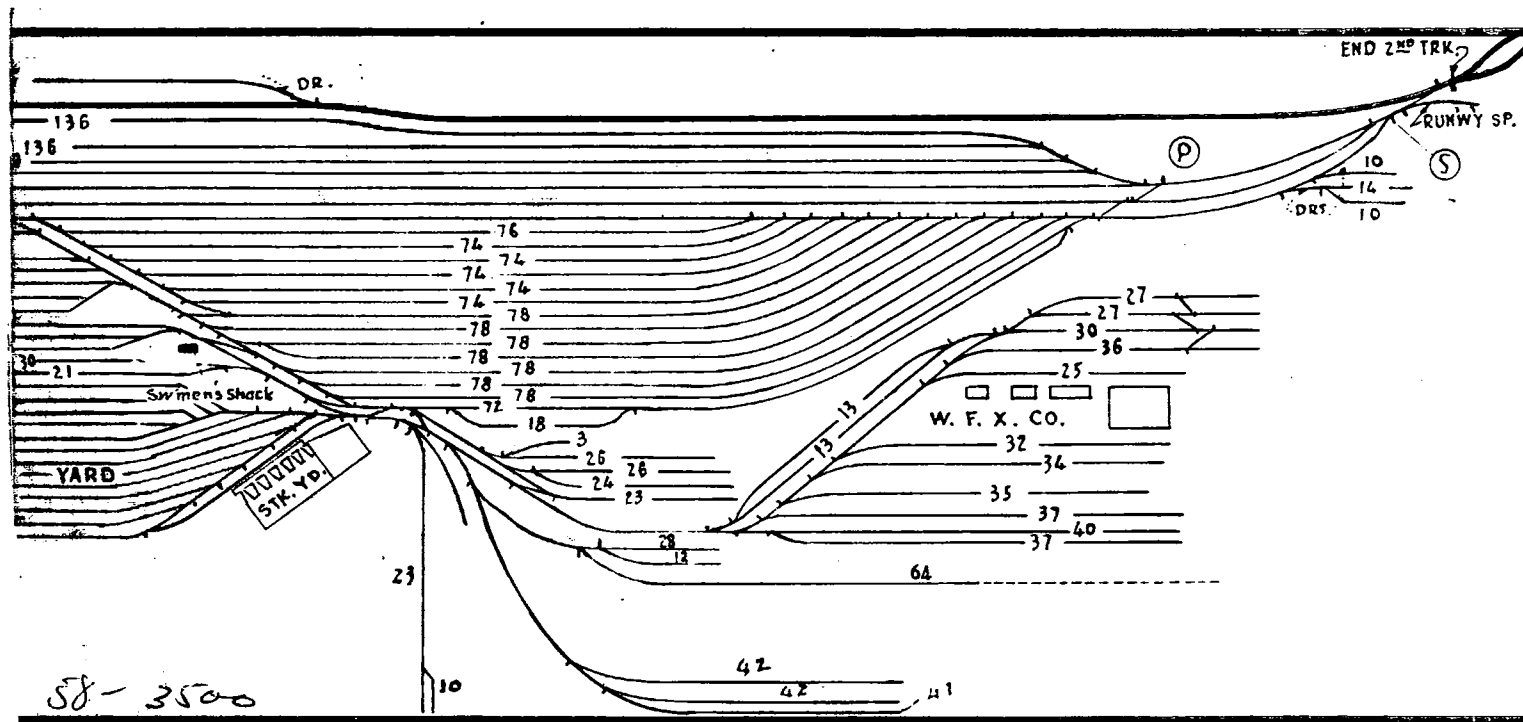


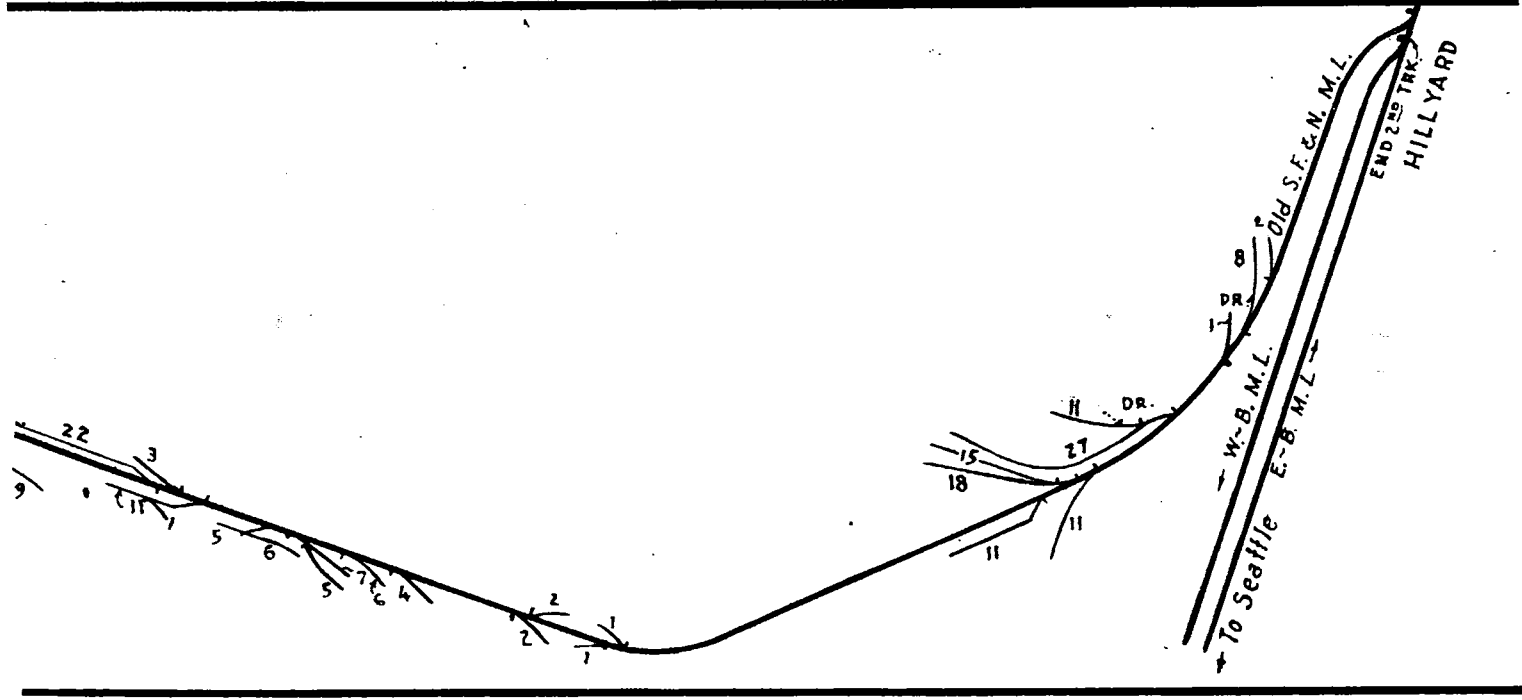


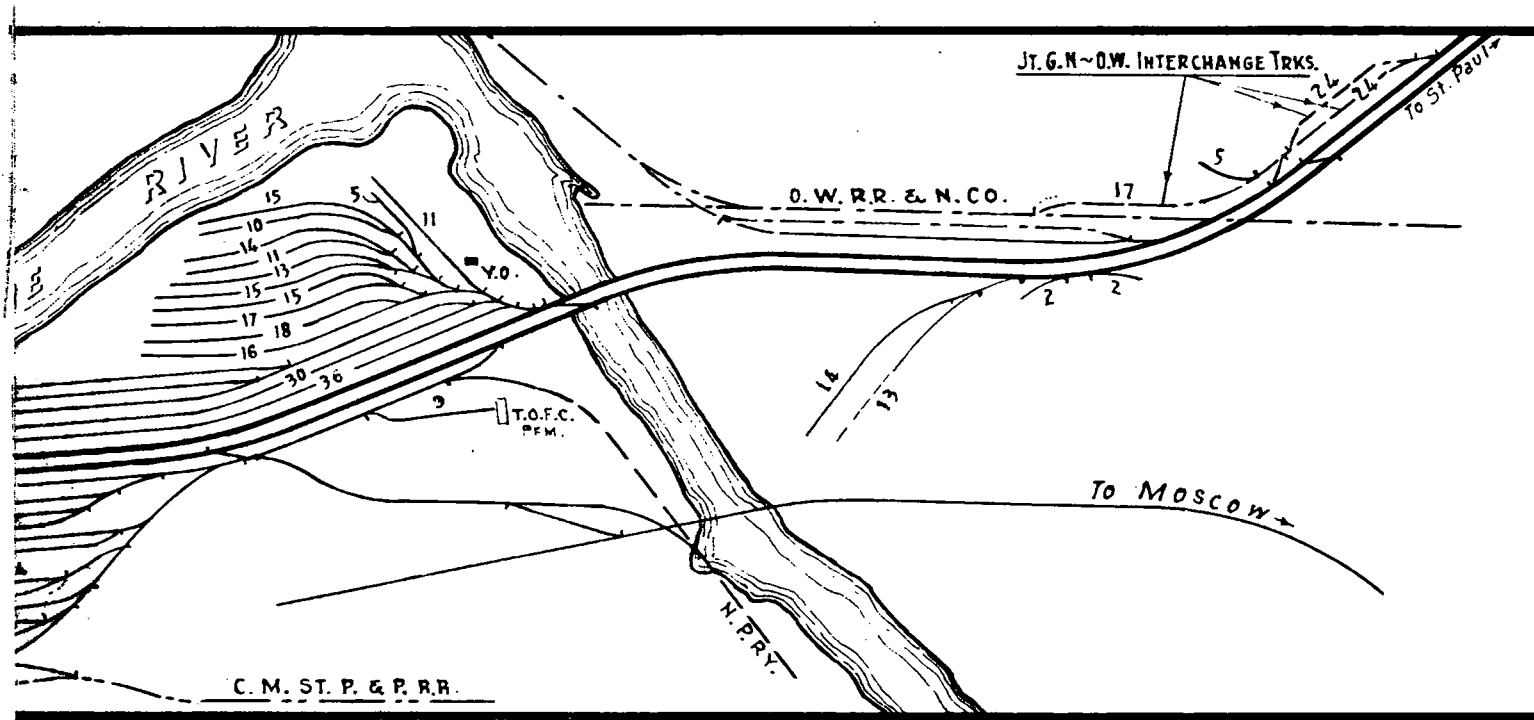
HILLYARD

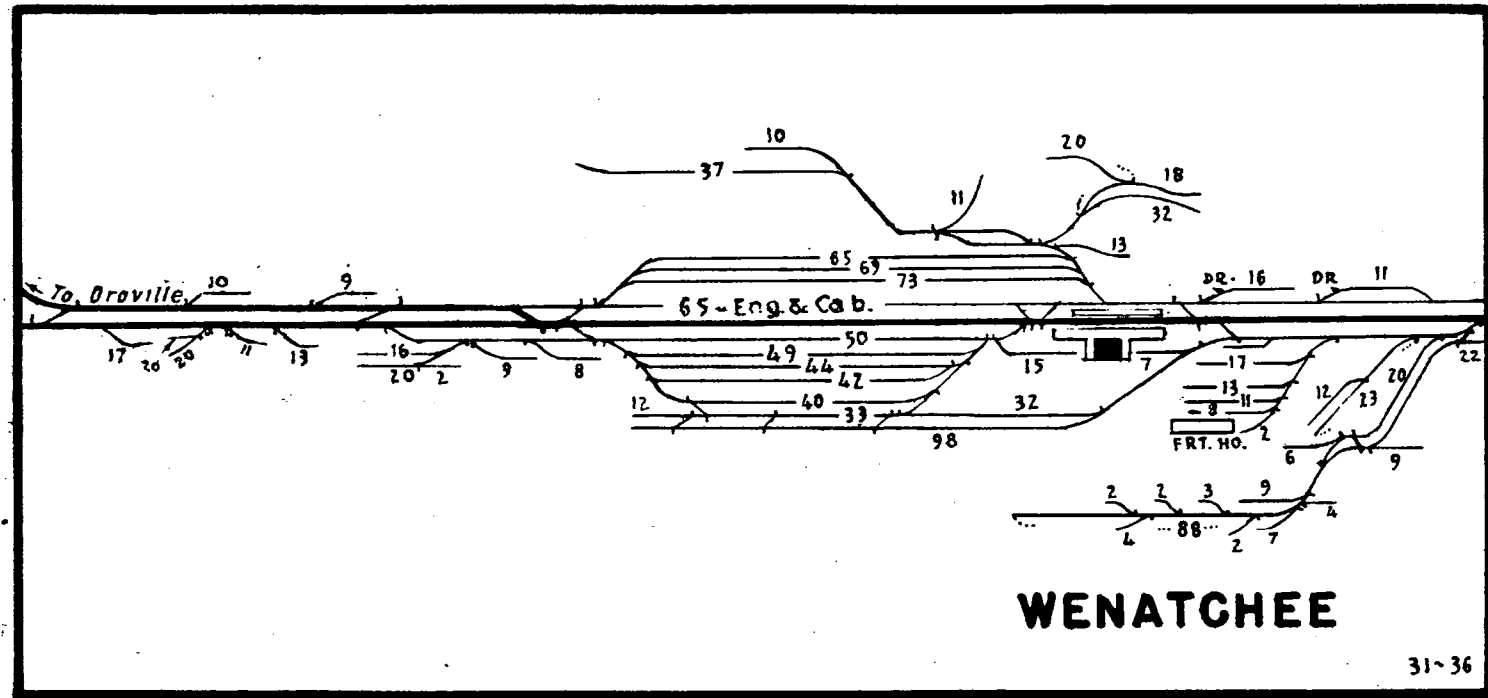
HILLYARD

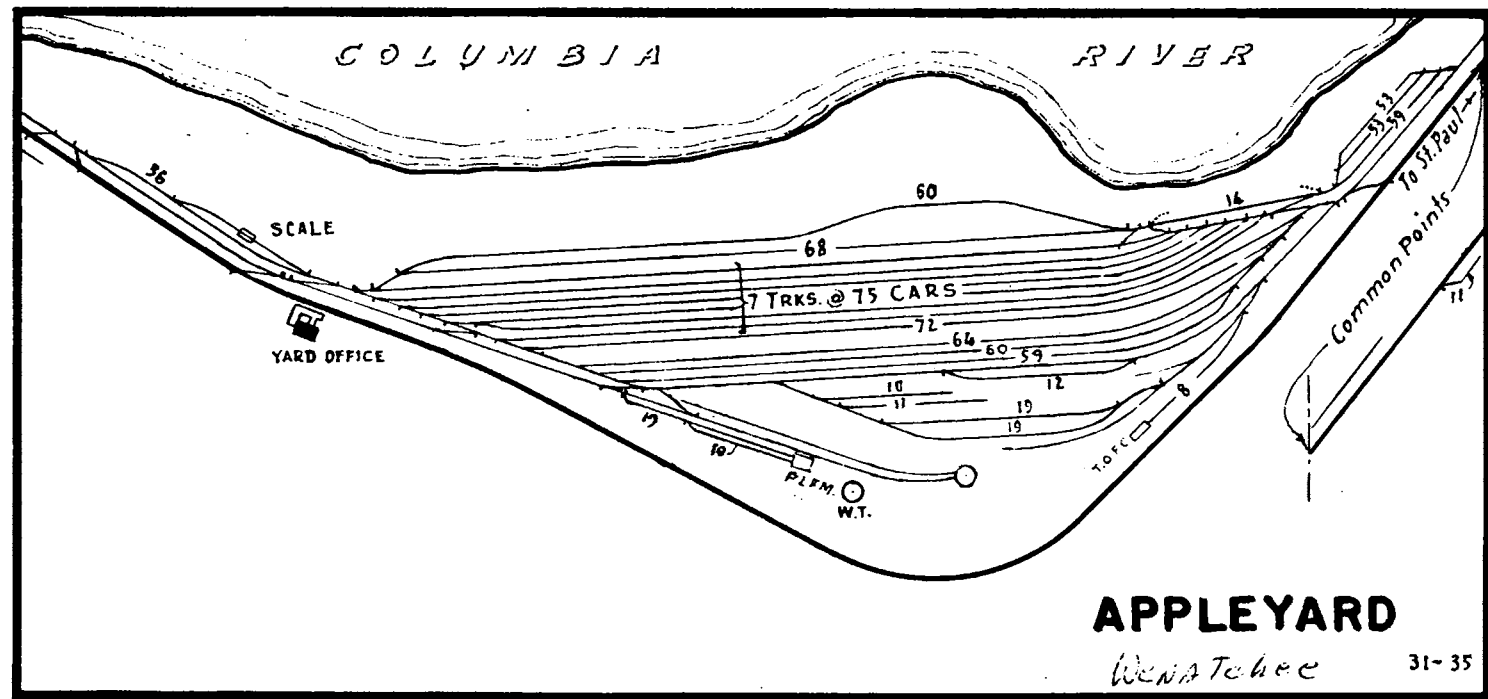






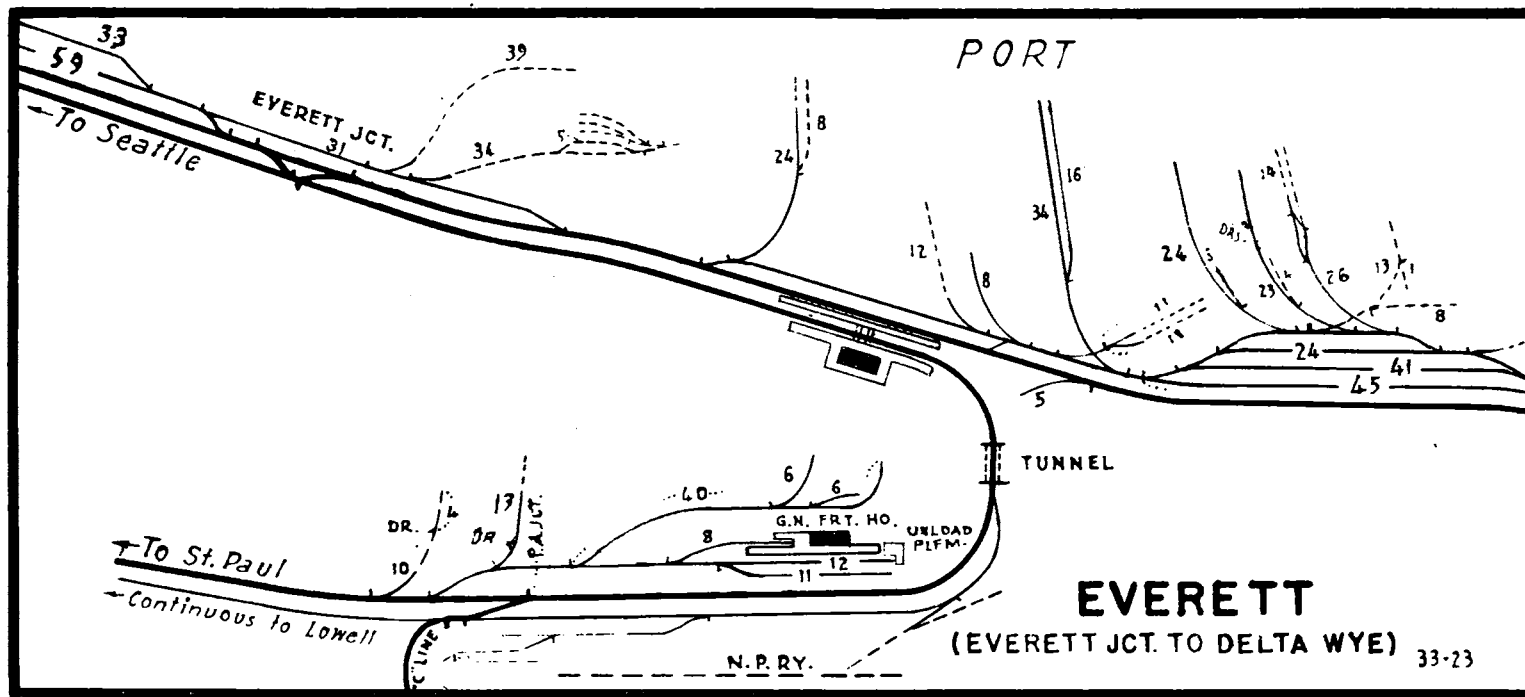


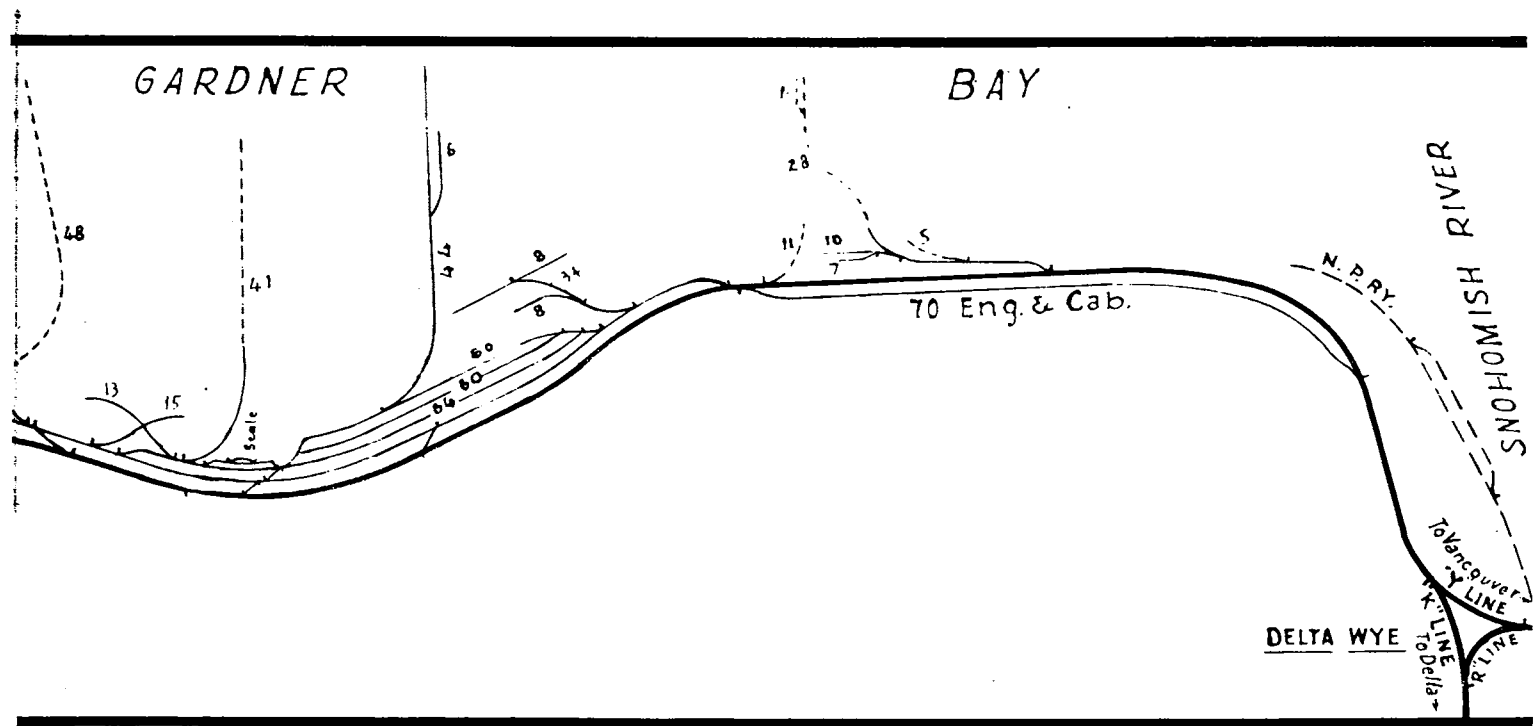


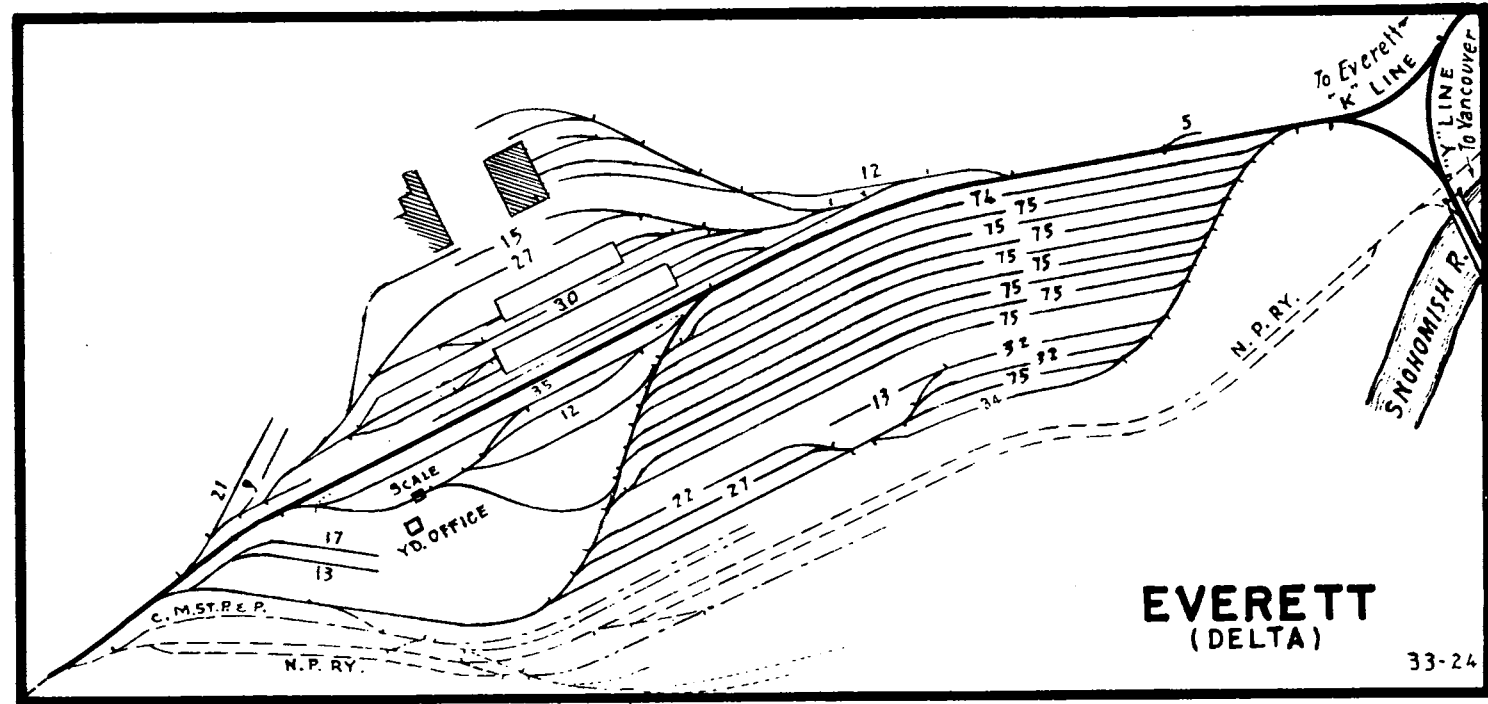


1962

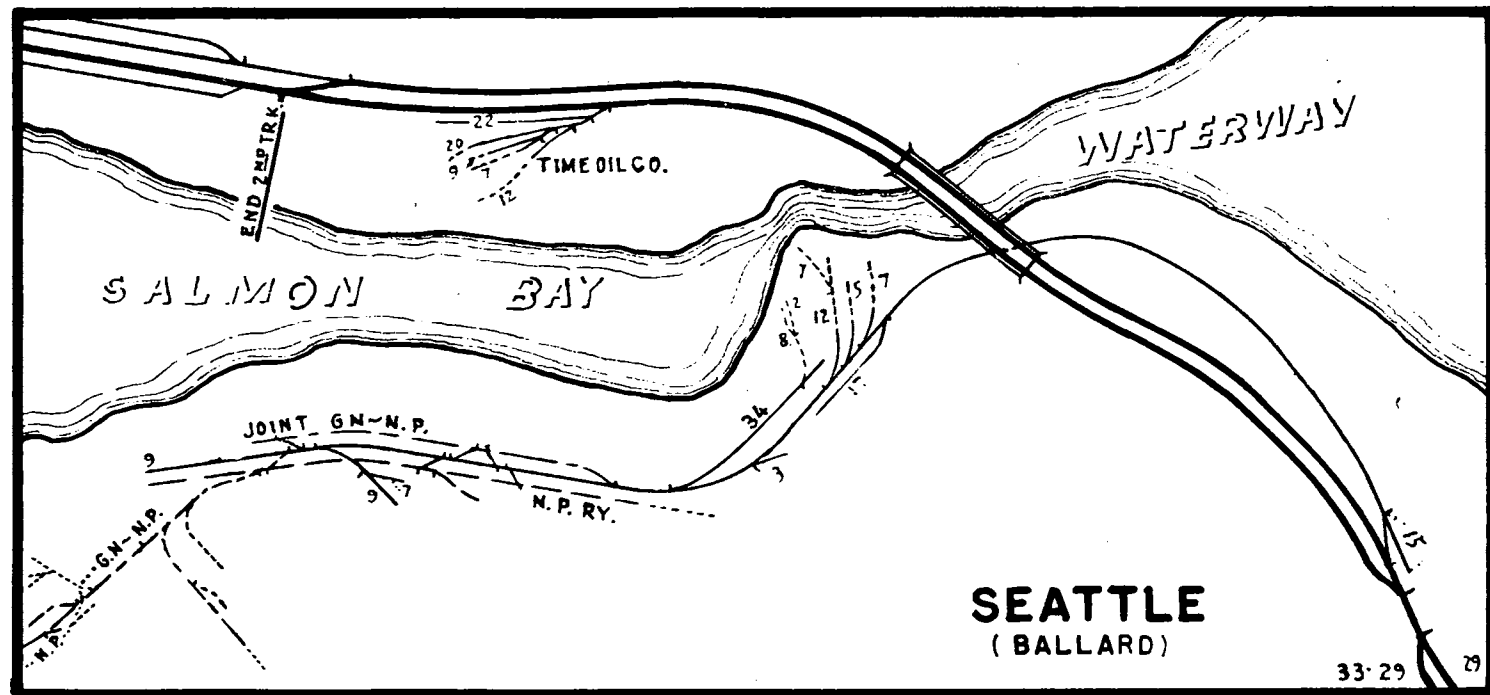
APPLEYARD



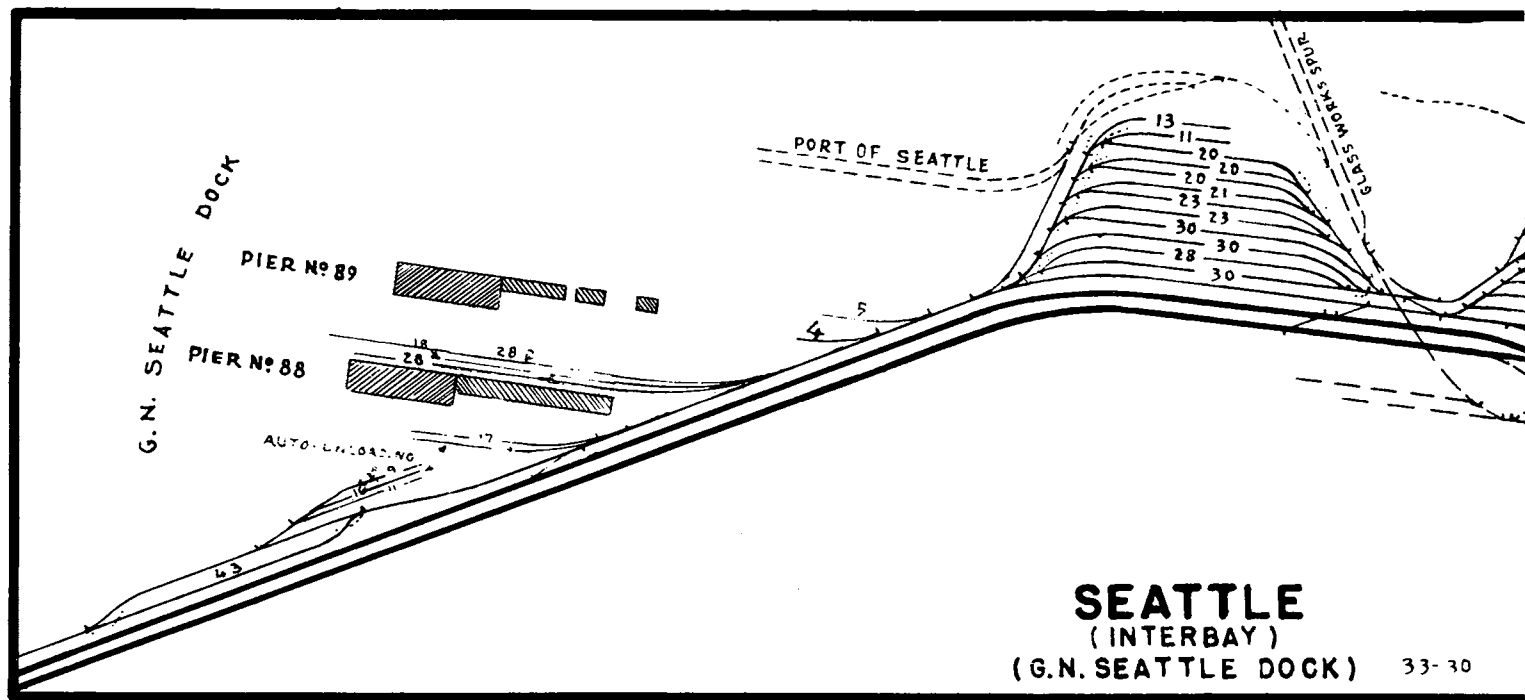




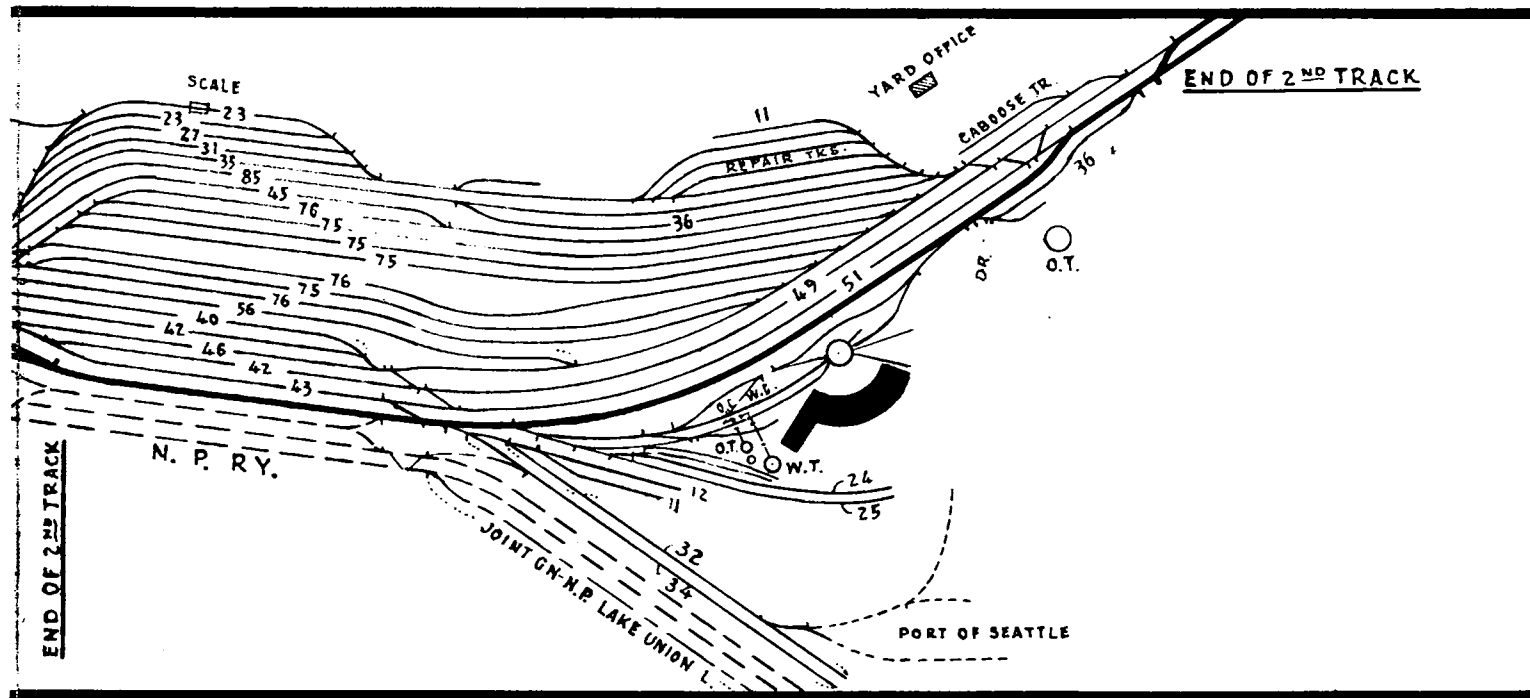
EVERETT
(DELTA)

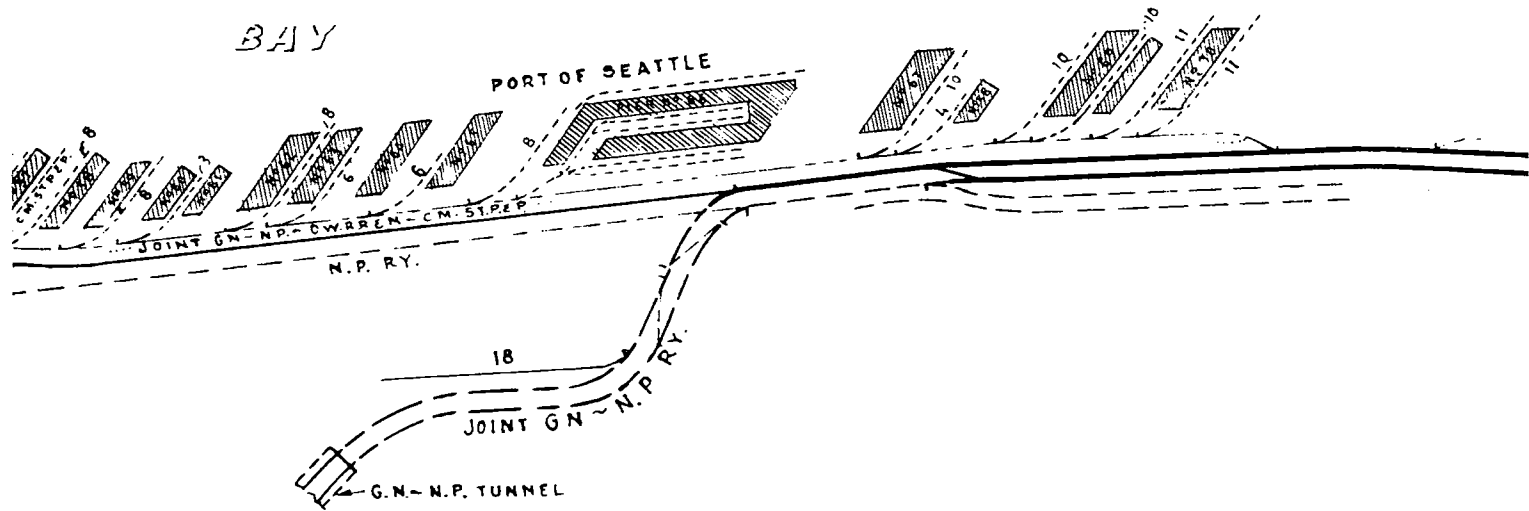


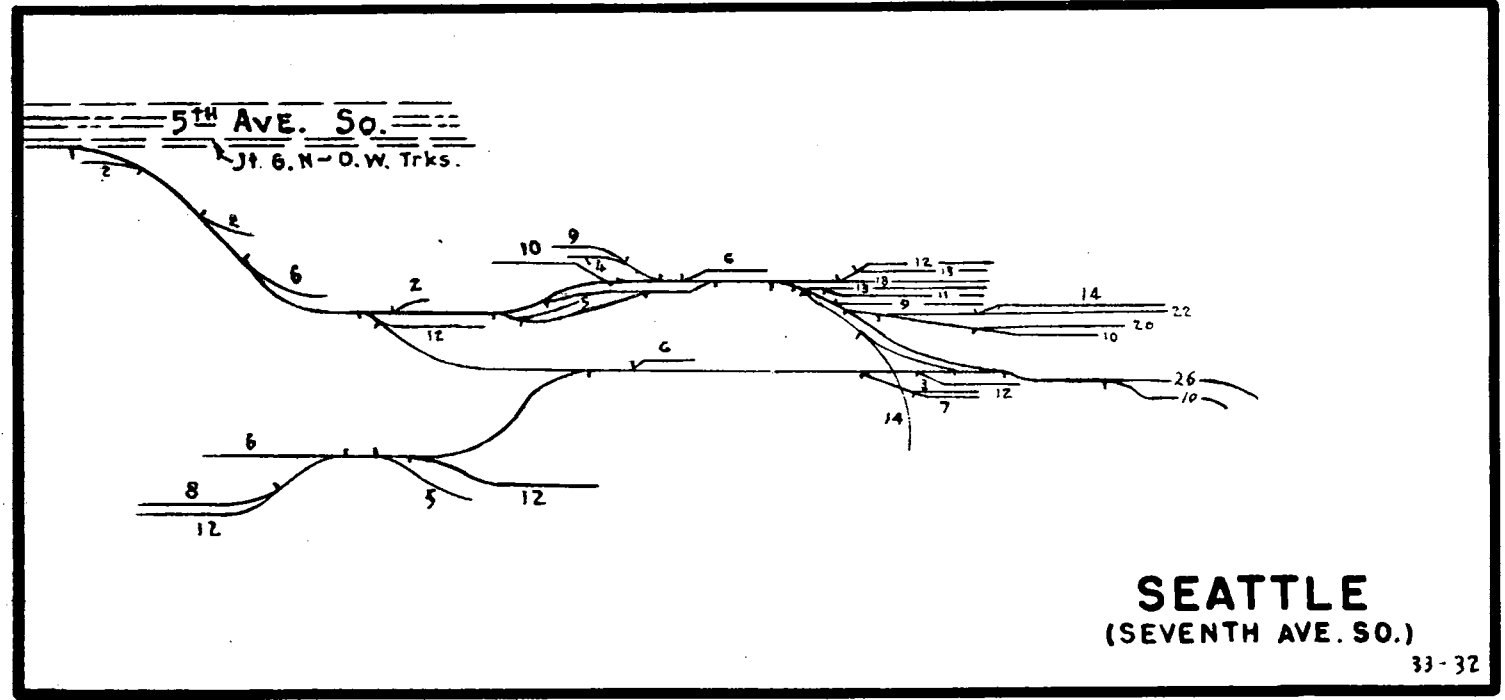
SEATTLE
(BALLARD)



SEATTLE
(INTERBAY)
(G.N. DOCK)





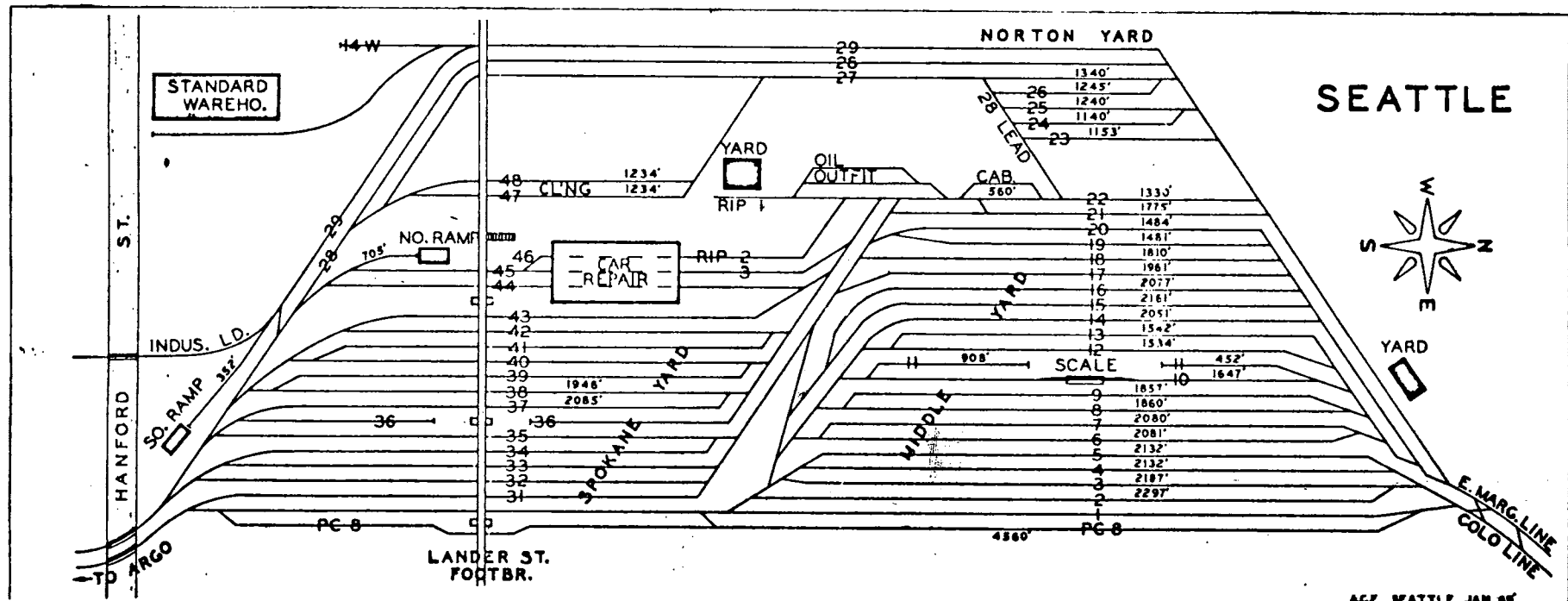


SEATTLE
(SEVENTH AVE. SO.)

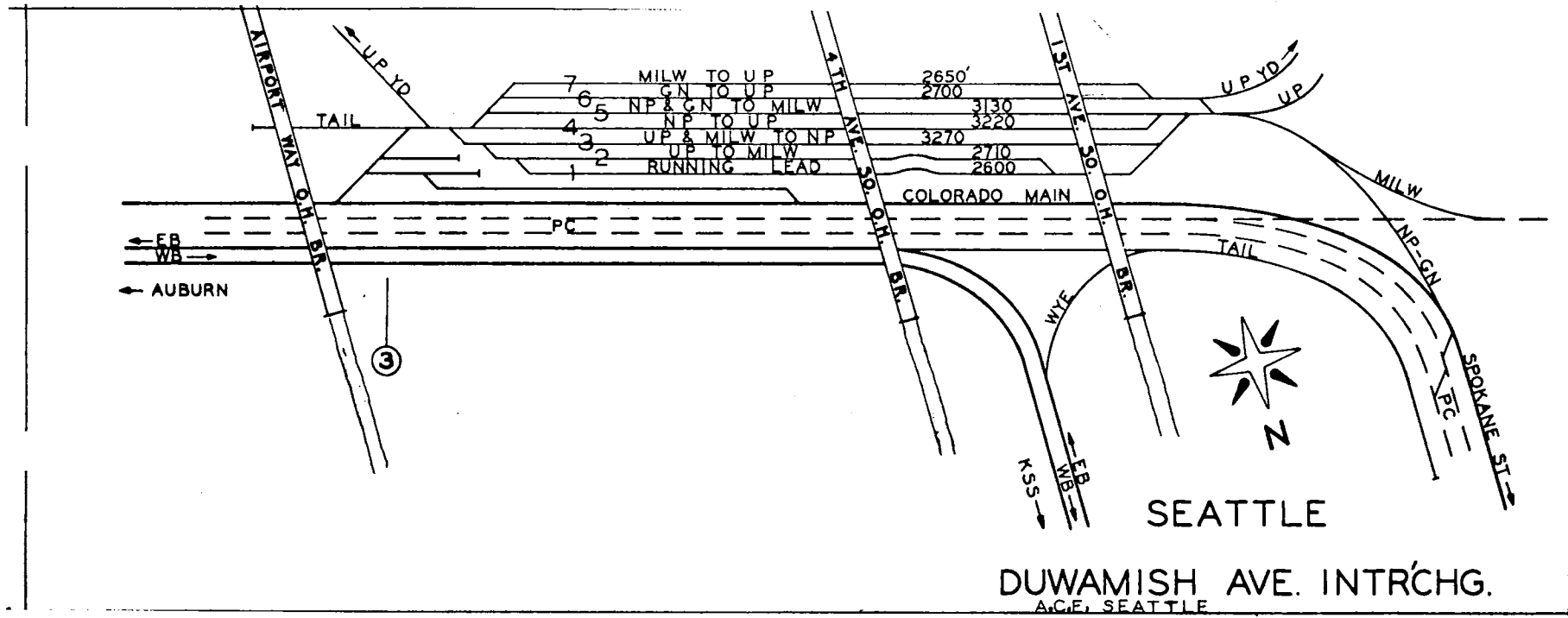
33-32

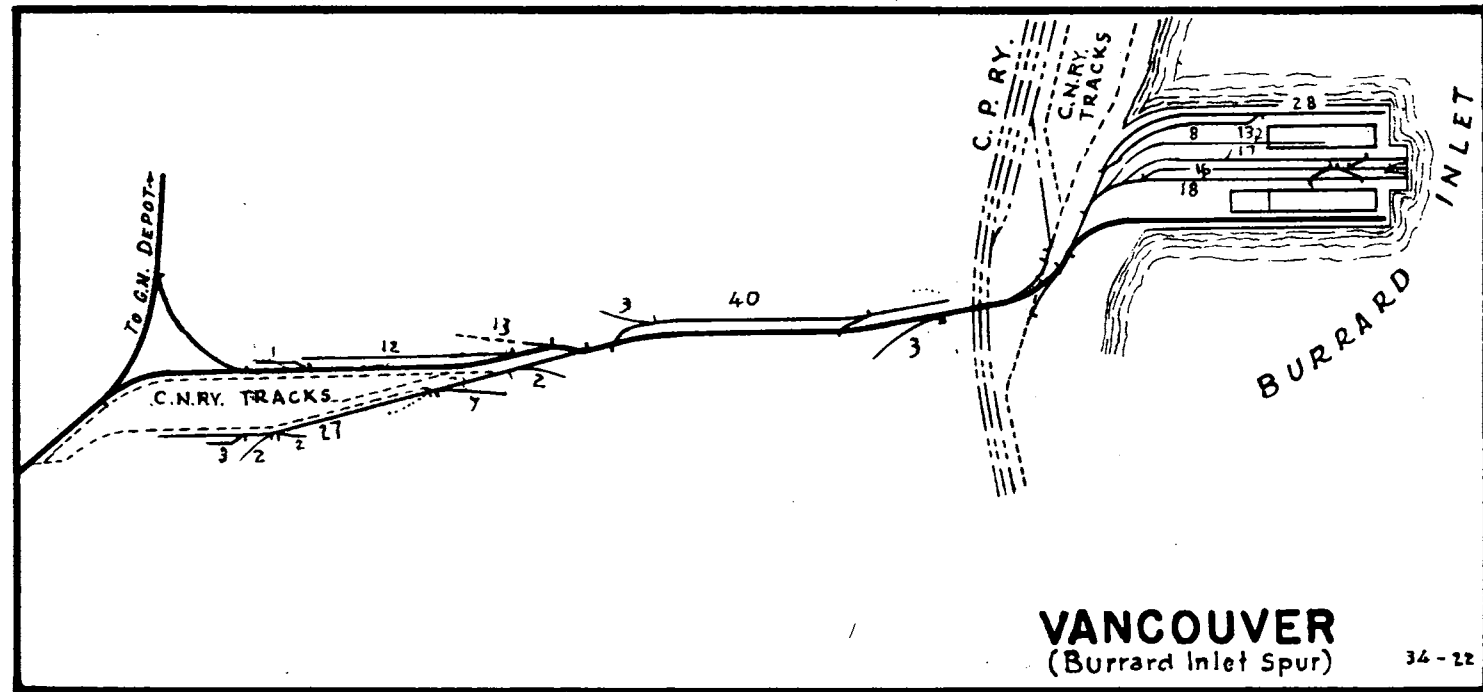
SEATTLE
7th Ave. So.

205



25-52





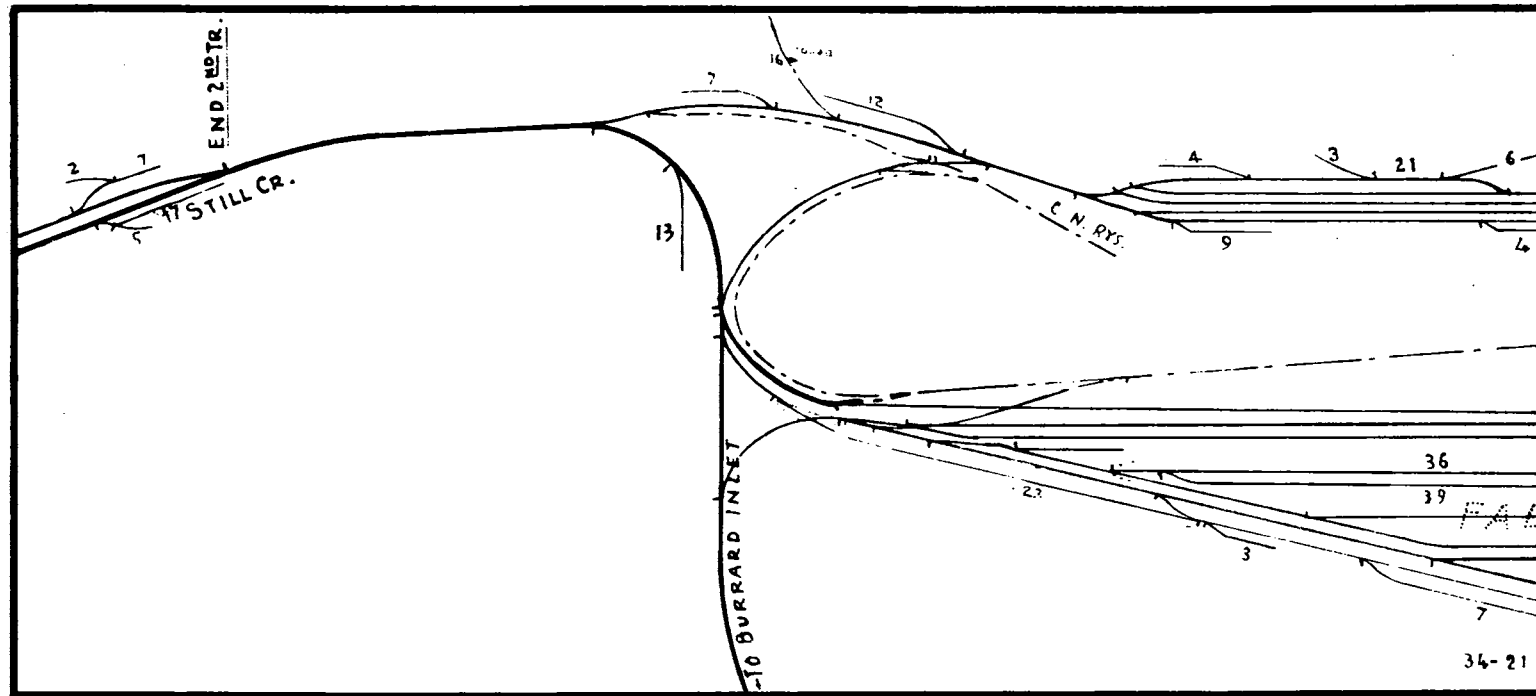
VANCOUVER
(Burrard Inlet Spur)

34-22

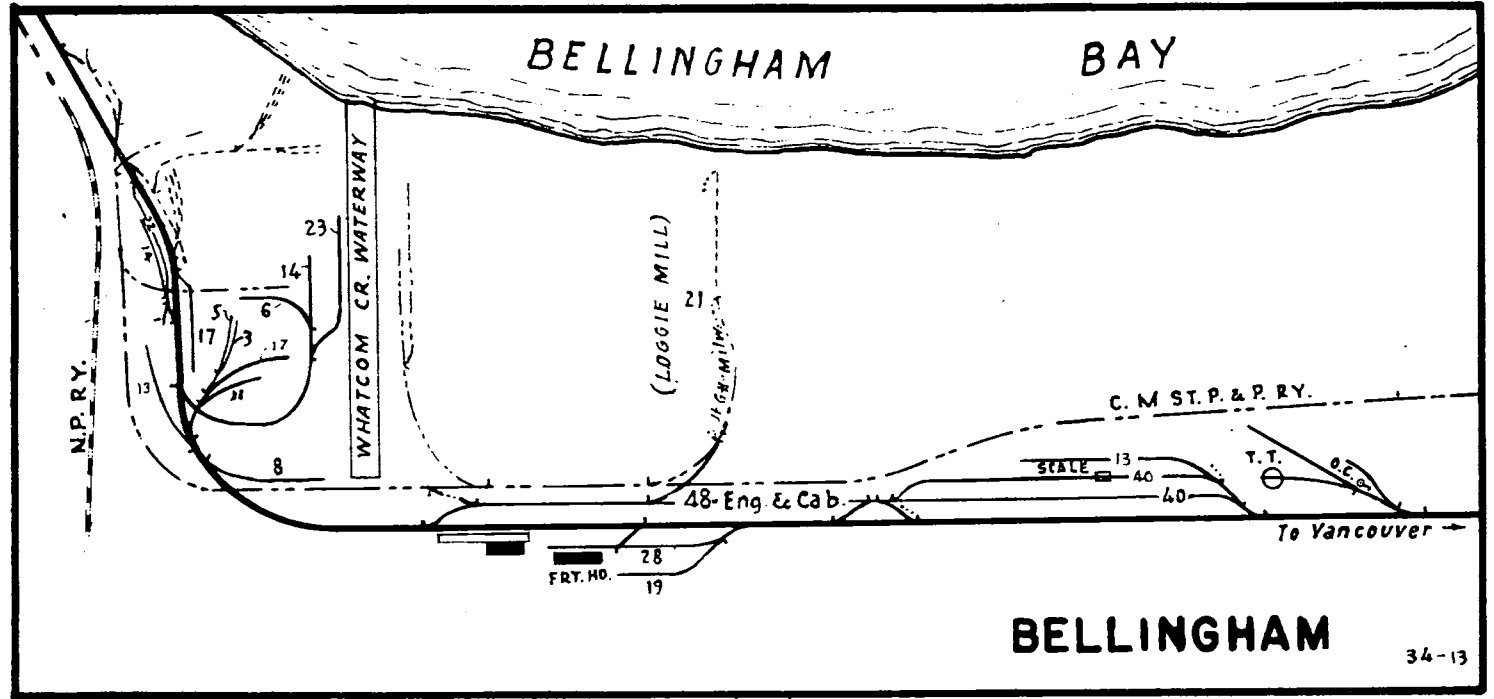
BURRARD
INLET

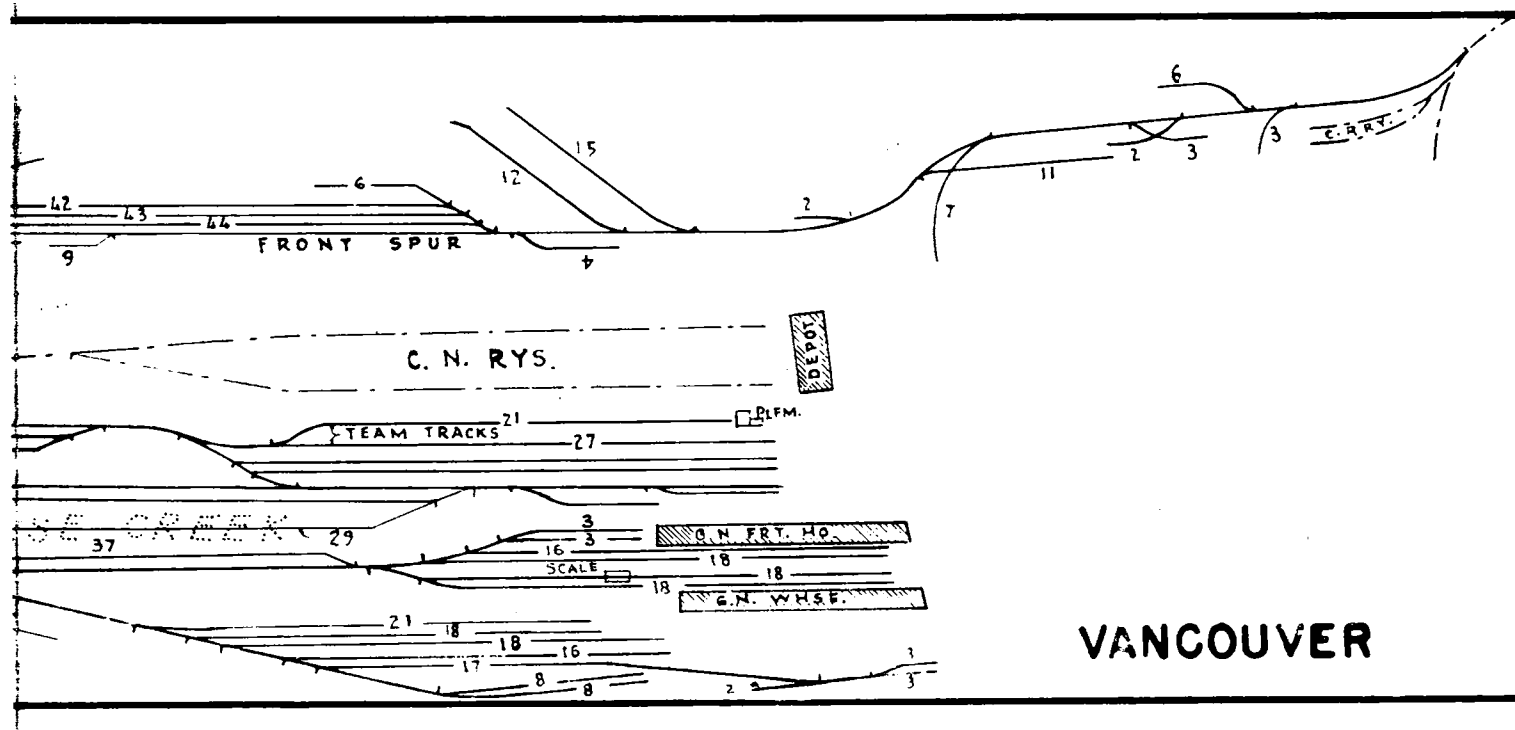
235

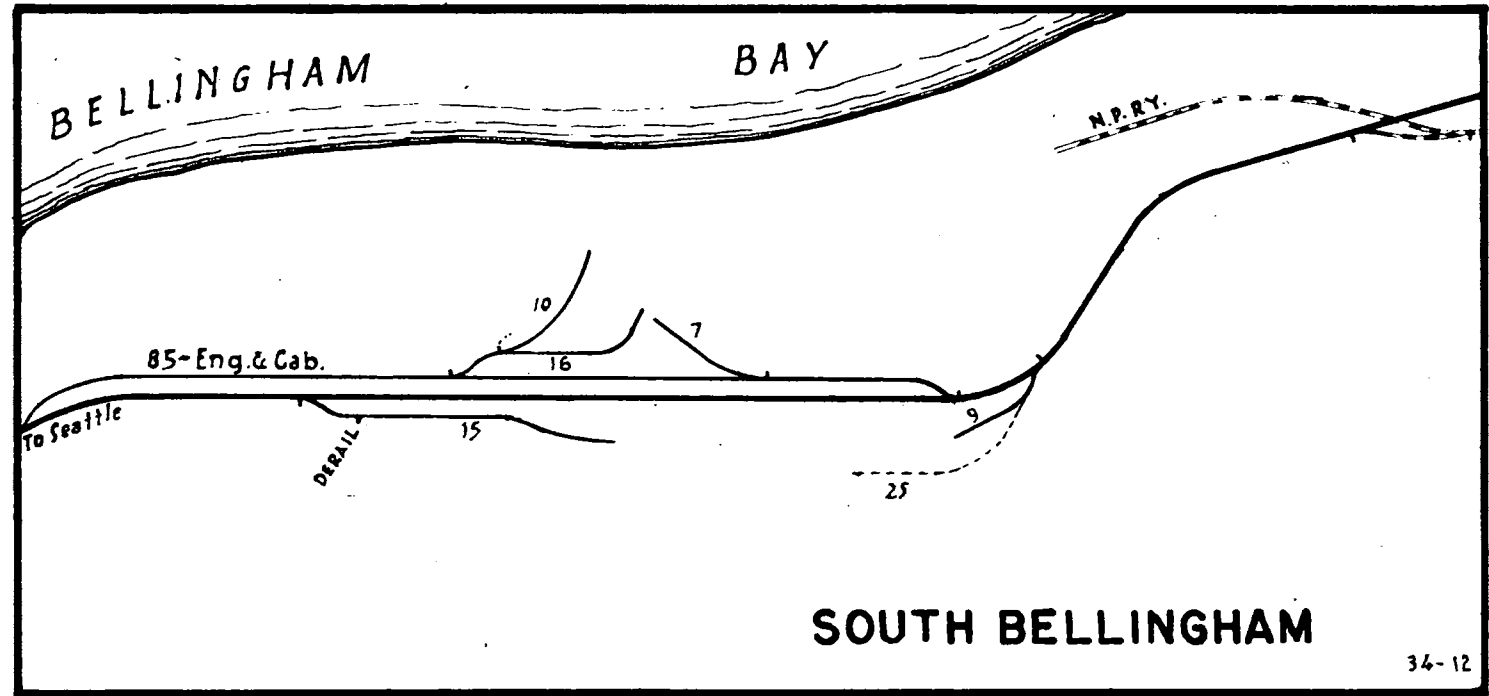
24°



VANCOUVER



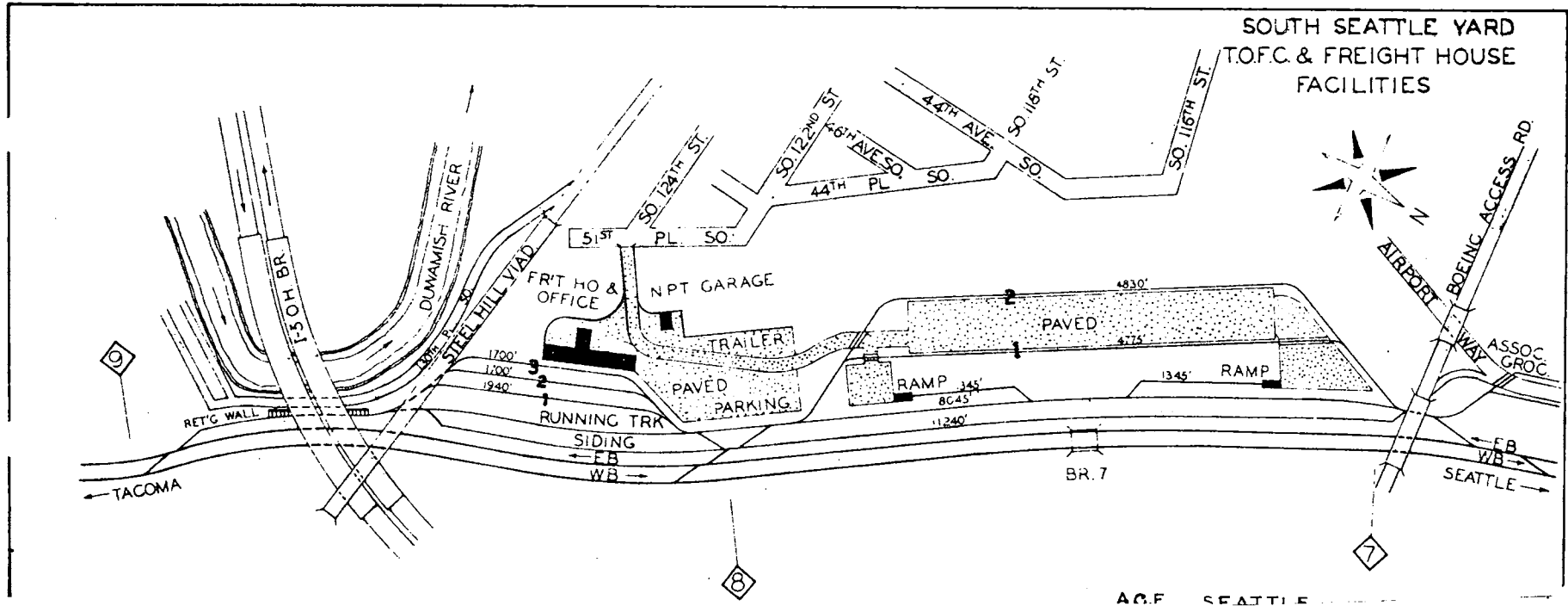




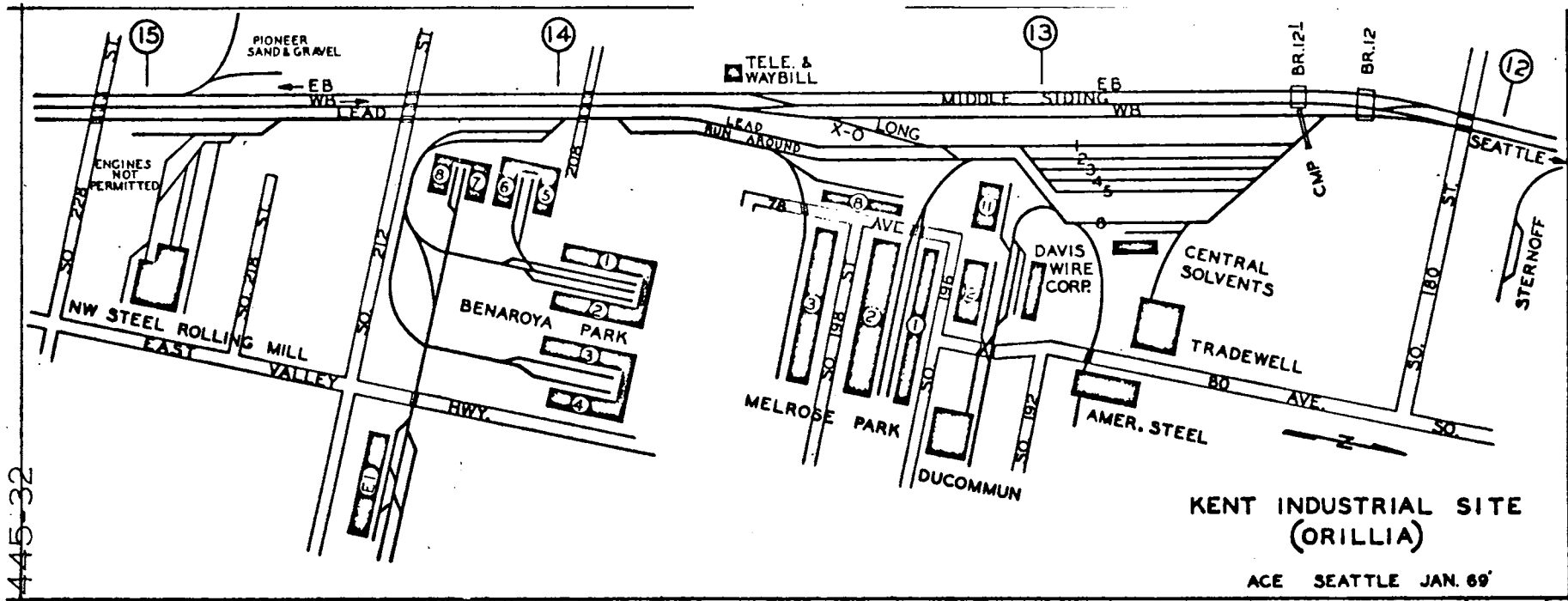
S. Bellingham

27^s

20-32



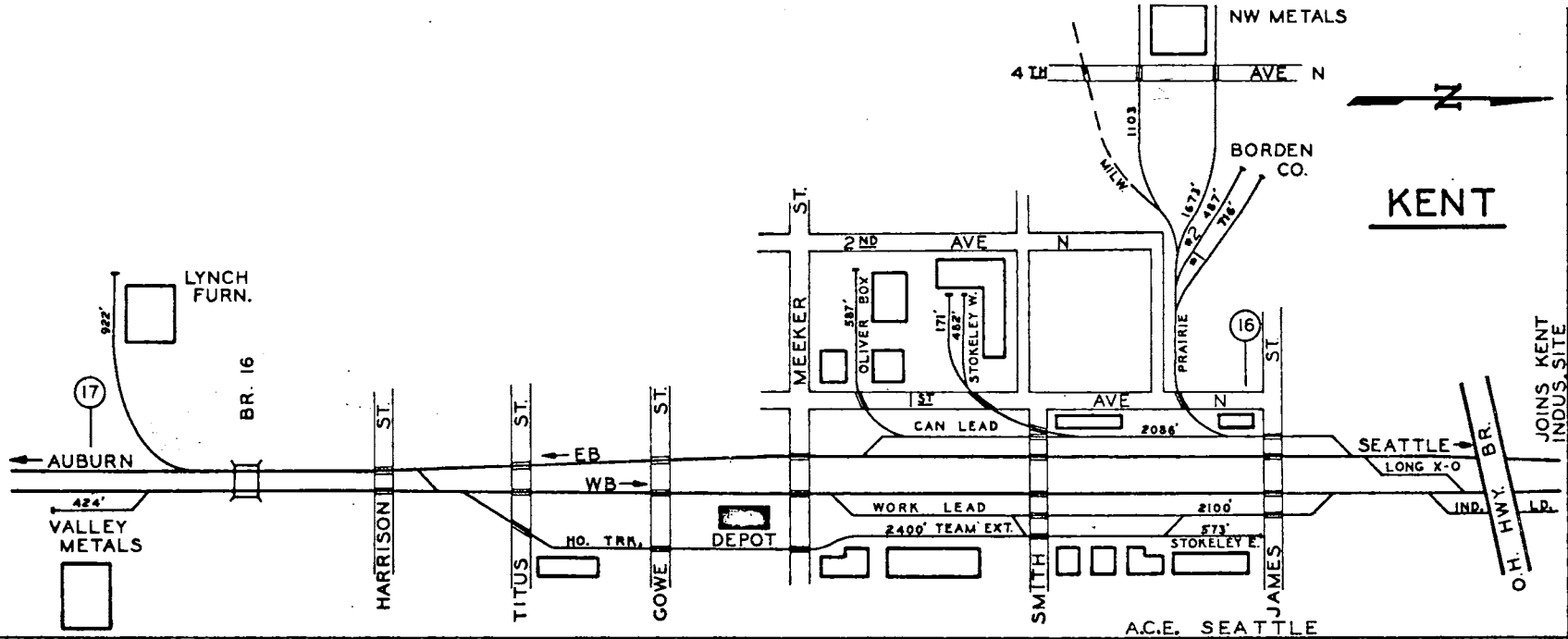
ACF SEATTLE



~~445-32~~

EX-21-151

5-32



JOINS KENT
INDUS. SITE

O.H. HWY. BR.

IND.

SEATTLE
LONG X-O

A.C.E. SEATTLE

STOKELEY E.

573'

2100'

2400' TEAM EXT.

WORK LEAD

CAN LEAD

AVE N

1ST

STOKELEY W.

482'

171'

OLIVER BOX

587'

MEEKER ST.

2ND AVE N

16

PRAIRIE

1673'

487'

76'

1103

WLM

4TH AVE N

NW METALS

BORDEN CO.

KENT

N

BR. 16

HARRISON ST.

TITUS ST.

GOWE ST.

DEPOT

HO. TRK.

WB

EB

VALLEY METALS

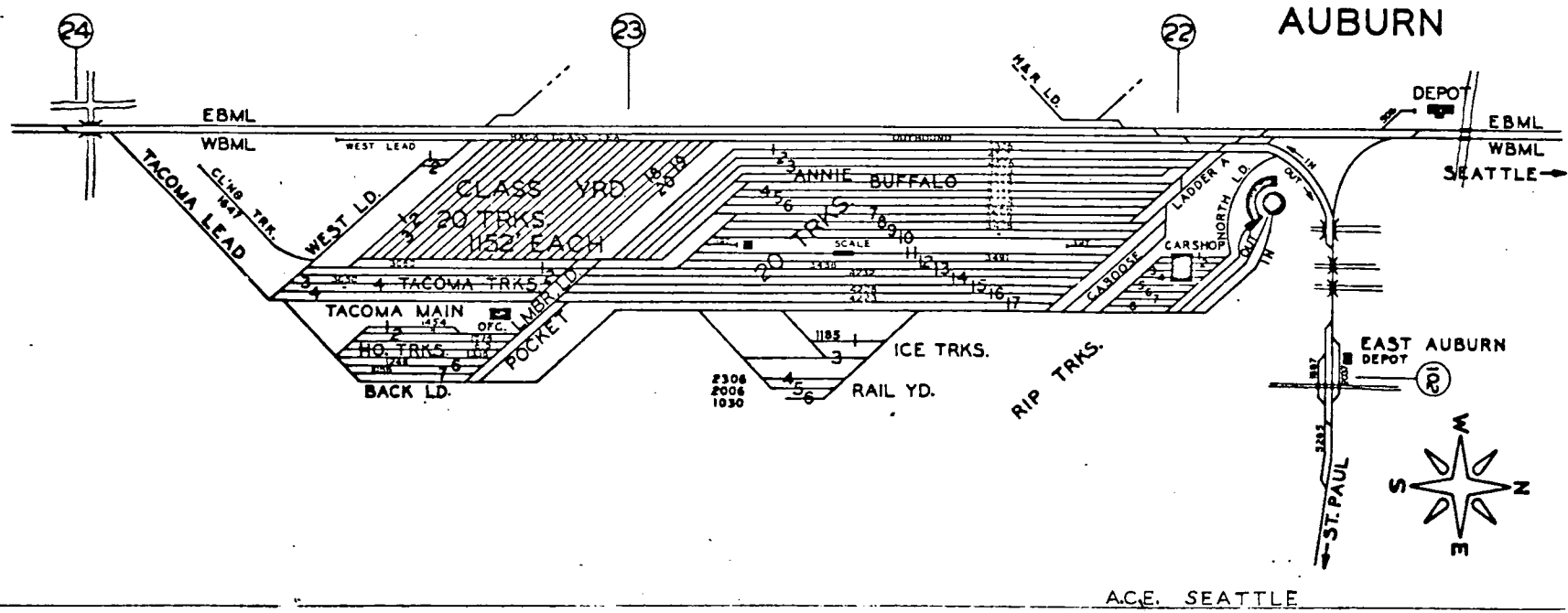
17

AUBURN

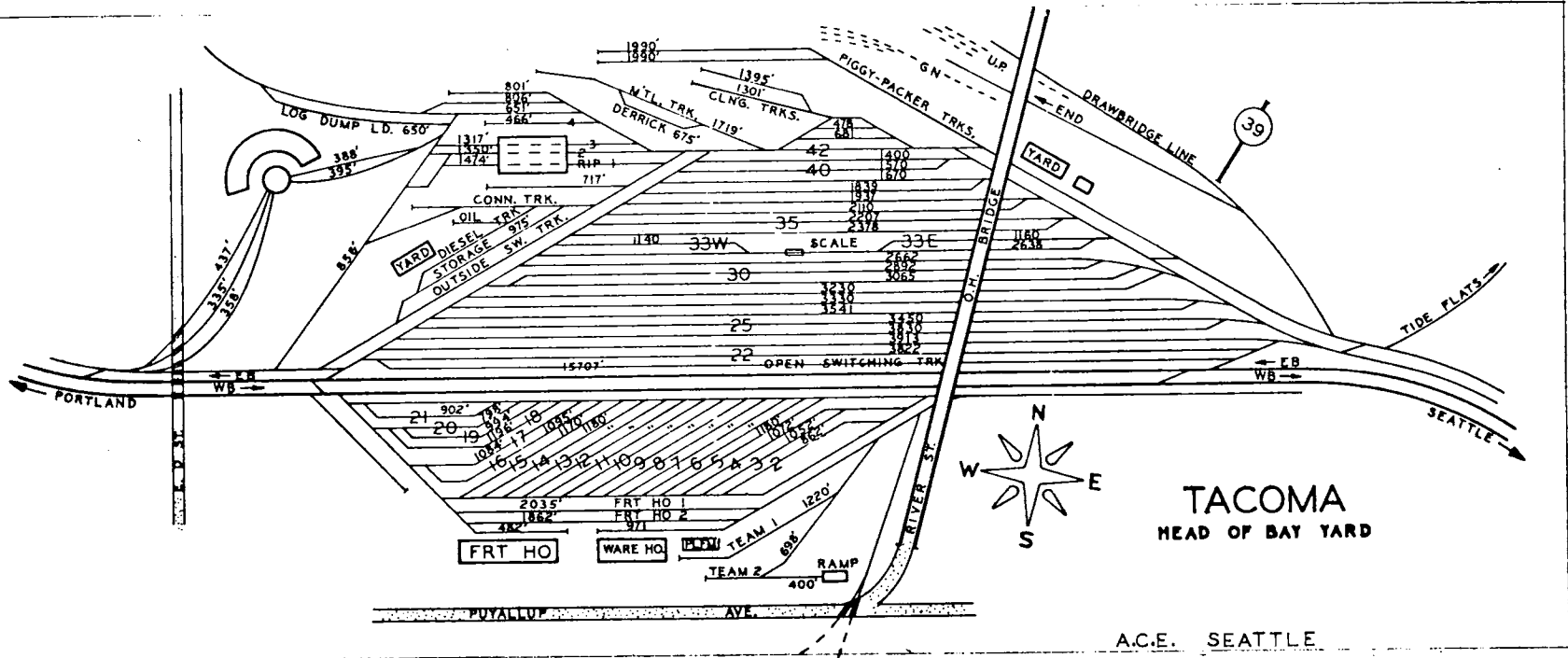
LYNCH FURN.

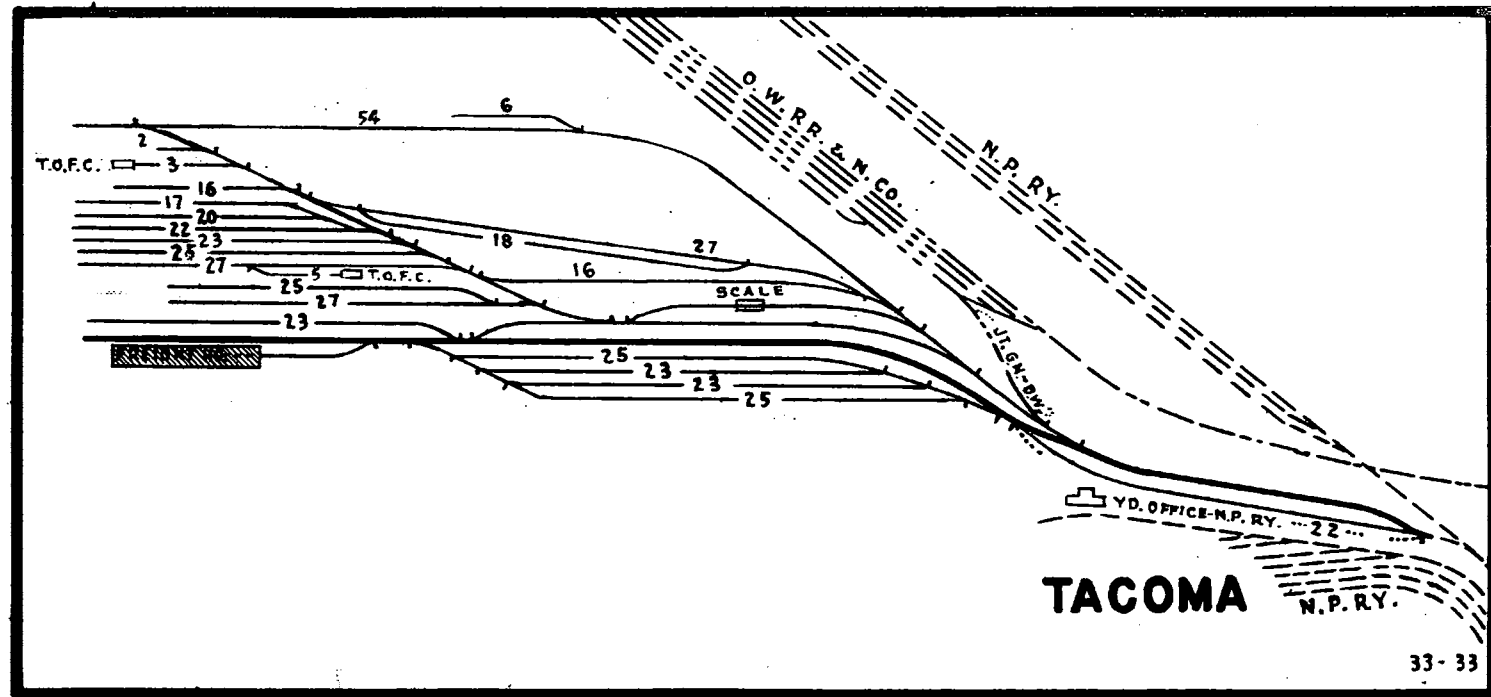
305

445-32



57 23





TACOMA

40-52

